

**IN THE SUPERIOR COURT OF CHATHAM COUNTY
STATE OF GEORGIA**

| | | |
|----------------------------|---|---|
| ROBERT E. ANDERSON, |) | |
| |) | |
| |) | |
| |) | |
| Plaintiff, |) | CIVIL ACTION NO. SPCV21-01165-CO |
| |) | |
| v. |) | |
| |) | |
| |) | |
| CHATHAM COUNTY |) | |
| |) | |
| Defendant. |) | |

**JOINT MOTION AND SUPPORTING MEMORANDUM OF LAW FOR
PRELIMINARY APPROVAL OF CLASS ACTION SETTLEMENT, PRELIMINARY
CERTIFICATION OF SETTLEMENT CLASSES, APPROVAL OF NOTICE
PROGRAM AND TO SCHEDULE FINAL APPROVAL HEARING**

Pursuant to O.C.G.A. § 9-11-23, Named Plaintiff, Robert E. Anderson (hereinafter “Named Plaintiff”) individually and on behalf of all persons similarly situated and Defendant Chatham County, Georgia (the “County” or the “Defendant”) by and through their respective undersigned attorneys as identified below, file this Joint Motion and Supporting Memorandum of Law for Preliminary Approval of Class Action Settlement, Preliminary Certification of Settlement Classes, Approval of Notice Program and to Schedule of Final Approval Hearing (the “Joint Motion”). The Parties request that the Court enter an Order (1) preliminarily approving the proposed settlement as set forth in the First Amended Consent Judgment on Aggregate Refund and Order (the “First Amended Consent Judgment”); (2) certify the proposed settlement classes; (3) designate Named Plaintiff as Class Representative; (4) designate Roberts Tate, LLC and Manly\ Shipley, LLP as Class Counsel; (5) approve the notice program; (6) approve certain forms to be used in the

administration of the settlement; and (7) schedule the final approval hearing. In support of this Joint Motion, the Parties show the Court as follows:

I. OVERVIEW OF THE LAWSUIT AND PROPOSED SETTLEMENT

This lawsuit alleges that the County failed to comply with Title 48 of the Official Code of Georgia and the Georgia Appraisal Procedures Manual (the “GAPM”) in valuing agricultural parcels from 2016 to 2020. And for agricultural parcels enrolled in the Forest Land Protection Act (“FLPA”) or the Conservation Use Valuation Assessment program (“CUVA”) from 2016 to 2020 the Lawsuit alleges that the County failed to comply with O.C.G.A. §48-5-7.7 (the “FLPA Statute”) and O.C.G.A. §48-5-7.4 (the “CUVA Statute”) and the regulations promulgated thereunder. The County’s failure to comply with Title 48 of the Official Code of Georgia and the GAPM has resulted in valuations for the Subject Parcel and those similarly situated that lack fair market value and lack uniformity and equalization and result in the erroneous, illegal and unconstitutional taxation of Named Plaintiff’s property. Therefore, Named Plaintiff and the prospective class members are entitled to refunds for the illegally assessed and collected taxes under O.C.G.A. § 48-5-380 (the “Refund Statute”).

The Parties have reached a settlement in this matter. A copy of the executed First Amended Consent Judgment which memorializes the settlement by the Parties (the “Settlement”) is attached as Exhibit (“Ex.”) “A”.

A. Factual Background

As of January 1, of each year from 2016 through 2020, Named Plaintiff owned the real property in Chatham County, Georgia designated by Chatham County Tax Parcel No. 5101102038 (the “Subject Parcel”). The Subject Parcel is classified as an agricultural tract.

Parcels, such as the Subject Parcel must be valued for ad valorem purposes as agricultural land under the statutes and rules set forth in Title 48 of the Official Code of Georgia and the Rules and Regulations of the Georgia Department of Revenue (the “DOR”) as provided in the GAPM. See O.C.G.A. § 48-5-297; Ga. Comp. R. & Regs. 560-11-10-.09(3).

The GAPM provides rules that the County Board of Assessors (the “BOA”) must follow for valuing large agricultural tracts such as the Subject Parcel. See O.C.G.A. § 48-5-269.1; Ga. Comp. R. & Regs. 560-11-10-.01; Ga. Comp. R. & Regs. 560-11-10-.09. Under the GAPM the valuation process is a multi-step process.

The County BOA is required under the GAPM to prepare and use base land schedules for the valuation of the Subject Parcel and those similarly situated. The GAPM provides “[t]he appraisal staff shall determine the small acreage break point to differentiate between small acreage tracts and large acreage tracts and develop or acquire schedules for the valuation of each. ... The base land schedules should be applicable to all land types in a country. The documentation prepared by the appraisal staff should clearly demonstrate how the land schedule is applied and explain its limitations.” Ga. Comp. R. & Regs. 560-11-10-.09(3)(b).

In preparing the large tract valuation schedule, the County’s appraisal staff “shall ... analyze the sales to establish a representative benchmark price per acre, and adjustment values for reflecting incremental value associated with different productivity levels, sizes, and locations, as discovered in the site analysis. Using such benchmark values and adjustment values, the appraisal staff shall develop the large acreage schedule for all acreage levels above the small break point.” Ga. Comp. R. & Regs. 560-11-10-.09(3)(b)(2).

Fundamental in the valuation process is the proper analysis and verification of the sales to be utilized in valuing large acreage parcels. See Ga. Comp. R. & Regs. 560-11-10-.09(3)(a)(2).

Information to be gathered by the County BOA in connection with sales used in the valuation process specifically includes “the motivations of the buyer and seller, as obtained from actual interviews of the parties to the sales.” Ga. Comp. R. & Regs. 560-11-10-.09(3)(a)(2). Determining the motivations of the buyer and seller must be sought, in part, to determine the use intended for the property by the purchaser. For example, property purchased for an intended future use other than agricultural land should be used in valuing agricultural land. Similarly, property purchased for an intended future use other than timberland land should be used in valuing timberland land.

From the properly verified sales, “benchmark” or “base” values for each subclass of large acreage tracts, *i.e.*, open land, transitional/development land, orchard land, and timberland (woodlands), and adjustment values as calculated by the County’s BOA are to be used in valuing large acreage in the County. See Ga. Comp. R. & Regs. 560-11-10-.09(3)(b)(2).

It is imperative that the BOA properly establish the base values because these values will be used as the foundation for the valuation of all large acreage tracts. The base values developed must be based on accurate bare land sales prices. See Ga. Comp. R. & Regs. 560-11-10-.09(3)(b)(2)(i). Therefore, before using the sales identified to develop the base values and adjustment values, the County BOA must extract the value of all improvements and standing timber from the sales to derive the bare land value. See Ga. Const. Art. VII, Sec. I, Par. III(e)(2) (prohibiting standing timber from assessment more than once and requiring that such assessment be made after sale or harvest); Ga. Comp. R. & Regs. 560-11-10-.09(3)(b)(2)(i) and (v). The value of all merchantable timber, both pine and hardwood and planted and natural, and all pre-merchantable planted and natural pine timber five (5) years or older must be determined and subtracted from the sales price. See Ga. Comp. R. & Regs. 560-11-10-.09(3)(b)(2)(v).

The base land values are to be “further stratified into up to nine productivity grades for

each category of land, with grade one being the best, using the productivity classification of the United States Department of Agriculture National Resources Conservation Service, where available.” Ga. Comp. R. & Regs. 560-11-10-.09(3)(b)(2)(i). Then the County’s BOA is to “analyze sales within the strata and determine benchmark values for as many productivity grades as possible. The missing strata values are then determined by extrapolating between grades.” Id.

Individualized location adjustments called accessibility and desirability factors which may have affected the sales price are also to be developed based on analysis of sales being used in the valuation. See Ga. Comp. R. & Regs. 560-11-10-.09(3)(b)(2).

The sales used in the valuation are also analyzed and size adjustment factors developed to reflect the relationship between the value per acre and the number of acres. See Ga. Comp. R. & Regs. 560-11-10-.09(3)(b)(2)(iii). Sales used in the valuation are also to be analyzed and adjustment factors developed to reflect the relationship between the value per acre and the number of acres. Id.

Additionally, for agricultural tracts enrolled in FLPA or CUVA, the County is required to value such properties in accordance with the requirements of the FLPA and CUVA Statutes and the regulations promulgated thereunder. Ga. Comp. R. & Regs. 560-11-11-.12(1)(i) addresses the valuation of parcels enrolled in FLPA and dictates that “[f]or the purpose of prescribing the ... current use values for conservation use land, the state shall be divided into the following nine Forest Land Protection Act Valuation Areas (FLPAVA 1 through FLPAVA9) and ... [a] table of per acre land values shall be applied to each acre of qualified land within the FLPAVA for each soil productivity classification for timber land (W1 through W9) ...”.

Ga. Comp. R. & Regs. 560-11-6-.09(1)(i) addresses the valuation of parcels enrolled in CUVA and dictates that “[f]or the purpose of prescribing the ... current use values for conservation

use land, the state shall be divided into the following nine Conservation Use Valuation Areas (CUVA 1 through CUVA 9) and ... [a] table of per acre land values shall be applied to each acre of qualified land within the CUVA for each soil productivity classification for timber land (W1 through W9) ...”.

Soil maps and information indicating the nine (9) soil classifications identified in the GAPM were available for the Subject Parcel and the parcels for the prospective class members for 2016 through 2020. Despite the existence of these soil maps and other information indicating nine (9) soil classes for the Subject Parcel and for the parcels of the prospective class members, tax bills were issued for 2016 through 2020 based on values using the incorrect soil classification and productivity classes. Property tax bills must be based on values that satisfy the constitutional and statutory requirements of uniformity and equalization.

The County failed to comply with Title 48 of the Official Code of Georgia and the GAPM in the following ways. The County failed to develop and utilize the required large acreage tract valuation schedule. See Ga. Comp. R. & Regs. 560-11-10-.09(3)(b)(2). The County failed to develop and utilize base values as required by the GAPM. Id. The County failed to develop and utilize accessibility and desirability schedules as required by the GAPM. See Ga. Comp. R. & Regs. 560-11-10-.09(3)(b)(2)(iv). The County failed to develop and utilize size adjustments as required by the GAPM. See Ga. Comp. R. & Regs. 560-11-10-.09(3)(b)(2)(iii). The County failed to remove all timber and improvement values in order to determine the true bare land value for all sales used to determine base values. See Ga. Const. Art. VII, Sec. I, Par. III(e)(2); Ga. Comp. R. & Regs. 560-11-10-.09(3)(b)(2)(i) and (v). The County failed to verify sales that were used to value the Subject Parcel and those similarly situated in order to determine the intended property use. See Ga. Comp. R. & Regs. 560-11-10-.09(3)(a)(2). That is, the County failed to value the

Subject Parcel and those similarly situated based on existing use. See O.C.G.A. § 48-5-2(3). The County failed to develop and utilize productivity grades for valuation of the Subject Parcel and those similarly situated. See Ga. Comp. R. & Regs. 560-11-10-.09(3)(b)(2)(i).

The County issued tax bills properties enrolled in FLPA and CUVA based on incorrect soil classifications and productivity mandated by the FLPA and CUVA Statutes. Property tax bills must be based on values that satisfy the constitutional and statutory requirements of uniformity and equalization.

The issuance of tax bills for the Subject Parcel based on values derived using incorrect soil delineation and soil productivity classes results in a lack of uniformity and equalization resulting in the illegal taxation and violates the plain language of the FLPA and CUVA Statutes and the regulations promulgated thereunder, all of which result in the erroneous, illegal and unconstitutional taxation of property. The County's issuance of tax bills for 2016 through 2020 based on values which were not derived in compliance with the FLPA and CUVA Statutes has resulted in the overpayment of ad valorem taxes by prospective class members and the collection by the County of illegal and erroneous taxes.

These fatal flaws in the County's valuation process have rendered the valuation of the Subject Parcel and those similarly situated invalid. See Rayonier Forest Resources, LP v. Wayne County Board of Tax Assessors, Wayne County Superior Court, Civil Action No. 09CV0876-09CV0921, Order filed March 22, 2012 (fatal flaws in valuation process rendered valuation of parcels invalid) attached as Exhibit "B"; Rayonier Forest Resources, LP v. Wayne County Board of Tax Assessors, Court of Appeals of Georgia, Docket Numbers A12A2561 and A12A2562, Order filed March 7, 2013 (same) attached as Exhibit "C"; Altamaha Bluff, LLC, et al v. Thomas, et al., Wayne County Superior Court, Civil Action No. 14CV0376, Order filed June 29, 2018

(same) attached as Exhibit “D”; Thomas, et al. v. Altamaha Bluff, LLC, et al., Court of Appeals of Georgia, Docket Number A19A0481, Order filed July 2, 2019 (same) attached as Exhibit “E”; and Toledo Manufacturing Co., et al v. Everett et al., Superior Court of Chatham County, Civil Action No. SUCV201900232, Order filed on November 12, 2020 (same), attached as Exhibit “F”.

B. Settlement Discussions

After thoroughly investigating the facts of this Lawsuit, filing the Complaint, the Parties began settlement negotiations. See Affidavit of James L. Roberts, IV, (“Roberts Aff.”) attached hereto as Exhibit “G”, at ¶14; Affidavit of John B. Manly (“Manly Aff.”) attached hereto as Exhibit “H”, at ¶12. The Parties held five (5) in person settlement negotiation meetings as well as numerous informal settlement discussions over approximately a year and a half. See Ex. H, Manly Aff. at ¶13. Ultimately, the Parties were able to reach the Settlement which is memorialized in the First Amended Consent Judgment. Id. at ¶14.

Attorney Roberts was lead counsel in Rayonier Forest Resources, LP v. Wayne County Board of Tax Assessors, Wayne County Superior Court, Civil Action No. 09CV0876-09CV0921, Rayonier Forest Resources, LP v. Wayne County Board of Tax Assessors, Court of Appeals of Georgia, Docket Numbers A12A2561 and A12A2562, Altamaha Bluff, LLC, et al v. Thomas, et al., Wayne County Superior Court, Civil Action No. 14CV0376, Thomas, et al. v. Altamaha Bluff, LLC, et al., Court of Appeals of Georgia, Docket Number A19A0481 and Toledo Manufacturing Co., et al v. Everett et al., Superior Court of Chatham County, Civil Action No. SUCV201900232 which were cases similar to this Lawsuit where the respective courts found that fatal flaws in the valuation processes rendered the valuations of the parcels at issue invalid. See Ex. G, Roberts Aff. at ¶15. This prior experience in Rayonier, Altamaha Bluff and Toledo cases aided Class Counsel in reaching the Settlement. Id. at ¶16.

C. Terms of the Proposed Settlement

The terms of the proposed Settlement are set forth in the First Amended Consent Judgment. See Ex. A, First Amended Consent Judgment. The direct benefits of the Settlement to the Class Members include the creation of an Aggregate Refund Fund in the amount of \$750,000.00. The Aggregate Refund Fund will be used for the payment of tax refunds to the Class Members, legal fees and expenses, class representatives service payments and administrative costs and payment to Gregg Reese in the amount of \$75,000.00 for developing schedules to be utilized in deriving schedules to be applied to tax years 2016 to 2020 (the “Reese Schedules”). Id. at Section C. The County shall pay the Aggregate Refund Fund \$750,000.00 within thirty (30) days of the final approval of the First Amended Consent Judgment. In the event that the County fails to make payment into the Aggregate Refund Fund within thirty (30) days of the final approval of the First Amended Consent Judgment, post judgment interest shall accrue at the rate of 7% per annum as set forth by O.C.G.A. § 7-4-2(a)(1)(A) on said amount until paid in full.

Each Qualified Class Member will receive its pro-rata share of his or her Calculated Refund up to 100% of the total calculated refund due from the Aggregate Refund Fund, less Fees and Expenses (the “Pro-Rata Refund”). “Pro-rata” shall mean the proportion each Qualified Class Member’s Calculated Refund bears to the total Aggregate Refund Fund. This percentage shall be used to calculate each Qualified Class Member’s pro rata share of the Fees and Expenses to be subtracted from the Calculated Refund. Upon identification of all Qualified Class Members and determination of the Pro-Rata Refund for each and determination of all Fees and Expenses, the Aggregate Refund Fund shall be divided by the sum of the Pro-Rata Tax Refund for each Qualified Class Member. The resulting percentage shall be each Qualified Class Member’s portion of the

Fees and Expenses (“Pro-Rata Percentage of Fees and Expenses”). The product of the Pro-Rata Percentage of Fees and Expenses times the Fees and Expenses shall be deducted from the sum of each Qualified Class Member’s Pro-Rata Refund and the remainder shall be the amount distributed to each Qualified Class Member as set forth herein. See generally id. at Section J.

Under the First Amended Consent Judgment, within thirty (30) days of the later of the expiration of the period for objecting to individual refund amounts or a final ruling by the Special Master on any individual refund calculation, the Administrators shall identify to the Anderson QSF Administrator (see Section D below) the amount of refund due each taxpayer and the address to which the refund is to be mailed the Category 1 Class Members as defined in the First Amended Consent Judgment. The Anderson QSF Administrator shall issue refund checks from available funds in the Aggregate Refund Fund to the Category 1 Class Members within thirty (30) days of receipt of such notice. Within thirty (30) days following the expiration of the period to submit Claims Forms, the Administrators shall identify to the Anderson QSF Administrator Category 2 Class Members as defined in the First Amended Consent Judgment who have properly filled out and returned claim forms, the amount of refund due each taxpayer and the address to which the refund is to be mailed. See generally id. at Section K.

D. Establishment of the Anderson Qualified Settlement Fund

Under the First Amended Consent Judgment, the Parties consent to the Court establishing a Qualified Settlement Fund under Section 468B of the Internal Revenue Code (the “Anderson QSF”). The Anderson QSF will be identified and established prior to and will be specified in the Final Order. The Anderson QSF will carry out the payment of approved Fees and Expenses of Class Counsel and Class Service Payments and the Refund Payment Process set forth in Sections F and K of the First Amended Consent Judgment respectively. The Final Order will appoint an

administrator of the Anderson QSF (the “Anderson QSF Administrator”). The costs of the Anderson QSF Administrator shall be paid from the Aggregate Refund Fund. The Aggregate Refund Fund shall be deposited into an interest-bearing bank account (the “Aggregate Refund Fund Account”) established by the Anderson QSF Administrator. The Aggregate Refund Fund Account shall have a unique Taxpayer Identifier Number. The Anderson QSF Administrator shall act as a fiduciary with respect to the handling, management and distribution of the Aggregate Refund Fund. Id. at Section C.

Except as set forth in the First Amended Consent Judgment, the costs of administering the Class Refunds shall not include any costs incurred by the County related to the webpage used for notification of Class Members (as further described below) or time devoted by employees of the County in fulfilling the terms of the First Amended Consent Judgment. The Aggregate Refund Fund shall be the sole and exclusive source for payment of the Class Refunds and fees and expenses by the County and upon payment in full of the amount of the Aggregate Refund Fund owed it shall be in sole satisfaction of all claims against the County. Under no circumstances shall the County be required to pay an amount greater than the Aggregate Refund Fund amount. Id.

E. Appointment of the Administrators and Special Master

The Parties hereby consent to the appointment of Larry Griggers and Gregg Reese as Co-Administrators to identify Class Members (hereinafter referred to as the “Administrators”) entitled to refunds based on the County’s databases, digests, records and resources and resources of the Tax Commissioner and the Chatham County Board of Assessors’ Office, and to calculate the individual refund amounts, if any, due each Class Member. Id. at Section D.

The Parties hereby agree to Rita Spalding as serving as Special Master. The Special Master will rule on any individual defenses or disputes in the individual refund calculation and

administration process. The Special Master's decision shall be final and binding. The fees and expenses of the Special Master shall be paid from the Aggregate Refund Fund. In the event that Rita Spalding cannot serve, a substitute Special Master consented to by the Parties shall be appointed. Id. at Section I.

F. Proposed Notice Program

Subject to the Court's approval, the Parties propose to individually notify each Class Member who owns or owned agricultural parcel(s) in Chatham County from 2016 to 2020 and who were issued tax bills and paid ad valorem taxes on the agricultural parcels(s) by U.S. Mail mailed to their last known address (hereinafter referred to as the "Full Notice"). See Ex. "A", First Amended Consent Judgment, at Section E. A copy of the proposed Full Notice is attached as Exhibit "I".

As part of the proposed notice program, the Parties will also place an advertisement in The Savannah Morning News (hereinafter referred to as the "Publication Notice"). A copy of the proposed notice to be placed in The Savannah Morning News is attached as Exhibit "J".

The County will also have a webpage on its website where information about the Lawsuit and the First Amended Consent Judgment can be found (the "Settlement Webpage"). The URL to the Settlement Webpage will be included in the Full Notice to each Class Member as well as in the Publication Notice in The Savannah Morning News. See Ex. "I", Full Notice and Ex. "J", Publication Notice.

G. Attorneys' Fees and Expenses

Class Counsel will apply to the Court for an award of attorneys' fees and expenses. Class Members will be notified that for work done through the final approval of this Settlement, Class Counsel will apply to the Court for an award of attorneys' fees up to 40% of the Aggregate Refund

Fund plus documented out of pocket expenses incurred (the “Fee Petition”). The County takes no particular position in favor or against the ultimate amount requested in such Fee Petition and intends to defer such decision to the judgment and discretion of the Court. See Ex. I, Full Notice at Question No. 17.

H. Service Awards

Class Counsel will apply to the Court for a service award to the Named Plaintiff (the “Class Service Petition”). Class Members will be notified that Class Counsel will apply to the Court for a service award for the Named Plaintiff from the Aggregate Refund Fund. The County takes no particular position in favor or against the ultimate amount requested in such Class Service Petition and intends to defer such decision to the judgment and discretion of the Court. See Ex. A, First Amended Consent Judgment at Section F.

I. Releases

Named Plaintiff and Class Members will release the County from claims relating to issues in this Lawsuit. Id. at Section L.

II. ARGUMENT AND CITATION OF AUTHORITY

A. The Proposed Settlement Warrants Preliminary Approval

O.C.G.A. § 9-11-23 governs class action litigation. Any resolution of class action litigation must be approved by the court. O.C.G.A. §9-11-23(e) provides “[a] class action shall not be dismissed or compromised without the approval of the court and notice of the proposed dismissal or compromise shall be given to all members of the class in such manner as the court directs.”

Since its enactment in 1966 Georgia courts have read the statute to track the federal Rule 23 and in 2003 O.C.G.A. §9-11-23 was modified to actually conform to the federal rule. Thus, Georgia courts rely on federal cases interpreting Federal Rule 23(e) when interpreting O.C.G.A.

§9-11-23(e). See Sta-Power Indus., Inc., v. Avant, 134 Ga. App. 952-953 (1975) (“Since there are only a few definitive holdings in Georgia on [O.C.G.A. §9-11-23], we also look to federal law to aid us.”).

Approval of a class action settlement is a two-step process. First, the Court must conduct a preliminary review to determine whether the proposed settlement is “within the range of possible approval.” Fresco v. Auto Data Direct, Inc., 2007 WL 2330895, at *4 (S.D. Fla. May 11, 2007) (internal citations omitted). This is the step we are at in this Lawsuit.

Preliminary approval of the settlement does not involve a determination of the merits of the settlement but is to solely to communicate the proposed settlement to the class, to review and approve the proposed form of notice to the class and to authorize the manner and form of dissemination of the notice. That is, the proposed settlement should be reviewed to determine if it is fair, reasonable and adequate to the class members. See In re Checking Account Overdraft Litigation, 275 F.R.D. 654 (S.D. Fla. 2011)

“The purpose of this cursory examination is to detect defects in the settlement that would risk making notice to the class, with its attendant expenses ... [a] futile gesture[].” In re Electronic Data Sys. Corp., 2005 WL 1875545, at *4 (E.D. Tex. June 30, 2005) (quoting *Newburg on Class Action*, §11:25 (4th ed. 2002)). This preliminary approval “is not tantamount to a finding that the settlement is fair and reasonable. It is at most a determination that there is what might be termed ‘probable cause’ to submit the proposal to class members ...”. In re Traffic Executive Ass’n-E.R.R., 627 F.2d 631, 634 (2d. Cir. 1980). Accordingly, at the preliminary approval step, “the [c]ourt’s duty is to conduct a threshold examination of the overall fairness and adequacy of the settlement in light of the likely outcome and the cost of continued litigation.” In re Inter-Op Hip Prosthesis Liab. Litig., 204 F.R.D. 330, 350 (N.D. Ohio 2001) (citation omitted).

In other words, at the preliminary approval stage, there is no need to “conduct a trial on the merits.” In re Motorsports Merchandise Antitrust Litig., 112 F. Supp. 2d 1329, 1333 (N.D. Ga. 2000). Instead, a court “may rely upon the judgment of experience counsel for the parties ... [and] [a]bsent fraud, collusion, or the like, the ... court should be hesitant to substitute its own judgment for that of counsel.” Nelson v. Mead Johnson & Johnson Co., 484 F. App’x 429, 434 (11th Cir. 2012) (internal quotations omitted).

If the settlement appears to be fair and adequate upon a preliminary examination, then the court directs the parties to send out the notices to the class members. See Newberg on Class Actions (5th ed.) §13:41 (2018). After receiving any comments and objections from the class members, the court conducts a final fairness hearing on the settlement approval. Id. It is only at the second step of the process, after notice to the class, that the court decides whether to grant final approval of the settlement as fair and reasonable. See e.g., Bennett, et al. v. Behring Corporation, et al., 737 F.2d 982 (11th Cir. 1984).

The law generally encourages the settlement of class actions. Id. at 986. (“[O]ur judgment is informed by the strong judicial policy favoring settlement as well as by the realization that compromise is the essence of settlement.”). See In re US Oil & Gas Litg., 967 F.2d 489, 493 (11th Cir. 1992) (citing Cotton v. Hinton, 559 F.2d 1326, 1331 (5th Cir. 1977) (“Public policy strongly favors the pretrial settlement of class action lawsuits.”). See also Meyer v. Citizens and Southern Bank, 677 F. Supp. 1196, 1200 (M.D. Ga. 1988). “[S]ettlements are highly favored in the law and will be upheld whenever possible because they are a means of amicably resolving doubts and preventing lawsuits.” McWhorter v. Ocwen Loan Serving, LLC, 2019 WL 9171207, at *8 (N.D. Ala. Aug 1, 2019) (internal citations omitted). “Settlements conserve judicial resources by avoiding the expense of a complicated and protracted litigation process and are highly favored by

the law.” In re Motorsports, 112 F. Supp. 2d at 1333. “Above all, the court must be mindful that inherent in compromise is a yielding of absolutes and an abandoning of highest hopes.” Ass’n for Disabled Ams. v. Amoco Oil Co., 211 F.R.D. 457, 467 (S.D. Fla. 2002). Accordingly, a court has broad discretion in approving a settlement.

When considering whether to grant preliminary approval of class action settlements courts in the Eleventh Circuit use two different standards. Some courts find that preliminary approval is appropriate “where the proposed settlement is the result of the parties’ good faith negotiations, there are no obvious deficiencies and the settlement falls within the range of reason.” In re Checking Account Overdraft Litig., 275 F.R.D. 654, 661 (S.D. Fla. 2011) (internal quotations omitted). Other courts apply the factors used for final approval of a class action settlement, known as the Bennett factors:

(1) the likelihood of success at trial; (2) the range of possible recovery; (3) the point on or below the range of possible recovery at which a settlement is fair, adequate and reasonable; (4) the complexity, expense and duration of litigation; (5) the substance and amount of opposition to the settlement; and (6) the stage of proceedings at which the settlement was achieved.

Columbus Drywall & Insulation, Inc, et al v. Masco Corp., et al, 258 F.R.D. 545, 558-59 (N.D. Ga. 2007) (quoting Bennett, 737 F.2d at 986). Although O.C.G.A. §9-11-23(e) does not set forth criteria to guide the court at the preliminary approval stage, Federal Rule 23(e) states that, at the preliminary approval stage, the court must determine whether it “will likely be able to: (1) approve the proposal under Rule 23(e)(2); and (ii) certify the class for purposes of judgment on the proposal.” Fed. R. Civ. 23(e)(1)(B). Rule 23(e)(2), in turn, specifies the following factors a court should consider at the final approval stage in determining whether a settlement is fair, reasonable and adequate only after a hearing and after considering the following factors:

- (A) the class representatives and class counsel have adequately represented the class;
- (B) the proposal was negotiated at arm’s length;

(C) the relief provided for the class is adequate, taking into account:

- (i) the costs, risks, and delay of trial and appeal;
- (ii) the effectiveness of any proposed method of distributing relief to the class, including the method of processing class-member claims;
- (iii) the terms of any proposed award of attorney's fees, including timing of payment; and
- (iv) any agreement required to be identified under Rule 23(e)(3) [any agreement made in connection with the settlement]; and

(D) the proposal treats class members equitably relative to each other.

Fed. R. Civ. P. 23(e)(2). A review of the Rule 23(e)(2) factors indicates they are substantively similar to the Bennett factors. The stated goal of Rule 23(e)(2) is to “focus the court ... on the core concerns of procedure and substance that should guide the decision whether to approve the proposal.” Fed. R. Civ. P. 23(e) Advisory Cmte. Note (2018). These factors must be viewed in tandem with the Eleventh Circuit’s guidelines for approval of a settlement. See e.g., Johnson v. Rausch, Sturm, Israel, Enerson & Hornik, LLP, 333 F.R.D. 314, 320 (S.D.N.Y. 2019) (holding that the Rule 23(e)(2) factors must be considered in conjunction with factors that courts used prior to the 2018 amendment). The ultimate decision of whether to approve a proposed class action settlement, is however “committed to the sound discretion of the ... court.” In re US Oil & Gas Litg., 967 F.2d at 493.

The Settlement as set forth in the First Amended Consent Judgment warrants preliminary approval under both standards utilized by the Eleventh Circuit as well as under the Federal Rule 23(e)(2) factors.¹

¹ With regard to factor Rule 23(e)(2)(C)(iii) (terms of any proposed award of attorney's fees), Class Counsel will file a Fee Petition as directed by the Preliminary Approval Order and will seek an award of attorneys' fees up to 40% of the Aggregate Refund Fund plus documented out of pocket expenses. With regard to factor Rule 23(e)(2)(C)(iv) (any agreement made in connection

1. The Proposed Settlement is the Result of Good Faith Negotiations, is Not Obviously Deficient and Falls within the Range of Reason

The proposed Settlement was negotiated at arm's length and without collusion. See Ex. G, Roberts Aff. at ¶18; Ex. H, Manly Aff. at ¶16. See e.g. In re Checking Account Overdraft Litig., 275 F.R.D. at 661. This is the Rule 23(e)(B) factor.

The County is represented by extremely capable counsel who mounted vigorous defenses. See Ex. G, Roberts Aff. at ¶¶17, 19; Ex. H, Manly Aff. at ¶¶15, 17. The Settlement was only reached after extensive negotiations concerning the parameters and provision of a fair, reasonable and adequate settlement. See Ex. G, Robert Aff. at ¶19; Ex. H, Manly Aff. at ¶17.

The proposed Settlement is not deficient and is within the range of reason. The Aggregate Refund Fund to be established if the First Amended Consent Judgment is approved is \$750,000.00. From the Aggregate Refund Fund, Class Members are eligible to receive their pro-rata share of their calculated tax refund up to 100% of the total calculated refund due less fees and expenses² (the "Pro-Rata Refund"). See Ex. A, First Amended Consent Judgment, Section J.

There is no evidence of collusion as counsel for both Parties zealously represented the best interests of their clients. See Ex. G, Roberts Aff. at ¶¶17-19; Ex. H, Manly Aff. at ¶¶15-17. Moreover, Class Counsel believes that the Settlement is fair and reasonable thereby entitling the Settlement to a presumption of fairness. See Ex. G, Roberts Aff. at ¶25; Ex. H, Manly Aff. at ¶23. See Slomovics v. All For A Dollar, Inc., 906 F. Supp. 146, 150 (E.D.N.Y. 1995) (Courts give

with the settlement), Class Counsel has confirmed that there are no agreements in connection with the Settlement other than specifically articulated in the First Amended Consent Judgment. See Ex. G, Roberts Aff. at ¶23; Ex. H, Manly Aff. at ¶21.

² Class Counsel's fees and expenses, Class Representatives' fees and the fees regarding the administration of the Aggregate Refund Fund are collectively referred to as "Fees and Expenses" in the First Amended Consent Judgment. See Ex. A, First Amended Consent Judgment, at Section F.

considerable weight to the views of experienced counsel as to the merits of a settlement). Accordingly, preliminary approval of the Settlement reached in the First Amended Consent Judgment is warranted since the standard for preliminary approval stated in In re Checking Account Overdraft Litig. has been met.

2. Class Members have Received Excellent Representation

The record shows that the Named Plaintiff and Class Counsel have provided exceptional representation to the Class Members. This is the Rule 23(e)(2)(A) factor.

To begin, Named Plaintiff, as the Class Representative, share the same interests as the absent Class Members and assert claims stemming from the same event – illegal assessment of ad valorem taxes agricultural tracts – and accordingly share the same injuries. Named Plaintiff has no claim and no interest different from or antagonistic to the absent Class Members. See generally Named Plaintiff’s Amended Class Action Complaint. Finally, Named Plaintiff vigorously prosecuted this Lawsuit leading to the proposed Settlement.

Named Plaintiff retained Class Counsel who is experienced in class action litigation generally and specifically refund class actions. Class Counsel thoroughly researched the legal issues in this Lawsuit. See Ex. G, Roberts Aff. at ¶¶13, 15-16. Furthermore, the facts of this Lawsuit have also been thoroughly researched. Id. at ¶¶9-12; Ex. H, Manly Aff. at ¶¶8-11.

Lead Class Counsel’s extensive knowledge in complex litigation and tax refund litigation as well as the investigation and early discovery conducted in the Lawsuit allowed Class Counsel to better understand the merits of the Lawsuit and damages of the Named Plaintiff and Class Members. See Ex. G, Roberts Aff. at ¶¶7-16; Ex. H, Manly Aff. at ¶¶8-12. This background also prepared Class Counsel for settlement negotiations and successfully positioned Class Counsel to engage in vigorous, arm’s length negotiations. See Ex. G, Roberts Aff at ¶¶14-16. In light of the

foregoing, the Settlement represents an informed, educated and fair resolution of the Lawsuit. Extensive information allowed Class Counsel and Named Plaintiff to assess their position in great detail and make a reasonable decision on the Settlement. See Mashburn v. Nat'l Healthcare, Inc., 684 F. Supp. 660, 669 (M.D. Ala. 1988) (settlement appropriate given counsel acquired sufficient information “to determine the probability of ... success on the merits, the possible range of recovery, and the likely expense and duration of the litigation.”).

3. The Bennett Factors Support Preliminary Approval

Preliminary approval of the Settlement reached in the First Amended Consent Judgment is also warranted under the Bennett factors which courts use to determine if the class action settlement is fair, adequate and reasonable.

i. The Benefits Outweigh the Risks at Trial

The trial court weighs the first Bennett factor, the likelihood of success at trial, “against the amount and form of relief contained in the settlement.” Saccoccio v. JP Morgan Chase Bank, NA, 297 F.R.D. 683, 692 (S.D. Fla. 2014) (quotation omitted). The first Bennett factor is similar to Rule 23(e)(2)(c)(i). Here, Named Plaintiff’s Motion to Certify the Suit as Class Action remains pending. Class certification is always challenging and assuming that a class is certified, plaintiffs risk losing on summary judgment, at trial or on appeal. Moreover, if this matter proceeded to trial the outcome could have resulted in relief either greater or less than the Aggregate Refund Fund.

The Settlement reached provides immediate cash refunds for the Class Members up to 100% of the total calculated refund due less fees and expenses. See Ex. A, First Amended Consent Judgment, Section J. Therefore, the possibility of a trial producing a more favorable recovery is remote and the Class would risk the many hazards of litigation, such as trial errors and appeals. See In re Motorsports, 112 F. Supp. 2d at 1334 (“[T]he trial process is always fraught with

uncertainty.”). The Settlement set forth in the First Amended Consent Judgment avoids these uncertainties and provides the Class Members with meaningful and certain relief. See Parsons v. Brighthouse Networks, LLC, 2015 WL 13629647, at *4 (N.D. Ala. Feb. 5, 2015) (“[C]ontinued litigation would have risked delaying class’s potential recovery for years, further reducing the value of any such recovery. The Settlement resolves the cause without any further delay and will, if finally approved, offer the Settlement Class an immediate and certain recovery, as well as correcting the practices complained of in this Lawsuit. Thus, this factor also speaks strongly in favor of final approval of the proposed Settlement.”). See also Hall v. Bank of Am., N.A., 2014 WL 7184039, at *4 (S.D. Fla. Dec. 17, 2014) (nothing that “even if plaintiffs were to prevail, class certification proceeding[s], a class trial and the appellate process could go on for years.”).

ii. The Settlement is Within the Range of Possible Recoveries and is Fair, Adequate and Reasonable

The second and third Bennett factors – whether the settlement is within the range of possible recoveries and is fair, adequate and reasonable – can be considered together. See Burrows v. Purchasing Power, LLC, 2013 WL 10167232, at *6 (S.D. Fla. Oct. 7, 2013). “The Court’s role is not to engage in a claim-by-claim, dollar-by-dollar evaluation, but to evaluate the proposed settlement in its totality.” Lipuma v. American Express Co., 406 F. Supp. 2d 1298, 1323 (S.D. Fla. 2005). “In assessing the settlement, the [c]ourt must determine whether it falls within the range of reasonableness, not whether it is the most favorable possible result in the litigation.” In re Domestic Air Transp. Antitrust Litig., 148 F.R.D. 297, 319 (N.D. Ga. 1993).

As discussed above, the Class Members will receive up to 100% of the total calculated refund due less fees and expenses. See Ex. A, First Amended Consent Judgment, Section J. Compare WinSouth Credit Union v. Mapco Express, Inc., No. 3:14-cv-01573 (M.D. Tenn. Jan. 12, 2017) (approving settlement despite arguments that it provided less than 10 percent of the

potential recovery). This is an immediate and substantial benefit to the Class Members. See Columbus Drywall, 258 F.R.D. at 559 (On a motion for preliminary approval, finding a settlement fair, adequate and reasonable where there was an immediate and substantial benefit to the class). Therefore, the Settlement is within the range of possible recoveries and is fair, adequate and reasonable.

iii. Continued Litigation Would be Expensive and Lengthy

A settlement that “will alleviate the need for judicial exploration of ... complex subjects – [such as class certification and the calculation of the aggregate tax refund amount for individual class members] [] [and] reduce litigation costs ...” merits approval. Lipuma, 406 F. Supp. 2d at 1324. Preliminary approval of the Settlement will avoid complex, expensive and continued lengthy litigation, saving resources of the Parties and the Court. Continued litigation would involve extensive discovery, and motion practice, including Named Plaintiff’s First Amended Motion to Certify Suit as Class Action. Trying this Lawsuit to verdict would involve extensive expert involvement, extensive argument and voluminous briefing, and possible Daubert challenges and appeals. Instead of facing uncertainty of a potential award in their favor years from now, the Settlement allows Named Plaintiff and the Class Members to receive immediate and certain relief.

iv. The Degree of Opposition to the Settlement

Courts do not consider this factor until notice has been provided to the class. See Columbus Drywall, 258 F.R.D. at 560. Stated differently, courts do not consider this Bennett factor at the preliminary approval stage.

v. The Stage of the Proceedings

The purpose of this final Bennett factor is “to ensure that Plaintiffs had access to sufficient information to adequately evaluate the merits of the case and weigh the benefits of settlement

against further litigation.” Lipuma, 406 F. Supp.2d at 1324. Although the settlement was reached approximately two (2) years after the suit was filed, it is the product of good faith arm’s length negotiations and should be preliminarily approved. See Newberg § 13:14 (“The primary procedural factor courts consider in determining whether to preliminarily approve a proposed settlement is whether the agreement arose out of arms-length-nonocclusive negotiations.”). See also Bennett, 737 F.2d at 987 n.9 (approving settlement where district court had “determined that the settlement ha[d] been achieved in good faith through arms-length negotiations and is not the product of collusion between the parties and/or their attorneys”). Further, “penalizing class counsel for achieving a settlement [early] would work against the interests of the class and undercut the judicial policy favoring early settlement.” In re Equifax Inc. Customer Data Security Breach Litigation, 2020 WL 256132, at *35 (N.D. Ga. 2020), aff’d in part and remanded by In re Equifax Inc. Customer Data Security Breach Litigation, 999 F.3d 1247 (11th Cir. 2021). See also Ressler v. Jacobson, et al., 822 F. Supp. 1551, 1555 (M.D. Fla. 1992) (“The law is clear that early settlements are to be encouraged, and accordingly, only some reasonable amount of discovery should be required to make determinations.”). Where information has been gathered through other means “formal discovery [is not] a necessary ticket to the bargaining table.” In re Corrugated Container Antitrust Litig., 643 F.2d 195, 211 (5th Cir. 1981); see also In re Mego Fin. Corp. Sec. Litig., 213 F.3d 454, 459 (9th Cir. 2000) (same); Cotton, 559 F.2d at 1332 (finding that “very little formal discovery was conducted and there [was] no voluminous record in this case” but that “the lack of such does not compel the conclusion that insufficient discovery was conducted,” as plaintiffs “achieved the desired quantum of information necessary to achieve a settlement” through investigation and informal discovery).

Before engaging in settlement negotiations, Class Counsel thoroughly investigated the facts and the law of the case. Class Counsel conducted early, informal discovery into this Lawsuit prior to settlement negotiations. See Ex. G, Roberts Aff. at ¶¶9-12; Ex. H, Manly Aff. at ¶¶8-12. Numerous Open Records Requests were issued to the County for documents. See Ex. G, Roberts Aff. at ¶9; Ex. H, Manly Aff. at ¶8. From the documents provided pursuant to the Open Records Requests Class Counsel was able to thoroughly research the facts of this Lawsuit. See Ex. G, Roberts Aff. at ¶10; Ex. H, Manly Aff. at ¶9. For all of the taxpayers who potentially could be entitled to a refund, Class Counsel reviewed property record cards and tax bills. See Ex. G, Roberts Aff. at ¶12; Ex. H, Manly Aff. at ¶11.

Class Counsel spent a substantial number of hours investigating the hundreds of potential refund claims in tax years 2016, 2017, 2018, 2019 and 2020. See Ex. G, Roberts Aff. at ¶11; Ex. H, Manly Aff. at ¶10. See also Ressler v. Jacobson, et al., 822 F. Supp. at 1555 (“The law is clear that early settlements are to be encouraged, and accordingly, only some reasonable amount of discovery should be required to make determinations.”).

Moreover, legal issues have been thoroughly researched and Attorney Roberts, as lead counsel, has briefed and argued the same issues in other tax refund and tax appeal matters and is very familiar with the statutory interpretations for homestead exemptions such as the one in this Lawsuit. See Ex. G, Roberts Aff. at ¶13. Significantly, Attorney Roberts was lead counsel in Rayonier Forest Resources, LP v. Wayne County Board of Tax Assessors, Wayne County Superior Court, Civil Action No. 09CV0876-09CV0921, Rayonier Forest Resources, LP v. Wayne County Board of Tax Assessors, Court of Appeals of Georgia, Docket Numbers A12A2561 and A12A2562, Altamaha Bluff, LLC, et al v. Thomas, et al., Wayne County Superior Court, Civil Action No. 14CV0376, Thomas, et al. v. Altamaha Bluff, LLC, et al., Court of Appeals of Georgia,

Docket Number A19A0481 and Toledo Manufacturing Co., et al v. Everett et al., Superior Court of Chatham County, Civil Action No. SUCV201900232 which were cases similar to this Lawsuit where the respective courts found that fatal flaws in the valuation processes rendered the valuations of the parcels at issue invalid. Id. at ¶15. This prior experience in the Rayonier, the Altamaha Bluff and the Toledo cases aided Class Counsel in reaching the Settlement in this Lawsuit. Id. at ¶16.

Based on this, the facts of this Lawsuit have been thoroughly investigated, and in combination with Class Counsel's litigation experience, Class Counsel can and has adequately analyzed the strengths and weakness of this Lawsuit. Id. at ¶25; Ex. H, Manly Aff. at ¶23. Thereafter the Parties reached the Settlement after negotiations. The County is represented by Andre Pretorius, Esquire and Jonathan Hart, Esquire who are extremely capable counsel and were worthy, highly competent and professional adversaries. See Ex. G, Roberts Aff. at ¶17; Ex. H, Manly Aff. at ¶15. The County's Counsel were a worthy, highly competent and professional adversaries. See Ex. G, Roberts Aff. at ¶19; Ex. H, Manly Aff, at ¶15. They mounted vigorous defenses and the Settlement was only reached after extensive negotiations concerning the parameters and provisions of a fair, reasonable and adequate settlement. See Ex. G, Roberts Aff. at ¶19; Ex. H, Manly Aff. at ¶15. See also Blessing v. Sirius XM Radio, Inc. 507 Fed. Appx. 1, 3 (2d Cir. 2012) (finding that "the district court did not abuse its discretion when it presumed the proposed settlement was fair" where "competent counsel on both sides" and "settlement was reached only after contentious negotiations").

4. Proposed Method of Distribution

The Rule 23(e)(2)(C)(ii) factor requires the Court to review the effectiveness of any proposed method of distributing relief to the class. As set forth in the First Amended Consent

Judgment, all Class Members are treated equally. Courts have concluded that where the settlement terms apply to all Class Members, the “method of distributing relief to the class” will effectively benefit every member of the Class and treat them equitably relative to each other.” Gumm v. Ford, 2019 WL 479506, at *6 (M.D. Ga. Jan. 17, 2019).

Here, if the Class Member is a Qualified Class Member as defined in the First Amended Consent Judgment and still owns the property for which the refund is due, the Class Member needs to take no further action in order to receive his or her refund. See Ex. A, First Amended Consent Judgment, Sections I, J and K. There are no claims forms for such Qualified Class Members to complete. If the Class Member is a Qualified Class Member as defined in the First Amended Consent Judgment and no longer owns the property for which the refund is due, the Class Member will fill out a claim form (which will be sent to what is believed to be the current address or can be obtained from the Settlement Webpage on the County’s website) certifying that he or she is the same taxpayer for which the refund has been calculated and then the refund will be mailed to such Class Member. Id. Under the circumstances this is the best method of distribution possible.

B. The Settlement Classes Should be Certified

When a settlement is reached before certification, a court must determine whether to certify the settlement class. See e.g., Manual for Complex Litigation §21.632 (4th ed. 2014); Amchem Products, Inc. v. Windsor, 521 U.S. 591, 613-14 (1997). In determining the propriety of a class action, the Court must determine whether the requirements of O.C.G.A. §9-11-23(a) and one of the requirements under O.C.G.A. §9-11-23(b) have been met. See City of Roswell v. Bible, et al., 351 Ga. App. 828, 830-831, 833 S.E.2d 537, 541 (2019) cert. denied (Ga. Ct. May 4, 2020); Diallo v. American InterContinental Univ., 301 Ga. App. 299, 300, 687 S.E.2d 278 (2009). “In determining the priority of a class action, the first issue to be resolved is not whether the plaintiffs

have stated a cause of action or may ultimately prevail on the merits[,] but whether the requirements of O.C.G.A. §9-11-23(a) have been met.” Endochoice Holdings, Inc. et al v. Raczewski, et al., 351 Ga. App. 212, 215, 830 S.E.2d 597, 601 (2019) (internal citation omitted).

The Settlement Classes are defined as:

(1) The first class consists of taxpayers similarly situated who, like Named Plaintiff, own agricultural parcel(s) in Chatham County, Georgia as of January 1, 2016 and who were issued tax bills in 2016 by and paid taxes to Chatham County (hereinafter the “2016 Class”).

(2) The second class consists of taxpayers similarly situated who, like Named Plaintiff, own agricultural parcel(s) in Chatham County, Georgia as of January 1, 2017 and who were issued tax bills in 2017 by and paid taxes to Chatham County (hereinafter the “2017 Class”).

(3) The third class consists of taxpayers similarly situated who, like Named Plaintiff, own agricultural parcel(s) in Chatham County, Georgia as of January 1, 2018 and who were issued tax bills in 2018 by and paid taxes to Chatham County (hereinafter the “2018 Class”).

(4) The fourth class consists of taxpayers similarly situated who, like Named Plaintiff, own agricultural parcel(s) in Chatham County, Georgia as of January 1, 2019 and who were issued tax bills in 2019 by and paid taxes to Chatham County (hereinafter the “2019 Class”); and

(5) The fifth class consists of taxpayers similarly situated who, like Named Plaintiff, own agricultural parcel(s) in Chatham County, Georgia as of January 1, 2020 and who were issued tax bills in 2020 by and paid taxes to Chatham County (hereinafter the “2020 Class”). The 2016 Class, the 2017 Class, the 2018 Class, the 2019 Class and the 2020 Class are collectively referred to herein as the “Refund Classes”.

The Court should certify these Settlement Classes. Indeed, courts have certified similar classes in other tax refund matters. See e.g., Coleman v. Glynn County, CE12-01785-063, CE13-

01480-063; and CE14-00750-063, Superior Court of Glynn County; Altamaha Bluff, LLC, et al. v. Thomas, et al., Superior Court of Wayne County, 14-CV-0376; Old Town Trolley Tours of Savannah, Inc. v. The Mayor and Aldermen of the City of Savannah, Civil Action No. SPCV20-00767-MO, Superior Court of Chatham County; and Bailey v. McIntosh County, Georgia, Civil Action No. SUV2021000009, Superior Court of McIntosh County.³ See also UNUM Life Ins. Co. of Am. v. Crutchfield, 256 Ga. App. 582, 582-583, 568 S.E.2d 767, 768-769 (2002) (“Certification of a class action is a matter of discretion with the trial judge, and, absent abuse of that discretion, we will not disturb the trial court’s decision.”).

1. The Settlement Classes satisfy the requirements of O.C.G.A. §9-11-23(a).

The Settlement Classes satisfy the four prerequisites under O.C.G.A. §9-11-23(a) for class certification: (1) numerosity; (2) commonality; (3) typicality; and (4) adequacy of representation. See O.C.G.A. §9-11-23(a)(1)-(4). See also Endochoice Holdings, 351 Ga. App. at 215; Liberty Lending Servs. v. Canada, 293 Ga. App. 731, 735-36, 668 S.E.2d 3 (2008).

i. Numerosity

Under Georgia law, there is no minimum number of class members required to meet the requirements of O.C.G.A. §9-11-23(a)(1). See Bible, 833 S.E.2d at 543. Named Plaintiff needs only establish that joinder is impracticable through some evidence or reasonable estimate of the number of purported prospective class members. See Brenntag Mid South, Inc., v. Smart, 308 Ga. App. 899, 710 S.E.2d 569 (2011). The “impracticability of joinder is generally presumed if the class includes more than 40 members.” American Debt Foundation, Inc. v. Hodzic, 312 Ga. App.

³ In addition to the arguments in support of certification of the Settlement Classes set forth herein, Named Plaintiff also incorporates the arguments set forth in its Memorandum of Law in Support of Motion to Certify Suit as Class Action filed on June 27, 2023 and Named Plaintiff’s First Amended Motion to Certify Suit as Class Action filed on November 1, 2023 as if fully set forth herein.

806, 809, 720 S.E.2d 283 (2011). See also Cox v. Am. Cast Iron Pipe Co., 784 F.2d 1546, 1553 (11th Cir. 1986) (“[W]hile there is no fixed numerosity rule, generally less than twenty-one is inadequate, more than forty adequate, with numbers between varying according to other factors.”).

The total number of Settlement Class Members for the proposed class exceeds 200 members for each tax year at issue. See Ex. A, First Amended Consent Judgment, Exhibit A. And upon information and belief, because many, if not most, of the prospective class members are entitled to refunds for multiple years, the total number of prospective class members is even higher. Thus, the numerosity requirement is satisfied.

ii. Commonality

Questions of law and fact common to the Named Plaintiff and Members of the Settlement Classes predominate over any individual questions thus satisfying the commonality requirement. A class action is authorized if the members of the class share a common right and common questions of law or fact predominate over individual questions of law or fact. See Fortis Ins. Co. v. Kahn, 299 Ga. App. 319, 322, 683 S.E.2d 4 (2009). Here, the outcome of the litigation turns on one common legal issue applying to the Named Plaintiff and to all Members of the Settlement Classes – whether the County failed to comply with Title 48 of the Official Code of Georgia and the GAPM and/or the FLPA and the CUVA Statutes in valuing agricultural tracts for ad valorem tax purposes. Moreover, because the County valued all agricultural tracts of the Class Members in the same manner for ad valorem tax purposes, the resolution of that common legal issue of whether the Class Members are also entitled to refunds. The uniform failure to comply with Title 48 of the Official Code of Georgia, the GAPM and/or the FLPA and CUVA Statutes in valuing agricultural tracts indicates that common issues of fact as to Named Plaintiff and the prospective class members are substantial and predominate over any individual claims.

iii. Typicality

The Named Plaintiff's claims are identical to the claims of the prospective class members, satisfying the typicality requirement. The outcome of this litigation for Named Plaintiff and calculation of any refund or application of any remedy would also uniformly apply to all prospective members of the Settlement Classes.

The typicality requirement under O.C.G.A. §9-11-23(a) is satisfied upon a showing that the claims of the Named Plaintiff are typical of the claims of the members of the classes. The Georgia Court of Appeals recently stated that the typicality test is not demanding and “centers on whether other members have the same or similar injury, whether the action is based on conduct which is not unique to the named class plaintiffs, and whether other class members have been injured by the same course of conduct.” Bible, 833 S.E.2d at 544 (internal citations omitted). Importantly, the typicality requirement “may be satisfied even though varying fact patterns support the claims or defenses of individual class members, or there is a disparity in the damages claimed by the representative parties and the other members of the class, so long as the claims or defenses of the class and the class representatives arise from the same events, practice, or conduct and are based on the same legal theories.” Morris, et al. v. PHH Mortgage Corp., et al., 2022 WL 18859412 (S.D. Fla. Dec. 22, 2022) (internal citations and punctuation omitted).

iv. Adequacy of Representation

Named Plaintiff will adequately represent the interests of the Members of the Settlement Classes and has no interests divergent from those of the Members of the Settlement Class. Moreover, Named Plaintiff is represented by experienced and competent class counsel. Consequently, the adequate representation requirement is satisfied.

The facts of this case satisfy the adequacy of representation requirement. First, lead counsel for Named Plaintiff and the purported class has extensive experience in class action litigation generally and refund class action litigation specifically. See Ex. G, Roberts Aff. at ¶¶6-8; Ex. H, Manly Aff. at ¶¶5-6. Counsel specializes in property tax law and appeals having handled tax appeals and refund matters for thousands of parcels in over 60 counties in the State of Georgia as Florida, Virginia, Alabama and North Carolina at the administrative, trial court, and appellate court levels. See Ex. G, Roberts Aff. at ¶7.

Second, Named Plaintiff's interest in this action is the same as the prospective members of the Settlement Classes. Named Plaintiff does not stand to benefit under any circumstances where the prospective members of the Settlement Classes he represents would not also benefit for the same reasons.

2. Class Certification is proper under O.C.G.A. §9-11-23(b)(1), (2) and (3).

Once the prerequisites for class certification have been satisfied, the Court must determine whether the proposed action satisfies one of the three categories set forth under 9-11-23(b). Here, certification is proper under O.C.G.A. § 9-11-23(b)(1) and (3).

i. Certification is appropriate under O.C.G.A. §9-11-23(b)(1).

Certification is proper under O.C.G.A. § 9-11-23(b)(1). Certification is proper if:

[t]he prosecution of separate actions by or against individual members of the class would create a risk of [i]nconsistent or varying adjudications with respect to individual members of the class which would establish incompatible standards of conduct for the party opposing the class or [a]djudications with respect to individual members of the class which would as a practical matter be dispositive of the interests of the other members not parties to the adjudications or substantially impair or impede their ability to protect their interests.

O.C.G.A. § 9-11-23(b)(1).

Particularly significant to this litigation, the United States Supreme Court in Amchem Products, Inc. v. Windsor held that Federal Rule of Civil Procedure 23(b)(1)(B) “takes in cases where the party is obliged by law to treat the members of the class alike” such as “a government imposing a tax.” 521 U.S. 591, 614 (1997). Here, prosecution or the lack of prosecution of separate actions by prospective members of the Settlement Classes would create the risk of inconsistent or varying treatment and adjudication among the class as a whole.

Moreover, because of the relatively small amount of refund owed per class member compared to the cost of litigation, it is unlikely that other property owners would pursue refunds of erroneously assessed taxes. Such a practical impediment would result in the refund of taxes to Named Plaintiff and the members of the Settlement Classes pursuing their own actions while other prospective class members who present the same factual and legal issues would not. Even if Named Plaintiff prevails, in the absence of class certification there is no mechanism requiring the County to refund taxes to other Members of the Settlement Classes.

ii. Certification is appropriate under O.C.G.A. §9-11-23(b)(2).

Certification is appropriate under O.C.G.A. 9-11-23(b)(2). A class should be certified under (b)(2) if “the party opposing the class has acted or refused to act on grounds generally applicable to the class, thereby making appropriate final injunctive relief or corresponding declaratory relief with respect to the class as a whole.” O.C.G.A. 9-11-23(b)(2). Overall, the County has acted in manner generally applicable to the prospective class members in the assessment, billing and collection of ad valorem property taxes on agricultural tracts in violation of Title 48 of the Official Code of Georgia, the GAPM and/or the FLPA and CUVA Statutes.

iii. Certification is appropriate under O.C.G.A. §9-11-23(b)(3).

Class certification is proper under O.C.G.A. 9-11-23(b)(3) as questions of law and fact common to the Members of the Settlement Classes predominate over individual issues and a class action is superior to other methods of adjudication. O.C.G.A. § 9-11-23(b)(3).

a. **Questions of law and fact common to the classes predominate over any questions affecting only individual members.**

A plaintiff may satisfy the predominance requirement by showing that “issues subject to class-wide proof predominate over issues requiring proof that is unique to the individual prospective class members.” Brenntag Mid South, Inc., 308 Ga. App. at 906 citing In re Tri-State Crematory Litigation, 215 F.R.D. 660 (N.D. Ga. 2003). “Where the Defendant’s liability can be determined on a class-wide basis because . . . of a single course of conduct which is identical for each of the plaintiffs, a class action may be the best suited vehicle to resolve such a controversy.” Id. (quoting Sterling v. Velsicol Chemical Corp., 855 F.2d 1188, 1197 (6th Cir. 1988)). See also Bible, 833 S.E.2d at 542.

In the instant action, liability can be determined on a class wide basis. In the valuation of Named Plaintiff’s agricultural tract was incorrect based on the County’s failure to comply with Title 48 of the Official Code of Georgia and the GAPM, then the same is true for Members of the Settlement Classes.

The Georgia Supreme Court has held that class actions can be brought for tax refunds and for refunds under O.C.G.A. § 48-5-380 in particular. City of Atlanta v. Barnes, 276 Ga. 449, 451-452, 578 S.E.2d 110 (2003) (“Barnes I”) (superseded by statute on other grounds in Sawnee Electrical Membership Corp. v. Georgia Dept. of Revenue, 279 Ga. 22, 603 S.E.2d 611 (2005)). In Barnes, Named Plaintiff sought a refund of taxes based on an allegedly unlawful occupation tax which was certified as to all taxpayers who had been subjected to the tax within the period allowed

by O.C.G.A. § 48-5-380. Barnes v. City of Atlanta, 281 Ga. 256, 260, 637 S.E.2d 4 (2006)

(“Barnes II). The Barnes II court writes:

[i]n our prior opinion, however, we held that OCGA § 48-5-380 does not ‘provide for the form of action to be utilized. By participating as a plaintiff in a class action that includes a claim for a tax refund, a taxpayer is unquestionably bringing an action for a refund, which is what the statute permits.’ Barnes I, supra at 452(3), 578 S.E.2d 110. Compare Sawnee Elec. Membership Corp. v. Ga. Dept. of Revenue, 279 Ga. 22, 25(3) fn. 1, 608 S.E.2d 611 (2005) (former OCGA § 48-2-35(b)(5), now designated subsection (c)(5), **superseded Barnes I only as to refund claims against the State**).

Id. at 257 (emphasis added).

After Barnes II the Georgia Court of Appeals had the opportunity to analyze the ability to maintain a class action for refund under O.C.G.A. §48-5-380 in Glynn County v. Coleman, et al, 334 Ga. App. 559, 779 S.E.2d 753 (2015). The Coleman court held that “[b]ased upon Barnes II and the General Assembly’s failure to preclude class actions under O.C.G.A. §48-5-380 following the Supreme Court’s decision in Barnes I, we conclude that a class action for a tax refund can be maintained under O.C.G.A. §48-5-380.” Coleman, 334 Ga. App. at 564.

Similar to Barnes I and Coleman, here, Named Plaintiff seeks certification of a class that has been uniformly subjected to tax bills and the voluntary or involuntary payment taxes based on valuations that failed to comply with Title 48 of the Official Code of Georgia, the GAPM and/or the FLPA and CUVA Statutes. Accordingly, common issues predominate. See also Mary A. Bailey v. McIntosh County, Georgia, Superior Court of McIntosh County, Civil Action No. SUV2021000009 (May 5, 2022) (Court found common issues predominate).

b. A class action is the superior method for resolving the claims of the Members of the Settlement Classes.

In order to determine whether a class action is the superior method, the court must balance the merits of a class action against alternative methods of adjudication.⁴ Brenntag, at 906. Factors to be considered include:

(A) [t]he interest of members of the class in individually controlling the prosecution or defense of separate actions; (B) [t]he extent and nature of any litigation concerning the controversy already commenced by or against members of the class; (C) [t]he desirability or undesirability of concentrating the litigation of the claims in the particular forum; and (D) [t]he difficulties likely to be encountered in the management of a class action.

O.C.G.A. § 9-11-23(b)(3).

These factors weigh in favor of class certification. Given the common set of facts and legal issues presented by the claims of Named Plaintiff and the Members of the Settlement Classes, no legitimate interest exists for the Members of the Settlement Classes to individually control separate actions. See Sacred Heart Health Systems, Inc. v. Humana Military Healthcare Services, Inc., 601 F.3d 1159, 1184 (11th Cir. 2010) (when common issues predominate over individual issues a class action is the more desirable vehicle).

No other litigation concerning this controversy has been commenced by Named Plaintiff or the Members of the Settlement Classes. As the taxes at issue were paid to the County and all properties which such taxes were levied on are located in Chatham County, it is the natural and only appropriate venue for the action. Finally, given the readily available records of the County necessary to identify the class and the location of all the Members of the Settlement Classes and

⁴ For completeness the analysis of a class action being a superior method for resolving the instant claims of the Class Members is included here. However, since the Settlement, if approved, would obviate the need to a trial, the Court need not consider the manageability of a potential trial in its analysis of deciding whether to certify the Settlement Classes. See Amchem Products, Inc., 521 U.S. at 620.

the overarching legal issues requiring resolution by the Court, the instant action presents a straight forward easily managed class action.

Here, the facts and claims presented are uniquely appropriate for class certification. These refund claims, would not be economical to pursue outside of the class framework. Moreover, the number of claims if pursued by all Members of the Settlement Classes would over one hundred for each tax year at issue burdening the Superior Court of Chatham County. See Schorr v. Countrywide Home Loans, Inc., 287 Ga. 570, 572, 697 S.E.2d 827 (2010) (“[T]he modern class action is designed to avoid, rather than encourage, unnecessary filing of repetitious papers and motion.”). (Citations and punctuation omitted).

C. The Proposed Notice Program Should be Approved

O.C.G.A. §9-11-23(e) provides “notice of the proposed ... compromise shall be given to all members of the class in such manner as the court directs.” Due process likewise requires that class members be given notice and an opportunity to be heard. See Phillips Petroleum v. Shutts, 472 U.S. 797, 812 (1985). “To satisfy due process requirements, the notice must be the best practicable, reasonably calculated, under all the circumstances, to apprise interested parties of the pendency of the action and afford them an opportunity to present their objections.” Morgan v. Public Storage, 301 F. Supp.3d 1237, 1261 (S.D. Fla. 2016) (internal citation and punctuation omitted). As the Morgan Court explained, “best practicable” notice does not require that every class member actually receive notice. “The relevant question is not whether every absent class member actually receives notice, but whether the notice that the court orders is reasonably calculated to reach the absent members. The fact that some class members may not actually receive timely notice does not render the notice inadequate as long as the class as a whole had adequate notice.” Id. (Internal citation and punctuation omitted).

The method and manner of the notice process is “left to the discretion of the court subject only to the broad ‘reasonableness’ standards imposed by due process.” Grunin v. Int’l House of Pancakes, 513 F.2d 114, 121 (8th Cir. 1975), cert. denied, 423 U.S. 864 (1975); see also O.C.G.A. §9-11-23(e). There is no single way in which the notice must be transmitted. However, “mail is the preferred means for notifying identified members of a class.” *Newberg on Class Actions*, §8:28 (5th ed. 2013). Mail is sufficient when the class members are known. Wright & A. Miller, Federal Practice and Procedure, §1797.6 (3rd ed. 2005).

Therefore, as part of the notice program, the Parties propose to individually notify each Member of the Settlement Classes via the U.S. Postal Service at the last known address as determined from the County’s business records and the records of the Chatham County Tax Commissioner. This is the Full Notice proposed by the Parties. The Parties believe that in providing notice in this manner they will give actual, individual notice to every taxpayer who can be located that may be entitled to a refund under the issues raised in this Lawsuit.

The Full Notice is written in plain English; describes the Lawsuit, the claims that were raised and the terms of the proposed Settlement. The Full Notice also informs the Members of the Settlement Classes about the deadlines and their rights to object and instructions for doing so. It also informs the Members of the Settlement Classes that Class Counsel will apply to the Court for an award of attorney’s fees not to exceed 40% of the Aggregate Refund Fund and for a service award for Named Plaintiff and about the final fairness hearing and their right to appear. Finally, the Full Notice provides instructions on how the Members of the Settlement Classes can obtain more information about the Lawsuit and the Settlement if they desire to do so. See Ex. I, Full Notice.

In addition to this actual, individual notice, the County will place a settlement webpage on its website. This is the Settlement Webpage proposed by the Parties. On the Settlement Webpage the Members of the Settlement Class will be able to view and download selected copies of pleadings, orders and documents related to the Settlement.

Finally, a Publication Notice will be placed in The Savannah Morning News containing information about the Lawsuit and directing the Members of the Settlement Classes to the Settlement Webpage. This is the Publication Notice proposed by the Parties. See Exhibit J, Publication Notice.

This notice program clearly satisfies the requirements of O.C.G.A. § 9-11-23 as well as due process. Therefore, the Court should approve the proposed notice program and direct that the notices be sent out to the Members of the Settlement Classes. See e.g., Holman v. Student Loan Xpress, Inc., 2009 WL 4015573, at *6 (M.D. Fla. November 19, 2009) (approving notice by first class mail to most recent known address).

D. Claim Forms and Forms to be Used in the Administration of the Settlement

The Parties seek Court approval for five (5) claim forms that will be used in the claim administration for this Settlement.

1. Members of the Settlement Classes Who No Longer Own the Property

The first claim form will be used for Settlement Class Members who no longer own the property for which the refund is due i.e., the Category 2 Class Members as defined in the First Amended Consent Judgment. A copy of the Claim Form for Category 2 Class Members is attached as Exhibit “K”. The Parties respectfully request that the Claim Form for Category 2 Class Members be approved for use in the administration of this Settlement.

2. Missing Settlement Class Member

The second claim form will be used for taxpayers who believe that they are entitled to a refund but are not listed as a Settlement Class Member. A copy of the Claim Form for Missing Class Member is attached as Exhibit “L”. The Parties respectfully request that the Claim Form for Missing Class Member be approved for use in the administration of this Settlement.

3. Objection Form for Class Member

Under the First Amended Consent Judgment the County and the individual taxpayers have the right to object to the calculation of any individual refund calculations made by the Administrators. See Ex. A, First Amended Consent Judgment, Section E. A copy of the proposed Objection Form for Class Member is attached hereto as Exhibit “M”. The Parties respectfully request that the Objection Form for Class Member be approved for use in the administration of the Settlement.

4. Address Update

The fourth claim form is for a Class Member to provide the Administrators with an updated address. A copy of the proposed Address Update Form is attached hereto as Exhibit “N”. The Parties respectfully request that the Address Update Form be approved for use in the administration of the Settlement.

5. Notice of Completion

Under the First Amended Consent Judgment the Anderson QSF Administrator shall file a notice of completion of administration (“Notice of Completion”) with the Court within thirty (30) days of completion of the administration and return of any remaining funds from the Aggregate Refund Fund Account to the County. See Ex. A, First Amended Consent Judgment, Section K. A copy of the proposed Notice of Completion is attached hereto as Exhibit “O”. The Parties

respectfully request that the Notice of Completion be approved for use in the administration of the Settlement.

CONCLUSION

For the reasons set forth herein, the Parties jointly request that the Court grant their Joint Motion to (1) preliminarily approve the proposed Settlement; (2) certify the proposed Settlement Classes; (3) designate Named Plaintiff as Class Representative; (4) designate Manly Shipley LLP and Roberts Tate, LLC as Class Counsel; (5) approve the notice program; (6) approve certain forms to be used in the administration of the Settlement; and (7) schedule the final approval hearing.

Respectfully submitted this the 12th day of December, 2023.

ROBERTS TATE, LLC

/s/ James L. Roberts, IV
James L. Roberts, IV
State Bar No. 608580
jroberts@robertstate.com

Marsha Flora Schmitter
Georgia Bar No. 202453
mflora@robertstate.com

Post Office Box 21828
St. Simons Island, Georgia 31522
(912) 638-5200
(912) 638-5300 – Fax

ATTORNEYS FOR NAMED
PLAINTIFF

MANLY SHIPLEY, LLP

BY: /s/ John Manly

John Manly

Georgia Bar No. 194011
john@manlyshipley.com

James E. Shipley, Jr.
jim@manlyshipley.com
Georgia Bar No. 116508

104 West State Street, Suite 220
P.O. Box 10840
Savannah, GA 31412

ATTORNEYS FOR NAMED
PLAINTIFF

BY: /s/ Andre Pretorius

R. Jonathan Hart
Andre Pretorius
Chatham County Attorney's Office
PO Box 8161
Savannah, GA 31412
rjhart@chathamcounty.org
anpretorius@chathamcounty.org

ATTORNEYS FOR DEFENDANT

Exhibit “A”

IN THE SUPERIOR COURT OF CHATHAM COUNTY
STATE OF GEORGIA

| | | |
|---------------------|---|----------------------------------|
| ROBERT E. ANDERSON, |) | |
| |) | |
| |) | |
| |) | |
| Plaintiff, |) | CIVIL ACTION NO. SPCV21-01165-CO |
| |) | |
| v. |) | |
| |) | |
| CHATHAM COUNTY |) | |
| |) | |
| Defendant. |) | |

FIRST AMENDED CONSENT JUDGMENT ON AGGREGATE REFUND AND ORDER

Plaintiff Robert F. Anderson (the “Plaintiff”) having filed the instant class action lawsuit (the “Lawsuit”) pursuant to O.C.G.A. § 48-5-380 (the “Refund Statute”) Chatham County (the “County” or the “Defendant”), on behalf of himself and all taxpayers similarly situated seeking refunds for taxes that were overpaid based on Defendant’s failure to comply with Title 48 of the Official Code of Georgia and the Georgia Appraisal Procedures Manual (the “GAPM”) and for tracts enrolled in Forest Land Protection Act (“FLPA”) and the Conservation Use Valuation Assessment program (“CUVA”) for failure to comply with O.C.G.A. § 48-5-7.7 (the “FLPA Statute”) and O.C.G.A. § 48-5-7.4 (the “CUVA Statute”);

THEREFORE, IT IS ORDERED as follows:

A. Valuing Agricultural Parcels for Ad Valorem Tax Purposes and the Refund Claims of Plaintiff and Class Members

Parcels classified as agricultural tracts must be valued for ad valorem tax purposes as large tract agricultural land under the statutes and rules set forth in Title 48 of the Official Code of

Georgia and the Rules and Regulations of the GAPM. Plaintiff alleges the County failed to comply with Title 48 of the Official Code of Georgia and the GAPM in numerous ways as discussed below.

The County failed to develop and utilize the required agricultural tract valuation schedules for both large and small acre tracts. See Ga. Comp. R. & Regs. 560-11-10-.09(3)(b)(2). The County failed to develop and utilize base values as required by the GAPM. Id. The County failed to develop and utilize accessibility and desirability schedules as required by the GAPM. See Ga. Comp. R. & Regs. 560-11-10-.09(3)(b)(2)(iv). The County failed to develop and utilize size adjustments as required by the GAPM. See Ga. Comp. R. & Regs. 560-11-10-.09(3)(b)(2)(iii). The County failed to remove all timber and improvement values in order to determine the true bare land value for all sales used to determine base values. See Ga. Const. Art. VII, Sec. I, Par. III(e)(2); Ga. Comp. R. & Regs. 560-11-10-.09(3)(b)(2)(i) and (v). The County failed to verify sales that were used to value the Subject Parcel and those similarly situated in order to determine the intended property use. See Ga. Comp. R. & Regs. 560-11-10-.09(3)(a)(2). That is, the County failed to value the Subject Parcel and those similarly situated based on existing use. See O.C.G.A. § 48-5-2(3). The County failed to develop and utilize productivity grades for valuation of the Subject Parcel and those similarly situated. See Ga. Comp. R. & Regs. 560-11-10-.09(3)(b)(2)(i).

These fatal flaws in the County's valuation process have rendered the valuation of the Subject Parcel and those similarly situated invalid. See Rayonier Forest Resources, LP v. Wayne County Board of Tax Assessors, Wayne County Superior Court, Civil Action No. 09CV0876-09CV0921, Order filed March 22, 2012 (fatal flaws in valuation process rendered valuation of parcels invalid); Rayonier Forest Resources, LP v. Wayne County Board of Tax Assessors, Court of Appeals of Georgia, Docket Numbers A12A2561 and A12A2562, Order filed March 7, 2013 (same); Altamaha Bluff, LLC, et al v. Thomas, et al., Wayne County Superior Court, Civil Action

No. 14CV0376, Order filed June 29, 2018 (same); and Thomas, et al. v. Altamaha Bluff, LLC, et al., Court of Appeals of Georgia, Docket Number A19A0481, Order filed July 2, 2019 (same).

Additionally, agricultural tracts enrolled in FLPA and CUVA must be valued and taxed in accordance with the soil productivity classifications set forth in Georgia Comp. R. and Regs. §§ 560-11-6-.09 and 560-11-11-.12.

The County's failure to comply with Title 48 of the Official Code of Georgia, the GAPM, the FLPA Statute and CUVA Statute resulted in valuations for the Subject Parcel and those similarly situated that lack fair market value and lacked uniformity and equalization and resulted in the erroneous, illegal and unconstitutional taxation of Plaintiff's property. The County's issuance of tax bills for 2016 through 2020 based on values which were not derived in compliance with Georgia law resulted in the overpayment of ad valorem property taxes by Plaintiff, and the prospective class members, and the collection by the County of illegal and erroneous taxes.

B. Class Certification

Plaintiff and Defendant hereby stipulate to the certification of a class pursuant to O.C.G.A. § 9-11-23(b)(1) and O.C.G.A. § 9-11-23(b)(2) and the Court finds that such certification is appropriate. The classes consist of the following:

- (1) The first class consists of taxpayers similarly situated who, like Named Plaintiff, own agricultural parcel(s) in Chatham County, Georgia as of January 1, 2016 and who were issued tax bills in 2016 by and paid taxes to Chatham County (hereinafter the "2016 Class").
- (2) The second class consists of taxpayers similarly situated who, like Named Plaintiff, own agricultural parcel(s) in Chatham County, Georgia as of January 1, 2017 and who were

issued tax bills in 2017 by and paid taxes to Chatham County (hereinafter the “2017 Class”).

(3) The third class consists of taxpayers similarly situated who, like Named Plaintiff, own agricultural parcel(s) in Chatham County, Georgia as of January 1, 2018 and who were issued tax bills in 2018 by and paid taxes to Chatham County (hereinafter the “2018 Class”).

(4) The fourth class consists of taxpayers similarly situated who, like Named Plaintiff, own agricultural parcel(s) in Chatham County, Georgia as of January 1, 2019 and who were issued tax bills in 2019 by and paid taxes to Chatham County (hereinafter the “2019 Class”); and

(5) The fifth class consists of taxpayers similarly situated who, like Named Plaintiff, own agricultural parcel(s) in Chatham County, Georgia as of January 1, 2020 and who were issued tax bills in 2020 by and paid taxes to Chatham County (hereinafter the “2020 Class”).

The 2016 Class, the 2017 Class, the 2018 Class, the 2019 Class and the 2020 Class are hereinafter referred to as the “Refund Classes”. “Class Member” or “Class Members means a member or members of the Refund Classes.

The Court specifically finds that class certification is appropriate because:

- 1) The potential class members are so numerous that joinder of all members is impractical, satisfying the requirements of O.C.G.A. § 9-11-23(a)(1);
- 2) There are questions of law or fact common to each class member, satisfying the requirements of O.C.G.A. § 9-11-23(a)(2);
- 3) The claims of the representative party are typical of the claims of class members,

satisfying the requirements of O.C.G.A. § 9-11-23(a)(3);

- 4) Class Representative will fairly and adequately protect the interests of the class members, satisfying the requirements of O.C.G.A. § 9-11-23(a)(4);
- 5) Certification of the class is appropriate under O.C.G.A. § 9-11-23(b)(1) as the prosecution of separate actions by or against individual class members would create a risk of inconsistent or varying adjudications with respect to individual class members which would establish incompatible standards of conduct for the party opposing the class or adjudications with respect to individual class members which would as a practical matter be dispositive of the interests of the other members not parties to the adjudications or substantially impair or impede their ability to protect their interests;
- 6) Certification of the class is appropriate under O.C.G.A. § 9-11-23(b)(2) as Defendant opposing class members have acted or refused to act on grounds generally applicable to each class member, thereby making appropriate final injunctive relief or corresponding declaratory relief with respect to members of the class;¹
- 7) The law firms of Roberts Tate, LLC and Manly Shipley, LLP will fairly and adequately represent the interests of the classes as Class Counsel; and
- 8) The action is manageable as a class action.

¹ Additionally, while the Court has elected to only certify the Refund Classes under 9-11-23(b)(1) and 9-11-23(b)(2), the Court also finds that certification under 9-11-23(b)(3) would be appropriate as questions of law or fact common to the members of the class predominate over questions affecting only individual members, satisfying the requirements of O.C.G.A. § 9-11-23(b)(3) and a class action is superior to other methods available for the fair and efficient adjudication of this controversy satisfying the requirements of O.C.G.A. § 9-11-23(b)(3).

Plaintiff Robert E. Anderson shall serve as class representative for the classes as defined herein.

The law firms of Roberts Tate, LLC and Manly Shipley, LLP are appointed as Class Counsel for the Classes certified herein.

C. Consent Judgment on the Aggregate Refund Amount

Plaintiff and Defendant hereby stipulate that the aggregate refund amount in this Lawsuit is \$750,000.00 (hereinafter the “Aggregate Refund Fund”). The Court hereby approves and ENTERS A CONSENT JUDGMENT pursuant to O.C.G.A. § 48-5-380 in favor of Plaintiff in the amount of \$750,000.00.

Defendant the County of Chatham shall pay the Aggregate Refund Fund within fourteen (14) days of final approval of this Consent Judgment. In the event that the Defendant County of Chatham fails to make payment into the Aggregate Refund Fund as provided herein, post judgment interest shall accrue at the rate of 7.0% per annum as set by O.C.G.A. §7-4-2(a)(1)(A) on said amount until paid in full.

The Aggregate Refund Fund shall be the sole source used to pay: (i) all tax refunds owed to Plaintiff and Class Members as set forth herein (the “Class Refunds”); (ii) Plaintiff’s Counsel for attorneys’ fees and expenses as set forth herein and as approved by the Court; (iii) Class Representative Service Payment as set forth by the Court; (iv) the costs of administering the Aggregate Refund Fund including the costs and expenses of the Administrators and the costs of notice to the Class Members as described herein, the costs and expenses of the Special Master, and the direct costs and expenses for the distribution and mailing of the Class Refunds; and (v) payment to Gregg Reese in the amount of \$75,000.00 for developing schedules to be utilized in deriving schedules to be applied to 2016-2020 (hereinafter the “Reese Schedules”).

The Aggregate Refund Fund shall be paid to a Qualified Settlement Fund under Section 468B of the Internal Revenue Code to be identified and established prior to and to be specified in the Final Order (the “Anderson QSF”) to carry out the payment of approved Fees and Expenses of Class Counsel and Class Service Payment set forth in Section F and the Refund Payment Process set forth in Section K herein. The Final Order will appoint an administrator of the Anderson QSF (the “Anderson QSF Administrator”). The costs of the Anderson QSF Administrator shall be paid from the Aggregate Refund Fund. The Aggregate Refund Fund shall be deposited into an interest-bearing bank account (the “Aggregate Refund Fund Account”) established by the Anderson QSF Administrator. The Aggregate Refund Fund Account shall have a unique Taxpayer Identifier Number.

The Anderson QSF Administrator shall act as a fiduciary with respect to the handling, management and distribution of the Aggregate Refund Fund.

Except as set forth above, the costs of administering the Class Refunds shall not include any costs incurred by Defendant related to the webpage used for notification of Class Members or time devoted by employees of Defendant to fulfilling the terms of this Consent Judgment. The Aggregate Refund Fund shall be the sole and exclusive source for payment of the Class Refunds and fees and expenses by Defendant Chatham County and upon payment in full of the amount of the Aggregate Refund Fund shall be in sole satisfaction of all claims against Defendant. Under no circumstances shall Defendant be required to pay an amount greater than the Aggregate Refund Fund amount.

D. Appointment of Administrators

Larry Griggers and Gregg Reese are appointed Co-Administrators (hereinafter referred to as the “Administrators”) to identify the Class Members entitled to refunds based on the County’s databases, digests or records and resources of the Tax Commissioner and of the BOA and to calculate the individual refund amounts, if any, due each Class Member. The Administrators are to be given full access to the records of the County, Tax Commissioner and the BOA. In the event that Larry Griggers and/or Gregg Reese cannot serve, substitute Administrator or Administrators consented to by the Parties shall be appointed.

The Administrators’ fees will be paid from the Aggregate Refund Fund. The Administrators will be paid the hourly rate of \$150 per hour for their services and \$50 per hour for administrative personnel hired to assist them. Upon completion of the Administrators’ work they shall submit an accounting of all charges and expenses to Plaintiff’s Counsel and Defendant’s Counsel at least fifteen (15) days prior to submission of such charges and expenses to the Anderson QSF Administrator. Plaintiff’s Counsel and Defendant’s Counsel shall notify the Administrators of any objections to their charges and expenses within five (5) days of receipt. The Anderson QSF Administrator will pay the Administrators’ charges and expenses within ten (10) days of submission provided there are no unresolved objections. Any unresolved objections shall be submitted to the Special Master as set forth below for resolution and whose decision shall be binding.

E. Preliminary Approval of Proposed Consent Judgment and Order, Notification of Classes and Objection Procedure

Plaintiff and Defendant shall promptly move the Court for an Order granting preliminary approval of this First Amended Consent Judgment (the “Preliminary Approval Order”). The proposed Preliminary Approval Order that will be attached to the motion and shall be in a form agreed upon by Plaintiff’s Counsel and Defendant’s Counsel. The Motion for Preliminary

Approval shall request that the Court: (i) approve the First Amended Consent Judgment as set forth herein as being within the range of fair, adequate and reasonable; (ii) approve the Notice program as overviewed herein and as set forth in more detail in the Motion for Preliminary Approval including the form and content of the Notices which will be attached to the Motion for Preliminary Approval; and (iii) schedule a Final Approval hearing for a time and date mutually convenient for the Court, Plaintiff's Counsel and Defendant's Counsel, at which time the Court will conduct an inquiry into the fairness of the First Amended Consent Judgment, determine whether it was made in good faith, and determine whether to approve the First Amended Consent Judgment and Plaintiff's Counsel's application for attorney's fees, costs and expenses for any Service Award to Class Representative (the "Final Approval Hearing").

Notice of the First Amended Consent Judgment shall be sent to all those set forth on Exhibit A. The proposed notice to the Class Members shall include, among other information; a description of the material terms of the First Amended Consent Judgment; a description of the administration process; the timing of the calculation of individual refund amounts; a date by which the Class Members may object to the fee, expense, and service award motion; a date by which the Class Members may object to the calculation of individual refund amounts; the address of the webpage contained on the County's website where Class Members may access this First Amended Consent Judgment and other related documents and information; the date that the Final Approval Hearing will occur; and the procedure for the Class Members to object (the "Notice"). A form of Notice to be sent to the Class will be submitted to the Court as an Exhibit to the Motion for Preliminary Approval. Notice will be provided by U.S. Mail to the last known address for each taxpayer set forth in Exhibit A. An advertisement will be placed in The Savannah Morning News

containing the information provided in the Notice and directing taxpayers to the webpage on the County's website.

Objections to the First Amended Consent Judgment or to the Fee Petition and Service Award must be mailed to the Clerk of Court, Plaintiff's Counsel and Defendant's Counsel. For an objection to be considered by the Court, the objection must be received by the Court, Plaintiff's Counsel and Defendant's Counsel at least ten (10) days prior to the Final Approval Hearing. For an objection to be considered by the Court, the objection must also set forth:

- a. The name of the Lawsuit;
- b. The objector's full name, address and telephone number;
- c. An explanation of the basis upon which the objector claims to be a Class Member;
- d. All grounds for the objection, accompanied by any legal support for the objection known to the objector or the objector's counsel;
- e. The number of times the objector has objected to a class action settlement within the five (5) years preceding the date on which the objector files the objection, the caption of each case in which the objector has made such objection, and a copy of any orders or opinions to or ruling upon the objector's prior such objections that were issued by any court in each listed case;
- f. The identity of all counsel who represented the objector, including any former or current counsel who may be entitled to any compensation for any reason related to the objection to the Consent Judgment or to Fee Petition, and Service Award;

- g. The number of times the objector, his/her counsel and/or counsel's law firm have objected to a class action settlement within the last five (5) years preceding the date the objector files the objection, the caption of each case in which the counsel or the firm has made such objection, and a copy of any order or opinions related to or ruling upon counsel or the firm's prior such objections that were issued by any court in each listed case;
- h. Any and all agreements that relate to the objection or the process of objecting – whether written or verbal – between the objector or objector's counsel and any other person or entity;
- i. The identity of all counsel representing the objector who will appear at the Final Approval Hearing;
- j. A list of all persons which will be called to testify at the Final Approval Hearing in support of the objection;
- k. A statement confirming whether the objector intends to personally appear and/or testify at the Final Approval Hearing; and
- l. The objector's signature (an attorney's signature is not sufficient).

The Court, in its discretion, may determine which, if any, Class Member(s) who objected and who requested to appear at the Final Approval Hearing will be entitled to appear and be heard. Any Class Member who fails to object in the manner set forth in this Section shall be deemed to have forever waived his or her objections and forfeit any and all rights the Class Member may

otherwise have to appear separately and/or to object, and shall be bound by all the terms of this First Amended Consent Judgment and by all proceedings, orders and judgments in the Lawsuit.

F. Fees and Expenses

Class Counsel intends to file a motion for attorney's fees and expenses to be awarded as well as a motion for a class service payment to the Class Representative at least twenty (20) days prior to the Final Approval Hearing. Class Counsel intends to seek the payment of attorneys' fees from the Aggregate Refund Fund plus documented out of pocket costs and expenses for prosecuting this action ("Fee Petition"). Any award of attorneys' fees, costs and expenses to Class Counsel shall be payable solely out of the Aggregate Refund Fund and is subject to Court approval. Defendant takes no particular position in favor or against the ultimate amount requested in such Fee Petition and intends to defer such decision to the judgment and discretion of the Court.

Additionally, Class Counsel intends to file on behalf of Class Representative a petition for class service payment from the Aggregate Refund Fund ("Class Service Petition"). Defendant takes no particular position in favor or against the ultimate amount requested in such Class Service Petition and intends to defer such decision to the judgment and discretion of the Court.

Not more than thirty-five (35) days following the date of notice to the Classes as described below, the Court, if necessary, will hold a hearing to resolve any objections and pending motions and will determine the amount of fees and expenses to be paid to Class Counsel and fees to be paid to the Class Representative. Class Counsel's fees and expenses, Class Representative's fees and fees regarding the administration of the Aggregate Refund Fund are collectively referred to as "Fees and Expenses". Fees and Expenses are to be paid from the Aggregate Refund Fund.

The Attorney's Fees and Expenses and Service Payments shall be paid to a Qualified Settlement Fund under Section 468B of the Internal Revenue Code to be identified and established prior to and to be specified in the Final Order.

Fees and expenses awarded by the Court to Class Counsel shall be payable from the Aggregate Refund Fund upon award and shall be paid by the Anderson QSF Administrator within fifteen (15) days from the date of the Court Order approving same, subject to the availability of sufficient funds in the Aggregate Refund Fund with any remaining fees and expenses owed to be paid at such time as additional funds are placed into the Aggregate Refund Fund sufficient to satisfy the award of fees and expenses to Class Counsel. Fees and expenses awarded to Class Counsel shall be paid notwithstanding the existence of any timely filed objections thereto, or potential for appeal therefrom, or collateral attack on the award or this First Amended Consent Judgment or any part thereof, subject to Class Counsel's obligation to make appropriate refunds or repayments to the Aggregate Refund Fund plus accrued interest at the same net rate as is earned by the Aggregate Refund Fund, if and when, as a result of any appeal and/or further proceedings on remand, or successful collateral attack, the fee or expense award is reduced or reversed.

G. Final Approval Order and Entry of Consent Judgment

Plaintiff shall file his Motion for Final Approval of Consent Judgment, the Fee Petition and the Class Service Petition no later than seven (7) days prior to the date of the Final Approval Hearing. The Court, if necessary, will hold a hearing to resolve any objections properly submitted and enter the Consent Judgment and award attorney's fees and expenses and service award for Class Representative. The Motion for Final Approval of the Consent Judgment will contain a proposed Final Order in a form agreed to by Plaintiff's Counsel and Defendant's Counsel. Such Final Order shall, among other things:

- a. Determine that the First Amended Consent Judgment is fair, adequate and reasonable;
- b. Determine that the Class has been fairly and adequately represented;
- c. Determine that the Notice provided satisfies Due Process requirements;
- d. Enter a final order and judgment giving effect to the terms of this First Amended Consent Judgment;
- e. Rule on the Fee Petition and award Attorney's Fees and Expenses Payment as may be determined to be fair, adequate, and reasonable in the discretion of the Court;
- f. Rule on the Class Service Petition and award Class Service Payment as may be determined to be fair, adequate, and reasonable in the discretion of the Court;
- g. Bar and enjoin Plaintiff and all Class Members from asserting any of the Released Claims;
- h. Release Defendant and Released Parties as set forth in Section L (1);
- i. Direct the payment of the Aggregate Refund Fund as provided herein; and
- j. Reserve the Court's continuing and exclusive jurisdiction over the Parties to this First Amended Consent Judgment, to administer, supervise, construe and enforce this First Amended Consent Judgment in accordance with its terms.

H. Identification of Class Members and Calculation of Individual Refunds

Following Final Approval of the Consent Judgment, the Administrators are directed to identify the Class and Class Members and determine the refunds owed based on the difference in taxes paid for 2016 through 2020 and the difference in taxes that would have been owed based on

the based on the Reese Schedules for non-FLPA and non-CUVA enrolled parcels. In performing the analysis, the Administrators are to perform any analysis deemed necessary to determine the taxes that would have been owed for Class Members' properties for 2016 through 2020 under the Reese Schedules and refund to be paid measured by the taxes paid for each year less the calculated taxes owed under the Reese Schedules. "Class Member" or "Class Members" means a member or members of the Classes. For parcels enrolled in FLPA and CUVA,

Additionally, for parcels enrolled in FLPA and CUVA, the Administrators are directed to identify the Class and Class Members and determine the refunds owed based on the difference in taxes paid and the taxes that would have been owed based on the correct application of the applicable FLPA and CUVA land use values set forth in the Georgia Comprehensive Rules and Regulations §§ 560-11-11-.12 and 560-11-6-.09 respectively for each tax year at issue. In determining the taxes that would have been owed based on the correct application of the FLPA and CUVA land values, the Administrators shall determine the soil type as indicated by the NRCS web soil survey located at <https://websoilsurvey.sc.egov.usda.gov/App/HomePage.htm> and the corresponding productivity rating 1-9 for each soil type published by Georgia Department of Revenue. In performing the analysis the Administrators are to perform any analysis deemed necessary in order to determine the taxes that would have been owed for Class Members' properties enrolled in FLPA or CUVA for 2016 through 2020 based on the FLPA and CUVA land use values to the correct soil productivity and refund to be paid measured by the taxes paid for each year less the calculated taxes owed based on the proper application of the FLPA and CUVA land use values to the correct soil productivity. The Administrators will identify the Class Members who are entitled to refunds and calculate the tax refunds due each Class Member as set forth above.

The Administrators will identify the Class Members who are entitled to refunds as follows:

The Administrators shall be given full access to the records of and full cooperation by Defendant's departments including, but not limited to, Information Technology, the BOA's Office and Tax Commissioner's Office in order to identify Class Members, confirm the identity of Class Members, obtain missing information for taxpayers in order to determine whether they are Class Members and to calculate the individual refunds owed to Class Members.

The identification of Class Members entitled to refunds and the amount of the individual refunds due to such Class Members is to be completed within nine (9) months of final approval of this Order.

The County and individual taxpayers shall have the right to object to the calculation of any individual refund calculations made by the Administrators including asserting any individual defenses to such individual's entitlement to the refund or the amount thereof. Such objection shall be filed with the Special Master as defined below within forty-five (45) days of the Administrators' notice of completion of the individual refund calculation.

Finally, the page on the County's website will provide a claim form for any taxpayers not identified as Class Members by the Administrators to submit in the event they believe they are entitled to a refund with a time limit of forty-five (45) days from the posting of the individual refund calculation on the County's website. The Administrators shall review any such claims by additional taxpayers and determine whether they are in fact entitled to any refund, submit their conclusions to the taxpayer and Defendant who shall have fifteen (15) days to object to the Administrators' findings. Any such objections shall be heard by the Special Master as defined below. The Special Master's ruling is final and binding, except as to questions of law, which are

subject to review by the Judge and/or any appellate court of this state with jurisdiction over the subject matter.

I. Administration of the Class

The individual Class Member refund amounts for each applicable refund year will be posted on a page on the County's website along with information about how a Class Member can object to individual refund amounts.

After the Administrators identify the Class Members entitled to refunds and calculate the individual refunds amounts, the Administrators will divide the Class Members into the following categories for purposes of distributing the refunds to the Class Members:

- Class Members still owning the property for which a refund is determined to be owed (hereinafter "Category 1 Class Members").
- Class Members no longer owning the property for which a refund is determined to be owed (hereinafter "Category 2 Class Members").

A claim form for collection of individual refunds for Category 2 Class Members will be submitted to the Court for approval along with the Motion for Preliminary Approval (the "Claim Form"). Additionally, a page will be created on the County's website providing the information contained in the Claim Form for the collection individual refunds.

For Category 2 Class Members, the Claim Form will be sent to what is believed to be the current mailing address with a form requiring that the taxpayer certify that he or she is the same taxpayer for which the refund has been calculated. The taxpayer shall have sixty (60) days to return the certification. The refund shall be mailed in accordance with the timing procedures set forth below.

Rita Spalding is appointed Special Master to rule on any individual defenses or disputes in the individual refund calculation and administration process. The Special Master's decision shall

be final and binding. The fees and expenses of the Special Master shall be paid from the Aggregate Refund Fund. In the event that Rita Spalding cannot serve, a substitute Special Master consented to by the Parties shall be appointed.

All Category 1 Class Members and those Category 2 Class Members who returned a properly executed Claim Form shall be the “Qualified Class Members” to whom refunds shall be paid as set forth below. The individual refund amounts shall be mailed to the Class Members in accordance with the timing procedures set forth below.

J. Qualified Class Member Refunds

Each Qualified Class Member will receive his or her pro-rata share of his or her calculated tax refund up to 100% of the total calculated refund due from the Aggregate Refund Fund, less Fees and Expenses (the “Pro-Rata Tax Refund”). “Pro rata” shall mean the proportion each Qualified Class Member’s Pro-Rata Refund bears to the total Aggregate Refund Fund. This percentage shall be used to calculate each Qualified Class Member’s pro rata share of the Fees and Expenses. Upon identification of all Qualified Class Members and determination of the Pro-Rata Tax Refund for each and determination of all Fees and Expenses, the Aggregate Refund Fund shall be divided by the sum of the Pro-Rata Tax Refund for each Qualified Class Member. The resulting percentage shall be each Qualified Class Member’s portion of the Fees and Expenses (“Pro-Rata Percentage of Fees and Expenses”). The product of the Pro-Rata Percentage of Fees and Expenses times the Fees and Expenses shall be deducted from the sum of each Qualified Class Member’s Pro-Rata Tax Refund and the remainder shall be the amount distributed to each Qualified Class Member as set forth herein.

K. Refund Payment Process

Within thirty (30) days of the later of the expiration of the period for objecting to individual refund amounts or a final ruling by the Special Master on any individual refund calculation, the Administrators shall identify to the Anderson QSF Administrator the amount of refund due each taxpayer and the address to which the refund is to be mailed the Category 1 Class Members. The Anderson QSF Administrator shall issue refund checks from available funds in the Aggregate Refund Fund to the Category 1 Class Members within thirty (30) days of receipt of such notice. Within thirty (30) days following the expiration of the period to submit Claims Forms, the Administrators shall identify to the Anderson QSF Administrator Category 2 Class Members who have properly filled out and returned claim forms, the amount of refund due each taxpayer and the address to which the refund is to be mailed.

Any and all checks returned or uncashed after one hundred and twenty (120) days from issuance shall be canceled by the Anderson QSF Administrator (the "Expiration Date"). Following the Expiration Date, all monies remaining in the Aggregate Refund Fund after all payments have been made as outlined herein shall be returned to the County.

The Anderson QSF Administrator shall maintain accurate accounting records of all deposits and payments from the Aggregate Refund Fund Account and shall provide such accounting to Plaintiff's Counsel and Defendant's Counsel upon request. The Anderson QSF Administrator shall file a notice of completion of administration ("Notice of Completion"), the form of which shall be included in the Motion for Final Approval, with the Court within thirty (30) days of completion of the administration and return of any remaining funds from the Aggregate Refund Fund Account to the County.

L. General Provisions

1. Released Claims

Plaintiff and Class Members agree to release and forever discharge, and by this Agreement do, for themselves, their heirs, executors and administrators, release and forever discharge Defendant, its past, present and future parent and affiliate corporations, offices and departments, and their respective past, present and future divisions, subsidiaries, affiliates and related governmental entities and their successors, assigns, directors, officers, employees, attorneys, agents and representatives, personally and as directors, officers, employees, attorneys, agents, or representatives (collectively, the "Releasees"), of and from all manner of action and actions, causes and causes of action, sums of money, covenants, contracts, controversies, agreements, promises, damages (including, but not limited to, attorneys fees), claims and demands that were or could have been asserted in the Lawsuit related to or arising out of any and all claims for overpayment of taxes or tax based on the Defendant's failure to comply with Title 48 of the Official Code of Georgia and the GAPM for non FLPA and non CUVA parcels and for failure to comply with the FLPA and CUVA Statutes and the regulations promulgated thereunder for those parcels enrolled in FLPA and CUVA resulting in illegal taxation entitling Plaintiff and class members to tax refunds under O.C.G.A. § 48-5-380 from 2016 through tax year 2020, whether in law or in equity, which he/she ever had, may have had, now has or which his/her heirs, executors or administrators hereinafter can, shall or may have as a result of any act or omission by the Releasees, whether known or unknown, asserted or unasserted, suspected or unsuspected (the "Released Claims").

2. Effect of Failure to Grant Final Approval

In the event that the Court fails to enter an Order granting Final Approval to this First Amended Consent Judgment, the Lawsuit shall resume, this First Amended Consent Judgment and any Order granted pursuant to this First Amended Consent Judgment, including but not limited to the Preliminary Approval Order shall have no res judicata or collateral estoppel effect

and shall be of no force or effect, and the Parties' rights and defenses shall be restored without prejudice as if this First Amended Consent Judgment had never been entered into unless either: (1) Plaintiff and Defendant agree in writing to a modification of the First Amended Consent Judgment and obtain approval of the [Second Amended Proposed] Consent Judgment with such agreed to modification, or (2) Plaintiff and Defendant successfully obtain reversal of the decision denying entry of the Order granting Final Approval to this First Amended Consent Judgment after reconsideration or appellate review.

3. Continuing Jurisdiction


The Court shall retain jurisdiction over the interpretation and implementation of this First Amended Consent Judgment, as well as any matters arising out of, or related to, the interpretation or implementation of this First Amended Consent Judgment.

SO ORDERED. This ____ day of _____, 2023.

Judge

I HAVE READ THIS FIRST AMENDED CONSENT JUDGMENT CAREFULLY AND FULLY UNDERSTAND AND AGREE TO SAME ON BEHALF OF ALL CLASS MEMBERS.


ROBERTS TATE, LLC



James L. Roberts, IV
Georgia Bar No. 608580
jroberts@robertstate.com

Post Office Box 21828
St. Simons Island, Georgia 31522
(912) 638-5200
(912) 638-5300 – Fax

MANLY SHIPLEY, LLP

BY: 

John Manly
Georgia Bar No. 194011
john@manlyshipley.com
James E. Shipley, Jr.
jim@manlyshipley.com
Georgia Bar No. 116508

104 West State Street, Suite 220
P.O. Box 10840
Savannah, GA 31412

ATTORNEYS FOR NAMED
PLAINTIFF

I HAVE READ THIS FIRST AMENDED CONSENT JUDGMENT CAREFULLY AND
FULLY UNDERSTAND AND AGREE TO SAME ON BEHALF OF DEFENDANT.

By: 
ATTORNEYS FOR DEFENDANT

Exhibit “A”

| PARID | Tax Year | OWN1 | OWN2 | ADDR1 | ADDR2 | CITYNAME | STATE CODE |
|-------------|----------|--|----------------------|-----------------------------|-------|----------------|------------|
| 10005 01001 | 2016 | STATE OF GEORGIA | | 205 BUTLER ST SE STE 1252 | | ATLANTA | GA |
| 10005 01001 | 2017 | STATE OF GEORGIA | | 205 BUTLER ST SE STE 1252 | | ATLANTA | GA |
| 10005 01001 | 2018 | STATE OF GEORGIA | | 205 BUTLER ST SE STE 1252 | | ATLANTA | GA |
| 10005 01001 | 2019 | STATE OF GEORGIA | | 205 BUTLER ST SE STE 1252 | | ATLANTA | GA |
| 10008 01001 | 2016 | GUSTIN BARBARA W TRUSTEE | | PO BOX 2552 | | TYBEE ISLAND | GA |
| 10008 01001 | 2017 | GUSTIN BARBARA W TRUSTEE | | PO BOX 2552 | | TYBEE ISLAND | GA |
| 10008 01001 | 2018 | GUSTIN BARBARA W TRUSTEE | | PO BOX 2552 | | TYBEE ISLAND | GA |
| 10008 01001 | 2019 | GUSTIN BARBARA W TRUSTEE | | PO BOX 2552 | | TYBEE ISLAND | GA |
| 10010 01002 | 2016 | CHAUDOIN LEGINA TRUSTEE* | | 900 DIVISION ST | | NASHVILLE | TN |
| 10010 01002 | 2017 | CHAUDOIN LEGINA TRUSTEE* | | 900 DIVISION ST | | NASHVILLE | TN |
| 10010 01002 | 2018 | KING JEFFREY R AS TRUSTEE OF THE SOUTH P | OINT | 159 SAN MARCO DR | | TYBEE ISLAND | GA |
| 10010 01002 | 2019 | KING JEFFREY R AS TRUSTEE OF THE SOUTH P | OINT | 159 SAN MARCO DR | | TYBEE ISLAND | GA |
| 10011 03006 | 2016 | 140 SAN MARCO LLC | | PO BOX 2497 | | TYBEE ISLAND | GA |
| 10011 03006 | 2017 | 140 SAN MARCO LLC | | PO BOX 2497 | | TYBEE ISLAND | GA |
| 10011 03006 | 2018 | 140 SAN MARCO LLC | | PO BOX 2497 | | TYBEE ISLAND | GA |
| 10011 03006 | 2019 | 140 SAN MARCO LLC | | PO BOX 2497 | | TYBEE ISLAND | GA |
| 10012 01006 | 2016 | PATTERSON KATRINA *ETAL | | 2034 STONELEIGH DR | | STONE MOUNTAIN | GA |
| 10012 01006 | 2017 | PATTERSON KATRINA *ETAL | | 4039 ASHFORD DUNWOODY RD NE | | BROOKHAVEN | GA |
| 10012 01006 | 2018 | PATTERSON KATRINA *ETAL | | 4039 ASHFORD DUNWOODY RD NE | | BROOKHAVEN | GA |
| 10012 01006 | 2019 | PATTERSON KATRINA *ETAL | | 4039 ASHFORD DUNWOODY RD NE | | BROOKHAVEN | GA |
| 10022 01001 | 2016 | UNITED STATES OF AMERICA | | PO BOX 8082 | | SAVANNAH | GA |
| 10022 01001 | 2017 | UNITED STATES OF AMERICA | | PO BOX 8082 | | SAVANNAH | GA |
| 10022 01001 | 2018 | UNITED STATES OF AMERICA | | PO BOX 8082 | | SAVANNAH | GA |
| 10022 01001 | 2019 | UNITED STATES OF AMERICA | | PO BOX 8082 | | SAVANNAH | GA |
| 10023 01001 | 2016 | UNITED STATES OF AMERICA | | PO BOX 8082 | | SAVANNAH | GA |
| 10023 01001 | 2017 | UNITED STATES OF AMERICA | | PO BOX 8082 | | SAVANNAH | GA |
| 10023 01001 | 2018 | UNITED STATES OF AMERICA | | PO BOX 8082 | | SAVANNAH | GA |
| 10023 01001 | 2019 | UNITED STATES OF AMERICA | | PO BOX 8082 | | SAVANNAH | GA |
| 10025 01001 | 2016 | UNITED STATES OF AMERICA | | PO BOX 8082 | | SAVANNAH | GA |
| 10025 01001 | 2017 | UNITED STATES OF AMERICA | | PO BOX 8082 | | SAVANNAH | GA |
| 10025 01001 | 2018 | UNITED STATES OF AMERICA | | PO BOX 8082 | | SAVANNAH | GA |
| 10025 01001 | 2019 | UNITED STATES OF AMERICA | | PO BOX 8082 | | SAVANNAH | GA |
| 10025 01002 | 2016 | CHATHAM COUNTY | ATTN: COUNTY MANAGER | 124 BULL STREET ROOM #220 | | SAVANNAH | GA |
| 10025 01002 | 2017 | CHATHAM COUNTY | ATTN: COUNTY MANAGER | 124 BULL STREET ROOM #220 | | SAVANNAH | GA |
| 10025 01002 | 2018 | CHATHAM COUNTY | ATTN: COUNTY MANAGER | 124 BULL STREET ROOM #220 | | SAVANNAH | GA |
| 10025 01002 | 2019 | CHATHAM COUNTY | ATTN: COUNTY MANAGER | 124 BULL STREET ROOM #220 | | SAVANNAH | GA |
| 10025 02005 | 2016 | STATE OF GEORGIA | | 205 BUTLER ST SE STE 1252 | | ATLANTA | GA |

| PARID | Tax Year | OWN1 | OWN2 | ADDR1 | ADDR2 | CITYNAME | STATE CODE |
|-------------|----------|---|-----------------|---------------------------|-------|-------------|------------|
| 10025 02005 | 2017 | STATE OF GEORGIA | | 205 BUTLER ST SE STE 1252 | | ATLANTA | GA |
| 10025 02005 | 2018 | STATE OF GEORGIA | | 205 BUTLER ST SE STE 1252 | | ATLANTA | GA |
| 10025 02005 | 2019 | STATE OF GEORGIA | | 205 BUTLER ST SE STE 1252 | | ATLANTA | GA |
| 10026 01003 | 2016 | KING MARY M | REVOCABLE TRUST | PO BOX 11* | | ORANGE PARK | FL |
| 10026 01003 | 2017 | KING MARY M | REVOCABLE TRUST | PO BOX 11* | | ORANGE PARK | FL |
| 10026 01003 | 2018 | KING MARY M | REVOCABLE TRUST | PO BOX 11* | | ORANGE PARK | FL |
| 10026 01003 | 2019 | KING MARY M | REVOCABLE TRUST | PO BOX 11* | | ORANGE PARK | FL |
| 10026 02001 | 2016 | COASTAL RESEARCH INC | N K CLARK | 125 RIVERSIDE DRIVE | | SAVANNAH | GA |
| 10026 02001 | 2017 | COASTAL RESEARCH INC | N K CLARK | 125 RIVERSIDE DRIVE | | SAVANNAH | GA |
| 10026 02001 | 2018 | COASTAL RESEARCH INC | N K CLARK | 125 RIVERSIDE DRIVE | | SAVANNAH | GA |
| 10026 02001 | 2019 | COASTAL RESEARCH INC | N K CLARK | 125 RIVERSIDE DRIVE | | SAVANNAH | GA |
| 10030 01001 | 2016 | WASSAW ISLAND LLC | | PO BOX 14421 | | SAVANNAH | GA |
| 10030 01001 | 2017 | WASSAW ISLAND LLC | | PO BOX 14421 | | SAVANNAH | GA |
| 10030 01001 | 2018 | WASSAW ISLAND LLC | | PO BOX 14421 | | SAVANNAH | GA |
| 10030 01001 | 2019 | WASSAW ISLAND LLC | | PO BOX 14421 | | SAVANNAH | GA |
| 10031 01001 | 2016 | STATE OF GEORGIA | | 205 BUTLER ST SE STE 125 | | ATLANTA | GA |
| 10031 01001 | 2017 | STATE OF GEORGIA | | 205 BUTLER ST SE STE 125 | | ATLANTA | GA |
| 10031 01001 | 2018 | STATE OF GEORGIA | | 205 BUTLER ST SE STE 125 | | ATLANTA | GA |
| 10031 01001 | 2019 | STATE OF GEORGIA | | 205 BUTLER ST SE STE 125 | | ATLANTA | GA |
| 10033 01001 | 2016 | COASTAL RESEARCH INC | N K CLARK | 125 RIVERSIDE DR | | SAVANNAH | GA |
| 10033 01001 | 2017 | COASTAL RESEARCH INC | N K CLARK | 125 RIVERSIDE DR | | SAVANNAH | GA |
| 10033 01001 | 2018 | COASTAL RESEARCH INC | N K CLARK | 125 RIVERSIDE DR | | SAVANNAH | GA |
| 10033 01001 | 2019 | COASTAL RESEARCH INC | N K CLARK | 125 RIVERSIDE DR | | SAVANNAH | GA |
| 10051 01001 | 2016 | GEORGIA DEPARTMENT OF TRANSPORTATION | | 2 CAPITAL SQ SW | | ATLANTA | GA |
| 10051 01001 | 2017 | GEORGIA DEPARTMENT OF TRANSPORTATION | | 2 CAPITAL SQ SW | | ATLANTA | GA |
| 10051 01001 | 2018 | GEORGIA DEPARTMENT OF TRANSPORTATION | | 2 CAPITAL SQ SW | | ATLANTA | GA |
| 10051 01001 | 2019 | GEORGIA DEPARTMENT OF TRANSPORTATION | | 2 CAPITAL SQ SW | | ATLANTA | GA |
| 10054 02022 | 2016 | JOHNSON EDDIE AGENT* | | 20 TWELVE OAKS DR | | SAVANNAH | GA |
| 10054 02022 | 2017 | JOHNSON EDDIE AGENT* | | 20 TWELVE OAKS DR | | SAVANNAH | GA |
| 10054 02022 | 2018 | JOHNSON EDDIE AGENT* | | 32 TWELVE OAKS DR | | SAVANNAH | GA |
| 10054 02022 | 2019 | JOHNSON EDDIE AGENT* | | 32 TWELVE OAKS DR | | SAVANNAH | GA |
| 10062 01002 | 2016 | ST ANDREWS ON THE MARSH INC | | 601 PENN WALLER RD | | SAVANNAH | GA |
| 10062 01002 | 2017 | ST ANDREWS ON THE MARSH INC | | 601 PENN WALLER RD | | SAVANNAH | GA |
| 10062 01002 | 2018 | ST ANDREWS ON THE MARSH INC | | 601 PENN WALLER RD | | SAVANNAH | GA |
| 10062 01002 | 2019 | ST ANDREWS ON THE MARSH INC | | 601 PENN WALLER RD | | SAVANNAH | GA |

| PARID | Tax Year | OWN1 | OWN2 | ADDR1 | ADDR2 | CITYNAME | STATE CODE |
|-------------|----------|--------------------------------------|------|--------------------------------|-------|--------------|------------|
| 10064 01002 | 2016 | MID-AMERICA APARTMENTS LP | | 6584 POPLAR AVE | | MEMPHIS | TN |
| 10064 01002 | 2017 | MID-AMERICA APARTMENTS LP | | 6584 POPLAR AVE | | MEMPHIS | TN |
| 10064 01002 | 2018 | MID-AMERICA APARTMENTS LP | | 6584 POPLAR AVE | | MEMPHIS | TN |
| 10064 01002 | 2019 | MID-AMERICA APARTMENTS LP | | 6815 POPLAR AVE SUITE 500 | | GERMANTOWN | TN |
| 10079 01001 | 2016 | RRE WEST WIND HOLDINGS LLC | | 1 CRESCENT DR SUITE 203 | | PHILADELPHIA | PA |
| 10079 01001 | 2017 | RRE WEST WIND HOLDINGS LLC | | 1 CRESCENT DR SUITE 203 | | PHILADELPHIA | PA |
| 10079 01001 | 2018 | 450 JOHNNY MERCER LLC | | 450 JOHNNY MERCER BLVD | | SAVANNAH | GA |
| 10079 01001 | 2019 | 450 JOHNNY MERCER LLC | | 450 JOHNNY MERCER BLVD | | SAVANNAH | GA |
| 10088 01001 | 2016 | TURNERS ROCK GROUP LCC | | PO BOX 576 | | SAVANNAH | GA |
| 10088 01001 | 2017 | TURNERS ROCK GROUP LCC | | PO BOX 576 | | SAVANNAH | GA |
| 10088 01001 | 2018 | TURNERS ROCK GROUP LCC | | PO BOX 576 | | SAVANNAH | GA |
| 10088 01001 | 2019 | TURNERS ROCK GROUP LCC | | PO BOX 576 | | SAVANNAH | GA |
| 10091 02002 | 2016 | BOARD OF EDUCATION | | 208 BULL ST | | SAVANNAH | GA |
| 10091 02002 | 2017 | BOARD OF EDUCATION | | 208 BULL ST | | SAVANNAH | GA |
| 10091 02002 | 2018 | BOARD OF EDUCATION | | 208 BULL ST | | SAVANNAH | GA |
| 10091 02002 | 2019 | BOARD OF EDUCATION | | 208 BULL ST | | SAVANNAH | GA |
| 10105 01001 | 2016 | NATURE CONSERVANCY U S OF AMER | | 100 PEACHTREE ST NW SUITE 2250 | | ATLANTA | GA |
| 10105 01001 | 2017 | UNITED STATES OF AMERICA | | PO BOX 8082 | | SAVANNAH | GA |
| 10105 01001 | 2018 | UNITED STATES OF AMERICA | | PO BOX 8082 | | SAVANNAH | GA |
| 10105 01001 | 2019 | UNITED STATES OF AMERICA | | PO BOX 8082 | | SAVANNAH | GA |
| 10109 03001 | 2016 | FOSTER WILLIAM M JR | | 146 SPRING ST | | MACON | GA |
| 10109 03001 | 2017 | FOSTER WILLIAM M JR | | 146 SPRING ST | | MACON | GA |
| 10109 03001 | 2018 | FOSTER WILLIAM M JR | | 146 SPRING ST | | MACON | GA |
| 10109 03001 | 2019 | SAVANNAH COUNTRY CLUB LLC | | 244 BRADLEY CREEK DR | | SAVANNAH | GA |
| 10112 01008 | 2017 | MULLINS MICHAEL DOUGLAS & CYNTHIA R* | | 1950 TURNERS ROCK RD | | SAVANNAH | GA |
| 10112 01008 | 2018 | MULLINS MICHAEL DOUGLAS & CYNTHIA R* | | 1950 TURNERS ROCK RD | | SAVANNAH | GA |
| 10112 01008 | 2019 | MULLINS CYNTHIA R | | 1310 MEGAN CT | | SAVANNAH | GA |
| 10114 01005 | 2016 | IPC POINT PLEASANT CORPORATION | | PO BOX 1368 | | SAVANNAH | GA |
| 10114 01005 | 2017 | IPC POINT PLEASANT CORPORATION | | PO BOX 1368 | | SAVANNAH | GA |
| 10114 01005 | 2018 | IPC POINT PLEASANT CORPORATION | | PO BOX 1368 | | SAVANNAH | GA |

| PARID | Tax Year | OWN1 | OWN2 | ADDR1 | ADDR2 | CITYNAME | STATE CODE |
|-------------|----------|--------------------------------|------------------------|---------------------------|-------|----------|------------|
| 10114 01005 | 2019 | IPC POINT PLEASANT CORPORATION | | PO BOX 1368 | | SAVANNAH | GA |
| 10115 01005 | 2016 | BOARD OF EDUCATION | | 208 BULL ST | | SAVANNAH | GA |
| 10115 01005 | 2017 | BOARD OF EDUCATION | | 208 BULL ST | | SAVANNAH | GA |
| 10115 01005 | 2018 | BOARD OF EDUCATION | | 208 BULL ST | | SAVANNAH | GA |
| 10115 01005 | 2019 | BOARD OF EDUCATION | | 208 BULL ST | | SAVANNAH | GA |
| 10115 01037 | 2016 | YOUNG MENS CHRISTIAN ASSOC | OF COASTAL GEORGIA INC | PO BOX 14142 | | SAVANNAH | GA |
| 10115 01037 | 2017 | YOUNG MENS CHRISTIAN ASSOC | | 6400 HABERSHAM ST | | SAVANNAH | GA |
| 10115 01037 | 2018 | YOUNG MENS CHRISTIAN ASSOC | OF COASTAL GEORGIA INC | 6400 HABERSHAM ST | | SAVANNAH | GA |
| 10115 01037 | 2019 | YOUNG MENS CHRISTIAN ASSOC | OF COASTAL GEORGIA INC | 6400 HABERSHAM ST | | SAVANNAH | GA |
| 10115 01038 | 2016 | CHATHAM COUNTY | ATTN: COUNTY MANAGER | 124 BULL STREET ROOM #220 | | SAVANNAH | GA |
| 10115 01038 | 2017 | CHATHAM COUNTY | ATTN: COUNTY MANAGER | 124 BULL STREET ROOM #220 | | SAVANNAH | GA |
| 10115 01038 | 2018 | CHATHAM COUNTY | ATTN: COUNTY MANAGER | 124 BULL STREET ROOM #220 | | SAVANNAH | GA |
| 10115 01038 | 2019 | CHATHAM COUNTY | ATTN: COUNTY MANAGER | 124 BULL STREET ROOM #220 | | SAVANNAH | GA |
| 10115 01039 | 2016 | CHATHAM COUNTY | ATTN: COUNTY MANAGER | 124 BULL STREET ROOM #220 | | SAVANNAH | GA |
| 10115 01039 | 2017 | CHATHAM COUNTY | ATTN: COUNTY MANAGER | 124 BULL STREET ROOM #220 | | SAVANNAH | GA |
| 10115 01039 | 2018 | CHATHAM COUNTY | ATTN: COUNTY MANAGER | 124 BULL STREET ROOM #220 | | SAVANNAH | GA |
| 10115 01039 | 2019 | CHATHAM COUNTY | ATTN: COUNTY MANAGER | 124 BULL STREET ROOM #220 | | SAVANNAH | GA |
| 10115 01076 | 2016 | BOARD OF EDUCATION | | 208 BULL ST | | SAVANNAH | GA |
| 10115 01076 | 2017 | BOARD OF EDUCATION | | 208 BULL ST | | SAVANNAH | GA |
| 10115 01076 | 2018 | BOARD OF EDUCATION | | 208 BULL ST | | SAVANNAH | GA |
| 10115 01076 | 2019 | BOARD OF EDUCATION | | 208 BULL ST | | SAVANNAH | GA |
| 10118 01001 | 2016 | CHATHAM COUNTY | ATTN: COUNTY MANAGER | 124 BULL STREET ROOM #220 | | SAVANNAH | GA |
| 10118 01001 | 2017 | CHATHAM COUNTY | ATTN: COUNTY MANAGER | 124 BULL STREET ROOM #220 | | SAVANNAH | GA |
| 10118 01001 | 2018 | CHATHAM COUNTY | ATTN: COUNTY MANAGER | 124 BULL STREET ROOM #220 | | SAVANNAH | GA |
| 10118 01001 | 2019 | CHATHAM COUNTY | ATTN: COUNTY MANAGER | 124 BULL STREET ROOM #220 | | SAVANNAH | GA |
| 10118 01002 | 2016 | ANDYLAND LLC | | PO BOX 16387 | | SAVANNAH | GA |

| PARID | Tax Year | OWN1 | OWN2 | ADDR1 | ADDR2 | CITYNAME | STATE CODE |
|-------------|----------|---|------------------------------|-------------------------------------|-------|----------|------------|
| 10118 01002 | 2017 | ANDYLAND LLC | | PO BOX 16387 | | SAVANNAH | GA |
| 10118 01002 | 2018 | ANDYLAND LLC | | 322 E FACTORS WALK | | SAVANNAH | GA |
| 10118 01002 | 2019 | ANDYLAND LLC | | 322 E FACTORS WALK | | SAVANNAH | GA |
| 10118 01003 | 2016 | RELT LLC | | 3157 GOLDENROD ST | | SARASOTA | FL |
| 10118 01003 | 2017 | RELT LLC | | 3157 GOLDENROD ST | | SARASOTA | FL |
| 10118 01003 | 2018 | RELT LLC | | 3157 GOLDENROD ST | | SARASOTA | FL |
| 10118 01003 | 2019 | RELT LLC | | 3157 GOLDENROD ST | | SARASOTA | FL |
| 10120 01001 | 2016 | UNITED STATES OF AMERICA | | PO BOX 8082 | | SAVANNAH | GA |
| 10120 01001 | 2017 | UNITED STATES OF AMERICA | | PO BOX 8082 | | SAVANNAH | GA |
| 10120 01001 | 2018 | UNITED STATES OF AMERICA | | PO BOX 8082 | | SAVANNAH | GA |
| 10120 01001 | 2019 | UNITED STATES OF AMERICA | | PO BOX 8082 | | SAVANNAH | GA |
| 10121 01001 | 2016 | SOUTHERN ENERGY CO | | PO BOX 4372 | | HOUSTON | TX |
| 10121 01001 | 2017 | SOUTHERN ENERGY CO | | PO BOX 4372 | | HOUSTON | TX |
| 10121 01001 | 2018 | SOUTHERN ENERGY CO | | PO BOX 4372 | | HOUSTON | TX |
| 10121 01001 | 2019 | SOUTHERN ENERGY CO | | PO BOX 4372 | | HOUSTON | TX |
| 10122 01001 | 2016 | GREENFIELD ENVIRONMENTAL SAVANNAH TRUST | LLC | PO BOX 368 | | SAVANNAH | GA |
| 10122 01001 | 2017 | GREENFIELD ENVIRONMENTAL SAVANNAH TRUST | LLC | PO BOX 368 | | SAVANNAH | GA |
| 10122 01001 | 2018 | GREENFIELD ENVIRONMENTAL SAVANNAH TRUST | LLC | PO BOX 368 | | SAVANNAH | GA |
| 10122 01005 | 2018 | SULFCO LLC | | 118 EAST 35TH | | SAVANNAH | GA |
| 10122 01005 | 2019 | SULFCO LLC | | 118 EST 35TH STREET | | SAVANNAH | GA |
| 10122 01007 | 2018 | STATE OF GEORGIA | GA DEPT OF NATURAL RESOURCES | 2 MARTIN LUTHER KING JR DR SE SUITE | | ATLANTA | GA |
| 10122 01007 | 2019 | STATE OF GEORGIA | GA DEPT OF NATURAL RESOURCES | 2 MARTIN LUTHER KING JR DR SE SUITE | | ATLANTA | GA |
| 10123 02001 | 2016 | CHATHAM COUNTY | ATTN: COUNTY MANAGER | 124 BULL ST ROOM 220 | | SAVANNAH | GA |
| 10123 02001 | 2017 | CHATHAM COUNTY | ATTN: COUNTY MANAGER | 124 BULL ST ROOM 220 | | SAVANNAH | GA |
| 10123 02001 | 2018 | CHATHAM COUNTY | ATTN: COUNTY MANAGER | 124 BULL ST ROOM 220 | | SAVANNAH | GA |
| 10123 02001 | 2019 | CHATHAM COUNTY | ATTN: COUNTY MANAGER | 124 BULL ST ROOM 220 | | SAVANNAH | GA |
| 10123 03002 | 2016 | CHATHAM COUNTY | ATTN: COUNTY MANAGER | 124 BULL STREET ROOM #220 | | SAVANNAH | GA |
| 10123 03002 | 2017 | CHATHAM COUNTY | ATTN: COUNTY MANAGER | 124 BULL STREET ROOM #220 | | SAVANNAH | GA |
| 10123 03002 | 2018 | CHATHAM COUNTY | ATTN: COUNTY MANAGER | 124 BULL STREET ROOM #220 | | SAVANNAH | GA |
| 10123 03002 | 2019 | CHATHAM COUNTY | ATTN: COUNTY MANAGER | 124 BULL STREET ROOM #220 | | SAVANNAH | GA |

| PARID | Tax Year | OWN1 | OWN2 | ADDR1 | ADDR2 | CITYNAME | STATE CODE |
|-------------|----------|-----------------------------------|------|-----------------------|-------|----------|------------|
| 10131 01002 | 2016 | TURNERS ROCK GROUP LCC | | PO BOX 576 | | SAVANNAH | GA |
| 10131 01002 | 2017 | TURNERS ROCK GROUP LCC | | PO BOX 576 | | SAVANNAH | GA |
| 10131 01002 | 2018 | TURNERS ROCK GROUP LCC | | PO BOX 576 | | SAVANNAH | GA |
| 10131 01002 | 2019 | TURNERS ROCK GROUP LCC | | PO BOX 576 | | SAVANNAH | GA |
| 10134 01001 | 2016 | DEFRIECE MARK W & MARY NELL | | 5600 TURNERS ROCK RD | | SAVANNAH | GA |
| 10134 01001 | 2017 | DEFRIECE MARK W & MARY NELL | | 5600 TURNERS ROCK RD | | SAVANNAH | GA |
| 10134 01001 | 2018 | DEFRIECE MARK W & MARY NELL | | 5600 TURNERS ROCK RD | | SAVANNAH | GA |
| 10134 01001 | 2019 | DEFRIECE MARK W & MARY NELL | | 5600 TURNERS ROCK RD | | SAVANNAH | GA |
| 10135 01015 | 2016 | SAVANNAH YACHT AND COUNTRY CLU | | PO BOX 30888 | | SAVANNAH | GA |
| 10135 01015 | 2017 | SAVANNAH YACHT AND COUNTRY CLU | | PO BOX 30888 | | SAVANNAH | GA |
| 10135 01015 | 2018 | SAVANNAH YACHT AND COUNTRY CLU | | PO BOX 30888 | | SAVANNAH | GA |
| 10135 01015 | 2019 | SAVANNAH YACHT AND COUNTRY CLU | | PO BOX 30888 | | SAVANNAH | GA |
| 10141 01001 | 2016 | LONG POINT ASSOCIATES LLC | | 7601 WATERS AVE # 8-J | | SAVANNAH | GA |
| 10141 01001 | 2017 | LONG POINT ASSOCIATES LLC | | 7601 WATERS AVE # 8-J | | SAVANNAH | GA |
| 10141 01001 | 2018 | LONG POINT ASSOCIATES LLC | | 7601 WATERS AVE # 8-J | | SAVANNAH | GA |
| 10141 01001 | 2019 | LONG POINT ASSOCIATES LLC | | 7601 WATERS AVE # 8-J | | SAVANNAH | GA |
| 10141 01004 | 2016 | HAMMOCKS AT LONG POINT L L C | | 6584 POPLAR AVE | | MEMPHIS | TN |
| 10141 01004 | 2017 | HAMMOCKS AT LONG POINT L L C | | 6584 POPLAR AVE | | MEMPHIS | TN |
| 10141 01004 | 2018 | HAMMOCKS AT LONG POINT L L C | | 6584 POPLAR AVE | | MEMPHIS | TN |
| 10141 01004 | 2019 | HAMMOCKS AT LONG POINT L L C | | 6584 POPLAR AVE | | MEMPHIS | TN |
| 10141 01006 | 2016 | THUNDERBOLT MARINE INC | | PO BOX 5628 | | SAVANNAH | GA |
| 10141 01006 | 2017 | THUNDERBOLT MARINE INC | | PO BOX 5628 | | SAVANNAH | GA |
| 10141 01006 | 2018 | THUNDERBOLT MARINE INC | | PO BOX 5628 | | SAVANNAH | GA |
| 10141 01006 | 2019 | THUNDERBOLT MARINE INC | | PO BOX 5628 | | SAVANNAH | GA |
| 10143 01001 | 2016 | SAVANNAH YACHT CLUB INC | | PO BOX 30888 | | SAVANNAH | GA |
| 10143 01001 | 2017 | SAVANNAH YACHT CLUB INC | | PO BOX 30888 | | SAVANNAH | GA |
| 10143 01001 | 2018 | SAVANNAH YACHT CLUB INC | | PO BOX 30888 | | SAVANNAH | GA |
| 10143 01001 | 2019 | SAVANNAH YACHT CLUB INC | | PO BOX 30888 | | SAVANNAH | GA |
| 10144 01001 | 2016 | SAVANNAH YACHT AND COUNTRY CLU | | PO BOX 30888 | | SAVANNAH | GA |

| PARID | Tax Year | OWN1 | OWN2 | ADDR1 | ADDR2 | CITYNAME | STATE CODE |
|-------------|----------|---|------|--------------------------------|-------|----------|------------|
| 10144 01001 | 2017 | SAVANNAH YACHT AND COUNTRY CLU | | PO BOX 30888 | | SAVANNAH | GA |
| 10144 01001 | 2018 | SAVANNAH YACHT AND COUNTRY CLU | | PO BOX 30888 | | SAVANNAH | GA |
| 10144 01001 | 2019 | SAVANNAH YACHT AND COUNTRY CLU | | PO BOX 30888 | | SAVANNAH | GA |
| 10145 01006 | 2016 | STATE OF GEORGIA | | 205 BUTLER ST SE STE 1252 | | ATLANTA | GA |
| 10145 01006 | 2017 | STATE OF GEORGIA | | 205 BUTLER ST SE STE 1252 | | ATLANTA | GA |
| 10145 01006 | 2018 | STATE OF GEORGIA | | 205 BUTLER ST SE STE 1252 | | ATLANTA | GA |
| 10145 01006 | 2019 | STATE OF GEORGIA | | 205 BUTLER ST SE STE 1252 | | ATLANTA | GA |
| 10146 01002 | 2016 | BOARD OF REGENTS OF THE UNIVERSITY SYSTE | M OF | 244 WASHINGTON ST SW | | ATLANTA | GA |
| 10146 01002 | 2017 | BOARD OF REGENTS OF THE UNIVERSITY SYSTE | M OF | 244 WASHINGTON ST SW | | ATLANTA | GA |
| 10146 01002 | 2018 | BOARD OF REGENTS OF THE UNIVERSITY SYSTE | M OF | 244 WASHINGTON ST SW | | ATLANTA | GA |
| 10146 01002 | 2019 | BOARD OF REGENTS OF THE UNIVERSITY SYSTE | M OF | 244 WASHINGTON ST SW | | ATLANTA | GA |
| 10153 01001 | 2016 | IP REALTY HOLDINGS LLC | | 6400 POPLAR AVE | | MEMPHIS | TN |
| 10153 01001 | 2017 | IP REALTY HOLDINGS LLC | | 6400 POPLAR AVE | | MEMPHIS | TN |
| 10153 01001 | 2018 | IP REALTY HOLDINGS LLC | | 6400 POPLAR AVE | | MEMPHIS | TN |
| 10153 01001 | 2019 | IP REALTY HOLDINGS LLC | | 6400 POPLAR AVE | | MEMPHIS | TN |
| 10156 01001 | 2016 | NATURE CONSERVANCY U S OF AMER | | 100 PEACHTREE ST NW SUITE 2250 | | ATLANTA | GA |
| 10156 01001 | 2017 | UNITED STATES OF AMERICA | | PO BOX 8082 | | SAVANNAH | GA |
| 10156 01001 | 2018 | UNITED STATES OF AMERICA | | PO BOX 8082 | | SAVANNAH | GA |
| 10156 01001 | 2019 | UNITED STATES OF AMERICA | | PO BOX 8082 | | SAVANNAH | GA |
| 10164B01001 | 2016 | LANDINGS CLUB INC | | 71 GREEN ISLAND RD | | SAVANNAH | GA |
| 10164B01001 | 2017 | LANDINGS CLUB INC | | 71 GREEN ISLAND RD | | SAVANNAH | GA |
| 10164B01001 | 2018 | LANDINGS CLUB INC | | 71 GREEN ISLAND RD | | SAVANNAH | GA |
| 10164B01001 | 2019 | LANDINGS CLUB INC | | 71 GREEN ISLAND RD | | SAVANNAH | GA |
| 10177 01001 | 2016 | BOARD OF EDUCATION | | 208 BULL ST | | SAVANNAH | GA |
| 10177 01001 | 2017 | BOARD OF EDUCATION | | 208 BULL ST | | SAVANNAH | GA |
| 10177 01001 | 2018 | CHATHAM COUNTY | | 124 BULL ST SUITE 220 | | SAVANNAH | GA |
| 10177 01001 | 2019 | CHATHAM COUNTY | | 124 BULL ST SUITE 220 | | SAVANNAH | GA |
| 10179 01001 | 2016 | UNITED STATES OF AMERICA | | PO BOX 8082 | | SAVANNAH | GA |
| 10179 01001 | 2017 | UNITED STATES OF AMERICA | | PO BOX 8082 | | SAVANNAH | GA |
| 10179 01001 | 2018 | UNITED STATES OF AMERICA | | PO BOX 8082 | | SAVANNAH | GA |
| 10179 01001 | 2019 | UNITED STATES OF AMERICA | | PO BOX 8082 | | SAVANNAH | GA |
| 10179 02001 | 2016 | BOARD OF EDUCATION | | 208 BULL ST | | SAVANNAH | GA |
| 10179 02001 | 2017 | BOARD OF EDUCATION | | 208 BULL ST | | SAVANNAH | GA |
| 10179 02001 | 2018 | BOARD OF EDUCATION | | 208 BULL ST | | SAVANNAH | GA |
| 10179 02001 | 2019 | BOARD OF EDUCATION | | 208 BULL ST | | SAVANNAH | GA |

| PARID | Tax Year | OWN1 | OWN2 | ADDR1 | ADDR2 | CITYNAME | STATE CODE |
|-------------|----------|--|---------------------------------|------------------------|-------|-------------|------------|
| 10180 01001 | 2016 | FREEMAN BENJAMIN M & DAVID A | | 250 POINT ROAD | | THOMASVILLE | GA |
| 10180 01001 | 2017 | FREEMAN BENJAMIN M & DAVID A | | 250 POINT ROAD | | THOMASVILLE | GA |
| 10180 01001 | 2018 | FREEMAN BENJAMIN M & DAVID A | | 250 POINT ROAD | | THOMASVILLE | GA |
| 10180 01001 | 2019 | FREEMAN BENJAMIN M & DAVID A | | 250 POINT ROAD | | THOMASVILLE | GA |
| 10192 01004 | 2016 | LANDINGS CLUB INC | | 71 GREEN ISLAND RD | | SAVANNAH | GA |
| 10192 01004 | 2017 | LANDINGS CLUB INC | | 71 GREEN ISLAND RD | | SAVANNAH | GA |
| 10192 01004 | 2018 | LANDINGS CLUB INC | | 71 GREEN ISLAND RD | | SAVANNAH | GA |
| 10192 01004 | 2019 | LANDINGS CLUB INC | | 71 GREEN ISLAND RD | | SAVANNAH | GA |
| 10218A01001 | 2016 | LANDINGS CLUB INC | | 71 GREEN ISLAND RD | | SAVANNAH | GA |
| 10218A01001 | 2017 | LANDINGS CLUB INC | | 71 GREEN ISLAND RD | | SAVANNAH | GA |
| 10218A01001 | 2018 | LANDINGS CLUB INC | | 71 GREEN ISLAND RD | | SAVANNAH | GA |
| 10218A01001 | 2019 | LANDINGS CLUB INC | | 71 GREEN ISLAND RD | | SAVANNAH | GA |
| 10218A01002 | 2016 | LANDINGS ASSOCIATION INC | | 600 LANDINGS WAY | | SAVANNAH | GA |
| 10218A01002 | 2017 | LANDINGS ASSOCIATION INC | | 600 LANDINGS WAY | | SAVANNAH | GA |
| 10218A01002 | 2018 | LANDINGS ASSOCIATION INC | | 600 LANDINGS WAY | | SAVANNAH | GA |
| 10218A01002 | 2019 | LANDINGS ASSOCIATION INC | | 600 LANDINGS WAY | | SAVANNAH | GA |
| 10219 01002 | 2016 | STATE OF GEORGIA | | 205 BUTLER ST STE 1252 | | ATLANTA | GA |
| 10219 01002 | 2017 | STATE OF GEORGIA | | 205 BUTLER ST STE 1252 | | ATLANTA | GA |
| 10219 01002 | 2018 | STATE OF GEORGIA | | 205 BUTLER ST STE 1252 | | ATLANTA | GA |
| 10219 01002 | 2019 | STATE OF GEORGIA | | 205 BUTLER ST STE 1252 | | ATLANTA | GA |
| 10219 01005 | 2016 | SKIDAWAY HEALTH & LIVING SERVICES INC | ONE BUCKHEAD PLACE SUITE 900 | 3060 PEACHTREE RD NW | | ATLANTA | GA |
| 10219 01005 | 2017 | SKIDAWAY HEALTH & LIVING SERVICES INC | ONE BUCKHEAD PLACE SUITE 900 | 3060 PEACHTREE RD NW | | ATLANTA | GA |
| 10219 01005 | 2018 | SKIDAWAY HEALTH & LIVING SERVICES INC | ONE BUCKHEAD PLACE SUITE 900 | 3060 PEACHTREE RD NW | | ATLANTA | GA |
| 10219 01005 | 2019 | SKIDAWAY HEALTH & LIVING SERVICES INC | ONE BUCKHEAD PLACE SUITE 900 | 3060 PEACHTREE RD NW | | ATLANTA | GA |
| 10245 01001 | 2016 | ROMAN CATHOLIC DIOCESE | OF SAVANNAH | 601 E LIBERTY ST | | SAVANNAH | GA |
| 10245 01001 | 2017 | ROMAN CATHOLIC DIOCESE | OF SAVANNAH | 2170 EAST VICTORY DR | | SAVANNAH | GA |
| 10245 01001 | 2018 | ROMAN CATHOLIC DIOCESE | OF SAVANNAH | 2170 EAST VICTORY DR | | SAVANNAH | GA |
| 10245 01001 | 2019 | ROMAN CATHOLIC DIOCESE | OF SAVANNAH | 2170 EAST VICTORY DR | | SAVANNAH | GA |
| 10246 03001 | 2016 | MCINTOSH OLIN T JR WILLIAM S & | | PO BOX 9887 | | SAVANNAH | GA |
| 10246 03001 | 2017 | MCINTOSH OLIN T JR WILLIAM S & | | PO BOX 9887 | | SAVANNAH | GA |
| 10246 03001 | 2018 | MCINTOSH OLIN T JR WILLIAM S & | | PO BOX 9887 | | SAVANNAH | GA |

| PARID | Tax Year | OWN1 | OWN2 | ADDR1 | ADDR2 | CITYNAME | STATE CODE |
|-------------|----------|--|-------|--------------------|-------|----------|------------|
| 10246 03001 | 2019 | MCINTOSH OLIN T JR WILLIAM S & | | PO BOX 9887 | | SAVANNAH | GA |
| 10256 01001 | 2016 | LANDINGS CLUB INC | | 71 GREEN ISLAND RD | | SAVANNAH | GA |
| 10256 01001 | 2017 | LANDINGS CLUB INC | | 71 GREEN ISLAND RD | | SAVANNAH | GA |
| 10256 01001 | 2018 | LANDINGS CLUB INC | | 71 GREEN ISLAND RD | | SAVANNAH | GA |
| 10256 01001 | 2019 | LANDINGS CLUB INC | | 71 GREEN ISLAND RD | | SAVANNAH | GA |
| 10259 03027 | 2016 | LANDINGS CLUB INC | | 71 GREEN ISLAND RD | | SAVANNAH | GA |
| 10259 03027 | 2017 | LANDINGS CLUB INC | | 71 GREEN ISLAND RD | | SAVANNAH | GA |
| 10259 03027 | 2018 | LANDINGS CLUB INC | | 71 GREEN ISLAND RD | | SAVANNAH | GA |
| 10259 03027 | 2019 | LANDINGS CLUB INC | | 71 GREEN ISLAND RD | | SAVANNAH | GA |
| 10259 07003 | 2016 | LANDINGS ASSOCIATION INC | | 600 LANDINGS WAY S | | SAVANNAH | GA |
| 10259 07003 | 2017 | LANDINGS ASSOCIATION INC | | 600 LANDINGS WAY S | | SAVANNAH | GA |
| 10259 07003 | 2018 | LANDINGS ASSOCIATION INC | | 600 LANDINGS WAY S | | SAVANNAH | GA |
| 10259 07003 | 2019 | LANDINGS ASSOCIATION INC | | 600 LANDINGS WAY S | | SAVANNAH | GA |
| 10260C01001 | 2016 | LANDINGS CLUB INC | | 71 GREEN ISLAND RD | | SAVANNAH | GA |
| 10260C01001 | 2017 | LANDINGS CLUB INC | | 71 GREEN ISLAND RD | | SAVANNAH | GA |
| 10260C01001 | 2018 | LANDINGS CLUB INC | | 71 GREEN ISLAND RD | | SAVANNAH | GA |
| 10260C01001 | 2019 | LANDINGS CLUB INC | | 71 GREEN ISLAND RD | | SAVANNAH | GA |
| 10270 01002 | 2016 | BRADLEY WILLIAM WALDO | | PO BOX 1408 | | SAVANNAH | GA |
| 10270 01002 | 2017 | BRADLEY WILLIAM WALDO | | PO BOX 1408 | | SAVANNAH | GA |
| 10270 01002 | 2018 | BRADLEY WILLIAM WALDO | | PO BOX 1408 | | SAVANNAH | GA |
| 10270 01002 | 2019 | BRADLEY WILLIAM WALDO | | PO BOX 1408 | | SAVANNAH | GA |
| 10270 01003 | 2016 | PEEPLS ELIZABETH CLARKE* | | PO BOX 2253 | | SAVANNAH | GA |
| 10270 01003 | 2017 | PEEPLS ELIZABETH CLARKE* | | PO BOX 2253 | | SAVANNAH | GA |
| 10270 01003 | 2018 | PEEPLS ELIZABETH CLARKE* | | PO BOX 2253 | | SAVANNAH | GA |
| 10270 01003 | 2019 | PEEPLS ELIZABETH CLARKE* | | PO BOX 2253 | | SAVANNAH | GA |
| 10271 01010 | 2016 | MORRIS CHARLES H | | 27 ABERCORN STREET | | SAVANNAH | GA |
| 10271 01010 | 2017 | MORRIS CHARLES H | | 27 ABERCORN STREET | | SAVANNAH | GA |
| 10271 01010 | 2018 | MORRIS CHARLES H | | 27 ABERCORN STREET | | SAVANNAH | GA |
| 10271 01010 | 2019 | MORRIS CHARLES H | | 27 ABERCORN STREET | | SAVANNAH | GA |
| 10273 01001 | 2016 | REEVE VIRGINIA W ET AL | | PO BOX 1408 | | SAVANNAH | GA |
| 10273 01001 | 2017 | REEVE VIRGINIA W ET AL | | PO BOX 1408 | | SAVANNAH | GA |
| 10273 01001 | 2018 | REEVE VIRGINIA W ET AL | | PO BOX 1408 | | SAVANNAH | GA |
| 10273 01001 | 2019 | REEVE VIRGINIA W ET AL | | PO BOX 1408 | | SAVANNAH | GA |
| 10277 02003 | 2016 | HARRISON & REDMOND JEANETTE CHRISTINE & | BRIAN | 2500 TENNESSEE AVE | | SAVANNAH | GA |
| 10277 02003 | 2017 | HARRISON & REDMOND JEANETTE CHRISTINE & | BRIAN | 157 FAIRWIND RD | | SAVANNAH | GA |
| 10277 02003 | 2018 | HARRISON & REDMOND JEANETTE CHRISTINE & | BRIAN | 157 FAIRWIND RD | | SAVANNAH | GA |
| 10277 02003 | 2019 | HARRISON & REDMOND JEANETTE CHRISTINE & | BRIAN | 157 FAIRWIND RD | | SAVANNAH | GA |

| PARID | Tax Year | OWN1 | OWN2 | ADDR1 | ADDR2 | CITYNAME | STATE CODE |
|-------------|----------|--------------------------------|------------------------|---------------------------|-------------------|--------------|------------|
| 10279 01001 | 2016 | ROSENZWEIG HARRY TRUSTEE * | | 1521 ALTON RD #573 | | MIAMI BEACH | FL |
| 10279 01001 | 2017 | ROSENZWEIG HARRY TRUSTEE * | | 22 W BRYAN ST #314 | | SAVANNAH | GA |
| 10279 01001 | 2018 | ROSENZWEIG HARRY TRUSTEE * | | 22 W BRYAN ST #314 | | SAVANNAH | GA |
| 10279 01001 | 2019 | ROSENZWEIG HARRY TRUSTEE * | | 22 W BRYAN ST #314 | | SAVANNAH | GA |
| 10282 01004 | 2016 | PHILLIPS 66 COMPANY | | 420 S KEELER AVE | | BARTLESVILLE | OK |
| 10282 01004 | 2017 | PHILLIPS 66 COMPANY | | 420 S KEELER AVE | | BARTLESVILLE | OK |
| 10282 01004 | 2018 | PHILLIPS 66 COMPANY | | 420 S KEELER AVE | | BARTLESVILLE | OK |
| 10282 01004 | 2019 | PHILLIPS 66 COMPANY | | 420 S KEELER AVE | | BARTLESVILLE | OK |
| 10282 01005 | 2016 | EPIC MIDSTREAM LLC | | 2 WAHLSTROM ROAD | RD | SAVANNAH | GA |
| 10282 01005 | 2017 | EPIC MIDSTREAM LLC | | 2 WAHLSTROM ROAD | RD | SAVANNAH | GA |
| 10282 01005 | 2018 | EPIC MIDSTREAM LLC | | 2 WAHLSTROM ROAD | RD | SAVANNAH | GA |
| 10282 01005 | 2019 | EPIC MIDSTREAM LLC | | 2 WAHLSTROM ROAD | RD | SAVANNAH | GA |
| 10287 01001 | 2016 | GEORGIA PACIFIC GYPSUM LLC | | PO BOX 105681 | | ATLANTA | GA |
| 10287 01001 | 2017 | GEORGIA PACIFIC GYPSUM LLC | | PO BOX 105681 | | ATLANTA | GA |
| 10287 01001 | 2018 | GEORGIA PACIFIC GYPSUM LLC | | PO BOX 105681 | | ATLANTA | GA |
| 10287 01001 | 2019 | GEORGIA PACIFIC GYPSUM LLC | | PO BOX 105681 | | ATLANTA | GA |
| 10287 01007 | 2016 | CSX TRANSPORTATION INC | | 500 WATERS ST | ATTN: RAE AKERS | JACKSONVILLE | FL |
| 10287 01007 | 2017 | CSX TRANSPORTATION INC | | 500 WATERS ST | ATTN: RAE AKERS | JACKSONVILLE | FL |
| 10287 01007 | 2018 | CSX TRANSPORTATION INC | | 500 WATERS ST C-910 | ATTN: ERIK HIRSCH | JACKSONVILLE | FL |
| 10287 01007 | 2019 | CSX TRANSPORTATION INC | | 500 WATERS ST C-910 | ATTN: ERIK HIRSCH | JACKSONVILLE | FL |
| 10289 01008 | 2016 | SOUTHERN STATES PHOSPHATE | FERTILIZER COMPANY INC | PO BOX 546 | | SAVANNAH | GA |
| 10289 01008 | 2017 | SOUTHERN STATES PHOSPHATE | FERTILIZER COMPANY INC | PO BOX 546 | | SAVANNAH | GA |
| 10289 01008 | 2018 | SEAGATE TERMINALS SAVANNAH LLC | | PO BOX 546 | | SAVANNAH | GA |
| 10289 01008 | 2019 | SEAGATE TERMINALS SAVANNAH LLC | | PO BOX 546 | | SAVANNAH | GA |
| 10293 03001 | 2016 | SAVANNAH STATE COLLEGE | | PO BOX 20375 | | SAVANNAH | GA |
| 10293 03001 | 2017 | SAVANNAH STATE COLLEGE | | PO BOX 20375 | | SAVANNAH | GA |
| 10293 03001 | 2018 | SAVANNAH STATE COLLEGE | | PO BOX 20375 | | SAVANNAH | GA |
| 10293 03001 | 2019 | SAVANNAH STATE COLLEGE | | PO BOX 20375 | | SAVANNAH | GA |
| 10310 03001 | 2016 | PENNIMAN WILLIAM F III ET AL | | 423 CHANDLER RD | | WEST BERLIN | VT |
| 10310 03001 | 2017 | PENNIMAN WILLIAM F III ET AL | | 423 CHANDLER RD | | WEST BERLIN | VT |
| 10310 03001 | 2018 | PENNIMAN WILLIAM F III ET AL | | 423 CHANDLER RD | | WEST BERLIN | VT |
| 10310 03001 | 2019 | PENNIMAN WILLIAM F III ET AL | | 423 CHANDLER RD | | WEST BERLIN | VT |
| 10326 01001 | 2016 | STATE OF GEORGIA | | 205 BUTLER ST SE STE 1252 | | ATLANTA | GA |
| 10326 01001 | 2017 | STATE OF GEORGIA | | 205 BUTLER ST SE STE 1252 | | ATLANTA | GA |
| 10326 01001 | 2018 | STATE OF GEORGIA | | 205 BUTLER ST SE STE 1252 | | ATLANTA | GA |

| PARID | Tax Year | OWN1 | OWN2 | ADDR1 | ADDR2 | CITYNAME | STATE CODE |
|-------------|----------|-----------------------------------|--------------------|---------------------------|-------|----------|------------|
| 10326 01001 | 2019 | STATE OF GEORGIA | | 205 BUTLER ST SE STE 1252 | | ATLANTA | GA |
| 10334 01001 | 2016 | ISLAND INVESTMENTS INC | | PO BOX 60759 | | SAVANNAH | GA |
| 10334 01001 | 2017 | ISLAND INVESTMENTS INC | | PO BOX 60759 | | SAVANNAH | GA |
| 10334 01001 | 2018 | ISLAND INVESTMENTS INC | | PO BOX 60759 | | SAVANNAH | GA |
| 10334 01001 | 2019 | ISLAND INVESTMENTS INC | | PO BOX 60759 | | SAVANNAH | GA |
| 10335 01001 | 2016 | LEWIS NANCY NELSON | | P O BOX 60759 | | SAVANNAH | GA |
| 10335 01001 | 2017 | LEWIS NANCY NELSON | | P O BOX 60759 | | SAVANNAH | GA |
| 10335 01001 | 2018 | LEWIS NANCY NELSON | | P O BOX 60759 | | SAVANNAH | GA |
| 10335 01001 | 2019 | LEWIS NANCY NELSON | | P O BOX 60759 | | SAVANNAH | GA |
| 10336 01002 | 2016 | FRIEDMAN'S JEWELERS INC OGLETH | | PO BOX 16119 | | SAVANNAH | GA |
| 10336 01002 | 2017 | FRIEDMAN'S JEWELERS INC OGLETH | | PO BOX 18825 | | ATLANTA | GA |
| 10336 01002 | 2018 | FRIEDMAN'S JEWELERS INC OGLETH | | PO BOX 18825 | | ATLANTA | GA |
| 10336 01002 | 2019 | FRIEDMAN'S JEWELERS INC OGLETH | | PO BOX 18825 | | ATLANTA | GA |
| 10354 01001 | 2016 | STATE OF GEORGIA | | 205 BUTLER ST STE 1252 | | ATLANTA | GA |
| 10354 01001 | 2017 | STATE OF GEORGIA | | 205 BUTLER ST STE 1252 | | ATLANTA | GA |
| 10354 01001 | 2018 | STATE OF GEORGIA | | 205 BUTLER ST STE 1252 | | ATLANTA | GA |
| 10354 01001 | 2019 | STATE OF GEORGIA | | 205 BUTLER ST STE 1252 | | ATLANTA | GA |
| 10363 01001 | 2016 | NURSING HOME AUTHORITY OF | CHATHAM COUNTY INC | 6711 LAROCHE AVE | | SAVANNAH | GA |
| 10363 01001 | 2017 | NURSING HOME AUTHORITY OF | CHATHAM COUNTY INC | 6711 LAROCHE AVE | | SAVANNAH | GA |
| 10363 01001 | 2018 | NURSING HOME AUTHORITY OF | CHATHAM COUNTY INC | 6711 LAROCHE AVE | | SAVANNAH | GA |
| 10363 01001 | 2019 | NURSING HOME AUTHORITY OF | CHATHAM COUNTY INC | 6711 LAROCHE AVE | | SAVANNAH | GA |
| 10368 01001 | 2016 | MAYOR & ALDERMEN OF SAVANNAH | | PO BOX 1027 | | SAVANNAH | GA |
| 10368 01001 | 2017 | MAYOR & ALDERMEN OF SAVANNAH | | PO BOX 1027 | | SAVANNAH | GA |
| 10368 01001 | 2018 | MAYOR & ALDERMEN OF SAVANNAH | | PO BOX 1027 | | SAVANNAH | GA |
| 10368 01001 | 2019 | MAYOR & ALDERMEN OF SAVANNAH | | PO BOX 1027 | | SAVANNAH | GA |
| 10369 01004 | 2016 | SAVANNAH BULK TERMINAL LLC | | PO BOX 2253 | | SAVANNAH | GA |
| 10369 01004 | 2017 | SAVANNAH BULK TERMINAL LLC | | PO BOX 2253 | | SAVANNAH | GA |
| 10369 01004 | 2018 | SAVANNAH BULK TERMINAL LLC | | PO BOX 2253 | | SAVANNAH | GA |

| PARID | Tax Year | OWN1 | OWN2 | ADDR1 | ADDR2 | CITYNAME | STATE CODE |
|-------------|----------|------------------------------------|----------------------|------------------------------------|-----------------------|---------------|------------|
| 10369 01004 | 2019 | SAVANNAH BULK TERMINAL LLC | | PO BOX 2253 | | SAVANNAH | GA |
| 10377 05036 | 2016 | LAKEVIEW ASSOCIATION OF SAVANN | | 8511 ELMHURST CT | | SAVANNAH | GA |
| 10377 05036 | 2017 | LAKEVIEW ASSOCIATION OF SAVANN | | 8511 ELMHURST CT | | SAVANNAH | GA |
| 10377 05036 | 2018 | LAKEVIEW ASSOCIATION OF SAVANN | | 8511 ELMHURST CT | | SAVANNAH | GA |
| 10377 05036 | 2019 | LAKEVIEW ASSOCIATION OF SAVANN | | 8511 ELMHURST CT | | SAVANNAH | GA |
| 10390 01001 | 2016 | CHATHAM COUNTY | ATTN: COUNTY MANAGER | 124 BULL STREET ROOM #220 | | SAVANNAH | GA |
| 10390 01001 | 2017 | CHATHAM COUNTY | ATTN: COUNTY MANAGER | 124 BULL STREET ROOM #220 | | SAVANNAH | GA |
| 10390 01001 | 2018 | CHATHAM COUNTY | ATTN: COUNTY MANAGER | 124 BULL STREET ROOM #220 | | SAVANNAH | GA |
| 10390 01001 | 2019 | CHATHAM COUNTY | ATTN: COUNTY MANAGER | 124 BULL STREET ROOM #220 | | SAVANNAH | GA |
| 10395 01065 | 2016 | LUFBURROW ALBERT B | | PO BOX 14143 | | SAVANNAH | GA |
| 10395 01065 | 2017 | LUFBURROW ALBERT B | | PO BOX 14143 | | SAVANNAH | GA |
| 10395 01065 | 2018 | LUFBURROW ALBERT B | | PO BOX 14143 | | SAVANNAH | GA |
| 10395 01065 | 2019 | LUFBURROW ALBERT B | | PO BOX 14143 | | SAVANNAH | GA |
| 10413 01028 | 2016 | STATE OF GEORGIA | | 47 TRINITY AVE SW | | ATLANTA | GA |
| 10413 01028 | 2017 | STATE OF GEORGIA | | 245 PEACHTREE CENTER AVE NE STE 22 | | ATLANTA | GA |
| 10413 01028 | 2018 | STATE OF GEORGIA | | 245 PEACHTREE CENTER AVE NE STE 22 | | ATLANTA | GA |
| 10413 01028 | 2019 | STATE OF GEORGIA | | 245 PEACHTREE CENTER AVE NE STE 22 | | ATLANTA | GA |
| 10413 01029 | 2016 | STATE OF GEORGIA | | 47 TRINITY AVE SW | | ATLANTA | GA |
| 10413 01029 | 2017 | STATE OF GEORGIA | | 245 PEACHTREE CENTER AVE NE STE 22 | | ATLANTA | GA |
| 10413 01029 | 2018 | STATE OF GEORGIA | | 245 PEACHTREE CENTER AVE NE STE 22 | | ATLANTA | GA |
| 10413 01029 | 2019 | STATE OF GEORGIA | | 245 PEACHTREE CENTER AVE NE STE 22 | | ATLANTA | GA |
| 10416 01001 | 2016 | STATE OF GEORGIA | | 205 BUTLER ST SE | SUITE 1252 EAST TOWER | ATLANTA | GA |
| 10416 01001 | 2017 | STATE OF GEORGIA | | 205 BUTLER ST SE | SUITE 1252 EAST TOWER | ATLANTA | GA |
| 10416 01001 | 2018 | STATE OF GEORGIA | | 205 BUTLER ST SE | SUITE 1252 EAST TOWER | ATLANTA | GA |
| 10416 01001 | 2019 | STATE OF GEORGIA | | 205 BUTLER ST SE | SUITE 1252 EAST TOWER | ATLANTA | GA |
| 10423 02006 | 2016 | HEARD RICHARD W III ETAL* | | PO BOX 15518 | | SAVANNAH | GA |
| 10423 02006 | 2017 | HEARD RICHARD W AS TRUSTEE & ETAL* | | 1004 HARBOR COVE | | OCEAN SPRINGS | MS |
| 10423 02006 | 2018 | HEARD RICHARD W AS TRUSTEE & ETAL* | | 1004 HARBOR COVE | | OCEAN SPRINGS | MS |
| 10423 02006 | 2019 | HEARD RICHARD W AS TRUSTEE & ETAL* | | 1004 HARBOR COVE | | OCEAN SPRINGS | MS |
| 10428 02021 | 2016 | WAL-MART STORES EAST LP | | P O BOX 8050 MS 0555 | | BENTONVILLE | AR |
| 10428 02021 | 2017 | WAL-MART STORES EAST LP | | P O BOX 8050 MS 0555 | | BENTONVILLE | AR |

| PARID | Tax Year | OWN1 | OWN2 | ADDR1 | ADDR2 | CITYNAME | STATE CODE |
|-------------|----------|------------------------------|----------------------|----------------------------------|-------------------|--------------|------------|
| 10428 02021 | 2018 | WAL-MART STORES EAST LP | | P O BOX 8050 MS 0555 | | BENTONVILLE | AR |
| 10428 02021 | 2019 | WAL-MART STORES EAST LP | | P O BOX 8050 MS 0555 | | BENTONVILLE | AR |
| 10436 01016 | 2016 | CSX REALTY DEVELOPMENT CORP* | | 500 WATER ST # J910 | | JACKSONVILLE | FL |
| 10436 01016 | 2017 | CSX REALTY DEVELOPMENT CORP* | | 500 WATER ST # J910 | | JACKSONVILLE | FL |
| 10436 01016 | 2018 | CSX REALTY DEVELOPMENT CORP* | | 500 WATER ST # J910 | | JACKSONVILLE | FL |
| 10436 01016 | 2019 | CSX REALTY DEVELOPMENT CORP* | | 500 WATER ST # J910 | | JACKSONVILLE | FL |
| 10436 01017 | 2016 | CSX TRANSPORTATION INC | | 500 WATER STREET C910 | | JACKSONVILLE | FL |
| 10436 01017 | 2017 | CSX TRANSPORTATION INC | | 500 WATER STREET C910 | | JACKSONVILLE | FL |
| 10436 01017 | 2018 | CSX TRANSPORTATION INC | | 500 WATER STREET C910 | | JACKSONVILLE | FL |
| 10436 01017 | 2019 | CSX TRANSPORTATION INC | | 500 WATER STREET C910 | ATTN: ERIK HIRSCH | JACKSONVILLE | FL |
| 10438 03001 | 2016 | CHATHAM COUNTY | ATTN: COUNTY MANAGER | 124 BULL STREET ROOM #220 | | SAVANNAH | GA |
| 10438 03001 | 2017 | CHATHAM COUNTY | ATTN: COUNTY MANAGER | 124 BULL STREET ROOM #220 | | SAVANNAH | GA |
| 10438 03001 | 2018 | CHATHAM COUNTY | ATTN: COUNTY MANAGER | 124 BULL STREET ROOM #220 | | SAVANNAH | GA |
| 10438 03001 | 2019 | CHATHAM COUNTY | ATTN: COUNTY MANAGER | 124 BULL STREET ROOM #220 | | SAVANNAH | GA |
| 10442 01001 | 2016 | HEARD MARY S ET AL | | PO BOX 15518 | | SAVANNAH | GA |
| 10442 01001 | 2017 | HEARD MARY S ET AL | | PO BOX 15518 | | SAVANNAH | GA |
| 10442 01001 | 2018 | HEARD MARY S ET AL | | PO BOX 15518 | | SAVANNAH | GA |
| 10442 01001 | 2019 | HEARD MARY S ET AL | | PO BOX 15518 | | SAVANNAH | GA |
| 10442 02001 | 2016 | FOREST CITY GUN CLUB | | 1 OGLETHORPE PROFESSIONAL BLVD S | | SAVANNAH | GA |
| 10442 02001 | 2017 | FOREST CITY GUN CLUB | | 1 OGLETHORPE PROFESSIONAL BLVD S | | SAVANNAH | GA |
| 10442 02001 | 2018 | FOREST CITY GUN CLUB | | 1 OGLETHORPE PROFESSIONAL BLVD S | | SAVANNAH | GA |
| 10442 02001 | 2019 | FOREST CITY GUN CLUB | | 1 OGLETHORPE PROFESSIONAL BLVD S | | SAVANNAH | GA |
| 10442 02003 | 2016 | FOREST CITY GUN CLUB OF SAVH | | 1 OGLETHORPE PROFESSIONAL BLVD S | | SAVANNAH | GA |
| 10442 02003 | 2017 | FOREST CITY GUN CLUB OF SAVH | | 1 OGLETHORPE PROFESSIONAL BLVD S | | SAVANNAH | GA |
| 10442 02003 | 2018 | FOREST CITY GUN CLUB OF SAVH | | 1 OGLETHORPE PROFESSIONAL BLVD S | | SAVANNAH | GA |
| 10442 02003 | 2019 | FOREST CITY GUN CLUB OF SAVH | | 1 OGLETHORPE PROFESSIONAL BLVD S | | SAVANNAH | GA |
| 10444 01001 | 2016 | BETHESDA HOME FOR BOYS | | 9520 FERGUSON AVENUE | | SAVANNAH | GA |
| 10444 01001 | 2017 | BETHESDA HOME FOR BOYS | | 9520 FERGUSON AVENUE | | SAVANNAH | GA |
| 10444 01001 | 2018 | BETHESDA HOME FOR BOYS | | 9520 FERGUSON AVENUE | | SAVANNAH | GA |
| 10444 01001 | 2019 | BETHESDA HOME FOR BOYS | | 9520 FERGUSON AVENUE | | SAVANNAH | GA |
| 10446 01001 | 2016 | WIGGINS SAMUEL ET AL | | 9901 PIN POINT AVE | | SAVANNAH | GA |

| PARID | Tax Year | OWN1 | OWN2 | ADDR1 | ADDR2 | CITYNAME | STATE CODE |
|-------------|----------|---------------------------------------|--------------------------------|----------------------------|-----------|----------|------------|
| 10446 01001 | 2017 | WIGGINS SAMUEL ET AL | | 9901 PIN POINT AVE | | SAVANNAH | GA |
| 10446 01001 | 2018 | WIGGINS SAMUEL ET AL | | 9901 PIN POINT AVE | | SAVANNAH | GA |
| 10446 01001 | 2019 | WIGGINS SAMUEL ET AL | | 9901 PIN POINT AVE | | SAVANNAH | GA |
| 10449 01001 | 2016 | WESLEY MONUMENTAL METHODIST CHURCH | | 429 ABERCORN ST | | SAVANNAH | GA |
| 10449 01001 | 2017 | WESLEY MONUMENTAL METHODIST CHURCH | | 429 ABERCORN ST | | SAVANNAH | GA |
| 10449 01001 | 2018 | WESLEY MONUMENTAL METHODIST CHURCH | | 429 ABERCORN ST | | SAVANNAH | GA |
| 10449 01001 | 2019 | WESLEY MONUMENTAL METHODIST CHURCH | | 429 ABERCORN ST | | SAVANNAH | GA |
| 10456 01001 | 2016 | GREAT DANE TRAILERS INC | | PO BOX 67 | | SAVANNAH | GA |
| 10456 01001 | 2017 | GREAT DANE TRAILERS INC | | PO BOX 67 | | SAVANNAH | GA |
| 10456 01001 | 2018 | GREAT DANE TRAILERS INC | | PO BOX 67 | | SAVANNAH | GA |
| 10456 01001 | 2019 | GREAT DANE TRAILERS INC | | PO BOX 67 | | SAVANNAH | GA |
| 10457 01001 | 2016 | STATE OF GEORGIA | | 205 BUTLER ST STE 1252 | | ATLANTA | GA |
| 10457 01001 | 2017 | STATE OF GEORGIA | | 205 BUTLER ST STE 1252 | | ATLANTA | GA |
| 10457 01001 | 2018 | STATE OF GEORGIA | | 205 BUTLER ST STE 1252 | | ATLANTA | GA |
| 10457 01001 | 2019 | STATE OF GEORGIA | | 205 BUTLER ST STE 1252 | | ATLANTA | GA |
| 10458 01001 | 2016 | WEST ELEANOR TORREY L/T * | STATE OF GA AS REMAINDERMAN | PO BOX 13397 | | SAVANNAH | GA |
| 10458 01001 | 2017 | WEST ELEANOR TORREY L/T * | STATE OF GA AS REMAINDERMAN | PO BOX 13397 | | SAVANNAH | GA |
| 10458 01001 | 2018 | WEST ELEANOR TORREY L/T * | STATE OF GA AS REMAINDERMAN | PO BOX 13397 | | SAVANNAH | GA |
| 10458 01001 | 2019 | WEST ELEANOR TORREY L/T * | STATE OF GA AS REMAINDERMAN | PO BOX 13397 | | SAVANNAH | GA |
| 10470 02003 | 2016 | 9902 FERGUSON LLC ET AL* | | P O BOX 60189 | | SAVANNAH | GA |
| 10470 02003 | 2017 | 9902 FERGUSON LLC ET AL* | | P O BOX 60189 | | SAVANNAH | GA |
| 10470 02003 | 2018 | 9902 FERGUSON LLC ET AL* | | P O BOX 60189 | | SAVANNAH | GA |
| 10470 02003 | 2019 | 9902 FERGUSON LLC | | PO BOX 61678 | | SAVANNAH | GA |
| 10477 08025 | 2016 | MONTFORD TERRY W | | 1617 E MONTGOMERY XRD FRNT | | SAVANNAH | GA |
| 10477 08025 | 2017 | MONTFORD TERRY W | | 1617 E MONTGOMERY XRD FRNT | | SAVANNAH | GA |
| 10477 08025 | 2018 | MONTFORD TERRY W | | 1617 E MONTGOMERY XRD FRNT | | SAVANNAH | GA |
| 10477 08025 | 2019 | MONTFORD TERRY W | | 1617 E MONTGOMERY XRD FRNT | | SAVANNAH | GA |
| 10486 01001 | 2016 | CHATHAM COUNTY | | 124 BULL STREET | SUITE 220 | SAVANNAH | GA |
| 10486 01001 | 2017 | CHATHAM COUNTY | | 124 BULL STREET | SUITE 220 | SAVANNAH | GA |
| 10486 01001 | 2018 | CHATHAM COUNTY | | 124 BULL STREET | SUITE 220 | SAVANNAH | GA |
| 10486 01001 | 2019 | CHATHAM COUNTY | | 124 BULL STREET | SUITE 220 | SAVANNAH | GA |
| 10488 01001 | 2016 | GEORGIA PORTS AUTHORITY | | PO BOX 2406 | | SAVANNAH | GA |
| 10488 01001 | 2017 | GEORGIA PORTS AUTHORITY | | PO BOX 2406 | | SAVANNAH | GA |
| 10488 01001 | 2018 | GEORGIA PORTS AUTHORITY | | PO BOX 2406 | | SAVANNAH | GA |
| 10488 01001 | 2019 | GEORGIA PORTS AUTHORITY | | PO BOX 2406 | | SAVANNAH | GA |

| PARID | Tax Year | OWN1 | OWN2 | ADDR1 | ADDR2 | CITYNAME | STATE CODE |
|-------------|----------|------------------------------------|-----------|--------------------------|-------|----------|------------|
| 10488 01003 | 2016 | GEORGIA PORTS AUTHORITY | | PO BOX 2406 | | SAVANNAH | GA |
| 10488 01003 | 2017 | GEORGIA PORTS AUTHORITY | | PO BOX 2406 | | SAVANNAH | GA |
| 10488 01003 | 2018 | GEORGIA PORTS AUTHORITY | | PO BOX 2406 | | SAVANNAH | GA |
| 10488 01003 | 2019 | GEORGIA PORTS AUTHORITY | | PO BOX 2406 | | SAVANNAH | GA |
| 10515 01003 | 2016 | GROVES & STEVENS ROBERT W III | | PO BOX 13948 | | SAVANNAH | GA |
| 10515 01003 | 2017 | GROVES & STEVENS ROBERT W III | | PO BOX 13948 | | SAVANNAH | GA |
| 10515 01003 | 2018 | GROVES & STEVENS ROBERT W III | | PO BOX 13948 | | SAVANNAH | GA |
| 10515 01003 | 2019 | GROVES & STEVENS ROBERT W III | | PO BOX 13948 | | SAVANNAH | GA |
| 10521 01001 | 2016 | GREENE JOSEPH MEMORIAL PARTNERSHIP | | 820 DIXON ST | | SAVANNAH | GA |
| 10521 01001 | 2017 | GREENE JOSEPH MEMORIAL PARTNERSHIP | | 820 DIXON ST | | SAVANNAH | GA |
| 10521 01001 | 2018 | GREENE JOSEPH MEMORIAL PARTNERSHIP | | 820 DIXON ST | | SAVANNAH | GA |
| 10521 01001 | 2019 | GREENE JOSEPH MEMORIAL PARTNERSHIP | | 820 DIXON ST | | SAVANNAH | GA |
| 10525 01009 | 2016 | DEPARTMENT OF NATURAL RESOURCES | RESOURCES | 270 WASHINGTON ST SW | | ATLANTA | GA |
| 10525 01009 | 2017 | DEPARTMENT OF NATURAL RESOURCES | RESOURCES | 270 WASHINGTON ST SW | | ATLANTA | GA |
| 10525 01009 | 2018 | DEPARTMENT OF NATURAL RESOURCES | RESOURCES | 270 WASHINGTON ST SW | | ATLANTA | GA |
| 10525 01009 | 2019 | DEPARTMENT OF NATURAL RESOURCES | RESOURCES | 270 WASHINGTON ST SW | | ATLANTA | GA |
| 10536 01001 | 2016 | GREAT DANE LIMITED PARTNERSHIP | | 222 N LASALLE ST 10TH FL | | CHICAGO | IL |
| 10536 01001 | 2017 | GREAT DANE LIMITED PARTNERSHIP | | 222 N LASALLE ST 10TH FL | | CHICAGO | IL |
| 10536 01001 | 2018 | GREAT DANE LIMITED PARTNERSHIP | | 222 N LASALLE ST 10TH FL | | CHICAGO | IL |
| 10536 01001 | 2019 | GREAT DANE LIMITED PARTNERSHIP | | 222 N LASALLE ST 10TH FL | | CHICAGO | IL |
| 10536 01006 | 2016 | GEORGIA PORTS AUTHORITY | | PO BOX 2406 | | SAVANNAH | GA |
| 10536 01006 | 2017 | GEORGIA PORTS AUTHORITY | | PO BOX 2406 | | SAVANNAH | GA |
| 10536 01006 | 2018 | GEORGIA PORTS AUTHORITY | | PO BOX 2406 | | SAVANNAH | GA |
| 10536 01006 | 2019 | GEORGIA PORTS AUTHORITY | | PO BOX 2406 | | SAVANNAH | GA |
| 10538 01002 | 2016 | COLONIAL TERMINALS INC | | PO BOX 576 | | SAVANNAH | GA |
| 10538 01002 | 2017 | COLONIAL TERMINALS INC | | PO BOX 576 | | SAVANNAH | GA |
| 10538 01002 | 2018 | COLONIAL TERMINALS INC | | PO BOX 576 | | SAVANNAH | GA |
| 10538 01002 | 2019 | COLONIAL TERMINALS INC | | PO BOX 576 | | SAVANNAH | GA |
| 10539 01001 | 2016 | GEORGIA PORTS AUTHORITY | | PO BOX 2406 | | SAVANNAH | GA |
| 10539 01001 | 2017 | GEORGIA PORTS AUTHORITY | | PO BOX 2406 | | SAVANNAH | GA |
| 10539 01001 | 2018 | GEORGIA PORTS AUTHORITY | | PO BOX 2406 | | SAVANNAH | GA |

| PARID | Tax Year | OWN1 | OWN2 | ADDR1 | ADDR2 | CITYNAME | STATE CODE |
|-------------|----------|--------------------------------|----------------|--------------------------|-------|----------------|------------|
| 10539 01001 | 2019 | GEORGIA PORTS AUTHORITY | | PO BOX 2406 | | SAVANNAH | GA |
| 10540 01001 | 2016 | INTERNATIONAL PAPER COMPANY | | PO BOX 2118 | | MEMPHIS | TN |
| 10540 01001 | 2017 | INTERNATIONAL PAPER COMPANY | | PO BOX 2118 | | MEMPHIS | TN |
| 10540 01001 | 2018 | INTERNATIONAL PAPER COMPANY | | PO BOX 2118 | | MEMPHIS | TN |
| 10540 01001 | 2019 | INTERNATIONAL PAPER COMPANY | | PO BOX 2118 | | MEMPHIS | TN |
| 10548 01001 | 2016 | DEVELOPMENT AUTHORITY OF | CHATHAM COUNTY | | | SAVANNAH | GA |
| 10548 01001 | 2017 | INTERNATIONAL PAPER | | PO BOX 2118 | | MEMPHIS | TN |
| 10548 01001 | 2018 | INTERNATIONAL PAPER | | P.O. BOX 2118 | | MEMPHIS | TN |
| 10548 01001 | 2019 | INTERNATIONAL PAPER | | P.O. BOX 2118 | | MEMPHIS | TN |
| 10549 01002 | 2016 | COLONIAL TERMINALS INC | | PO BOX 576 | | SAVANNAH | GA |
| 10549 01002 | 2017 | COLONIAL TERMINALS INC | | PO BOX 576 | | SAVANNAH | GA |
| 10549 01002 | 2018 | COLONIAL TERMINALS INC | | PO BOX 576 | | SAVANNAH | GA |
| 10549 01002 | 2019 | COLONIAL TERMINALS INC | | PO BOX 576 | | SAVANNAH | GA |
| 10550 02003 | 2016 | SAVANNAH STEEL TERMINAL LLC | | 5342 62ND AVE S | | ST. PETERSBURG | FL |
| 10550 02003 | 2017 | SAVANNAH STEEL TERMINAL LLC | | 5342 62ND AVE S | | ST. PETERSBURG | FL |
| 10550 02003 | 2018 | SAVANNAH STEEL TERMINAL LLC | | 5342 62ND AVE S | | ST. PETERSBURG | FL |
| 10550 02003 | 2019 | SAVANNAH STEEL TERMINAL LLC | | 5342 62ND AVE S | | ST. PETERSBURG | FL |
| 10551 01040 | 2016 | GREAT DANE LIMITED PARTNERSHIP | | 222 N LASALLE ST 10TH FL | | CHICAGO | IL |
| 10551 01040 | 2017 | GREAT DANE LIMITED PARTNERSHIP | | 222 N LASALLE ST 10TH FL | | CHICAGO | IL |
| 10551 01040 | 2018 | GREAT DANE LIMITED PARTNERSHIP | | 222 N LASALLE ST 10TH FL | | CHICAGO | IL |
| 10551 01040 | 2019 | GREAT DANE LIMITED PARTNERSHIP | | 222 N LASALLE ST 10TH FL | | CHICAGO | IL |
| 10570 01002 | 2016 | BLACK HERBERT R AGT | | PO BOX 13057 | | SAVANNAH | GA |
| 10570 01002 | 2017 | BLACK HERBERT R AGT | | PO BOX 13057 | | SAVANNAH | GA |
| 10570 01002 | 2018 | BLACK HERBERT R AGT | | PO BOX 13057 | | SAVANNAH | GA |
| 10570 01002 | 2019 | BLACK HERBERT R AGT | | PO BOX 13057 | | SAVANNAH | GA |
| 10576 01004 | 2016 | AUSTIN JOSEPH A SR | | 33 PORT ROYAL DR | | SAVANNAH | GA |
| 10576 01004 | 2017 | AUSTIN JOSEPH A SR | | 33 PORT ROYAL DR | | SAVANNAH | GA |
| 10576 01004 | 2018 | AUSTIN JOSEPH A SR | | 33 PORT ROYAL DR | | SAVANNAH | GA |
| 10576 01004 | 2019 | AUSTIN JOSEPH A SR | | 33 PORT ROYAL DR | | SAVANNAH | GA |
| 10603 01001 | 2016 | INTERNATIONAL PAPER COMPANY | | PO BOX 2118 | | MEMPHIS | TN |

| PARID | Tax Year | OWN1 | OWN2 | ADDR1 | ADDR2 | CITYNAME | STATE CODE |
|-------------|----------|---------------------------------------|-------------------------|-----------------------------|------------------|--------------|------------|
| 10603 01001 | 2017 | INTERNATIONAL PAPER COMPANY | | PO BOX 2118 | | MEMPHIS | TN |
| 10603 01001 | 2018 | INTERNATIONAL PAPER COMPANY | | PO BOX 2118 | | MEMPHIS | TN |
| 10603 01001 | 2019 | INTERNATIONAL PAPER COMPANY | | PO BOX 2118 | | MEMPHIS | TN |
| 10603 01002 | 2016 | ARIZONA CHEMICAL COMPANY | | 4600 TOUCHTON RD E STE 1200 | | JACKSONVILLE | FL |
| 10603 01002 | 2017 | ARIZONA CHEMICAL COMPANY | | 4600 TOUCHTON RD E STE 1200 | | JACKSONVILLE | FL |
| 10603 01002 | 2018 | KRATON CHEMICAL LLC | | 1201 W LATHROP AVE | | SAVANNAH | GA |
| 10603 01002 | 2019 | KRATON CHEMICAL LLC | | 1201 W LATHROP AVE | | SAVANNAH | GA |
| 10605 01001 | 2016 | EPIC MIDSTREAM LLC | | 2200 W LOOP S SUITE 550 | | HOUSTON | TX |
| 10605 01001 | 2017 | EPIC MIDSTREAM LLC | | 2200 W LOOP S SUITE 550 | | HOUSTON | TX |
| 10605 01001 | 2018 | EPIC MIDSTREAM LLC | | 2200 W LOOP S SUITE 550 | | HOUSTON | TX |
| 10605 01001 | 2019 | EPIC MIDSTREAM LLC | | 2200 W LOOP S SUITE 550 | | HOUSTON | TX |
| 10606 01001 | 2016 | SOUTHERN REGION INDUSTRIAL REALTY INC | | 110 FRANKLIN RD SE BOX 28 | | ROANOKE | VA |
| 10606 01001 | 2017 | SOUTHERN REGION INDUSTRIAL REALTY INC | | 3 COMMERCIAL PL UNIT 209 | | NORFOLK | VA |
| 10606 01001 | 2018 | SOUTHERN REGION INDUSTRIAL REALTY INC | | 3 COMMERCIAL PL UNIT 209 | | NORFOLK | VA |
| 10606 01001 | 2019 | SOUTHERN REGION INDUSTRIAL REALTY INC | | 3 COMMERCIAL PL UNIT 209 | | NORFOLK | VA |
| 10606 01002 | 2016 | COLONIAL LAND INVESTMENT COMPANY | | PO BOX 576 | | SAVANNAH | GA |
| 10606 01002 | 2017 | COLONIAL LAND INVESTMENT COMPANY | | PO BOX 576 | | SAVANNAH | GA |
| 10606 01002 | 2018 | COLONIAL LAND INVESTMENT COMPANY | | PO BOX 576 | | SAVANNAH | GA |
| 10606 01002 | 2019 | COLONIAL LAND INVESTMENT COMPANY | | PO BOX 576 | | SAVANNAH | GA |
| 10606 01004 | 2016 | MCDONALD VENTURES XXI LLC | | 3715 NORTHSIDE PKWY NW | BLDG 200 STE 700 | ATLANTA | GA |
| 10606 01004 | 2017 | MCDONALD VENTURES XXI LLC | | 3715 NORTHSIDE PKWY NW | BLDG 200 STE 700 | ATLANTA | GA |
| 10606 01004 | 2018 | MCDONALD VENTURES XXI LLC | | 3715 NORTHSIDE PKWY NW | BLDG 200 STE 700 | ATLANTA | GA |
| 10606 01004 | 2019 | MCDONALD VENTURES XXI LLC | | 3715 NORTHSIDE PKWY NW | BLDG 200 STE 700 | ATLANTA | GA |
| 10607 01001 | 2016 | DEPARTMENT OF TRANSPORTATION | OFFICE OF RIGHTS OF WAY | PROPERTY MANAGEMENT SECTION | | ATLANTA | GA |
| 10607 01001 | 2017 | DEPARTMENT OF TRANSPORTATION | OFFICE OF RIGHTS OF WAY | PROPERTY MANAGEMENT SECTION | | ATLANTA | GA |
| 10607 01001 | 2018 | DEPARTMENT OF TRANSPORTATION | OFFICE OF RIGHTS OF WAY | PROPERTY MANAGEMENT SECTION | | ATLANTA | GA |

| PARID | Tax Year | OWN1 | OWN2 | ADDR1 | ADDR2 | CITYNAME | STATE CODE |
|-------------|----------|------------------------------|-----------------------------|-----------------------------|-------|-----------|------------|
| 10607 01001 | 2019 | DEPARTMENT OF TRANSPORTATION | OFFICE OF RIGHTS OF WAY | PROPERTY MANAGEMENT SECTION | | ATLANTA | GA |
| 10610 01001 | 2016 | DEPARTMENT OF TRANSPORTATION | OFFICE OF RIGHTS OF WAY | PROPERTY MANAGEMENT SECTION | | ATLANTA | GA |
| 10610 01001 | 2017 | DEPARTMENT OF TRANSPORTATION | OFFICE OF RIGHTS OF WAY | PROPERTY MANAGEMENT SECTION | | ATLANTA | GA |
| 10610 01001 | 2018 | DEPARTMENT OF TRANSPORTATION | OFFICE OF RIGHTS OF WAY | PROPERTY MANAGEMENT SECTION | | ATLANTA | GA |
| 10610 01001 | 2019 | DEPARTMENT OF TRANSPORTATION | OFFICE OF RIGHTS OF WAY | PROPERTY MANAGEMENT SECTION | | ATLANTA | GA |
| 10612 01001 | 2016 | UNITED STATES OF AMERICA | | PO BOX 8082 | | SAVANNAH | GA |
| 10612 01001 | 2017 | UNITED STATES OF AMERICA | | PO BOX 8082 | | SAVANNAH | GA |
| 10612 01001 | 2018 | UNITED STATES OF AMERICA | | PO BOX 8082 | | SAVANNAH | GA |
| 10612 01001 | 2019 | UNITED STATES OF AMERICA | | PO BOX 8082 | | SAVANNAH | GA |
| 10614 01001 | 2016 | UNITED STATES OF AMERICA | | PO BOX 8082 | | SAVANNAH | GA |
| 10614 01001 | 2017 | UNITED STATES OF AMERICA | | PO BOX 8082 | | SAVANNAH | GA |
| 10614 01001 | 2018 | UNITED STATES OF AMERICA | | PO BOX 8082 | | SAVANNAH | GA |
| 10614 01001 | 2019 | UNITED STATES OF AMERICA | | PO BOX 8082 | | SAVANNAH | GA |
| 10616 01001 | 2016 | UNITED STATES OF AMERICA | | PO BOX 8082 | | SAVANNAH | GA |
| 10616 01001 | 2017 | UNITED STATES OF AMERICA | | PO BOX 8082 | | SAVANNAH | GA |
| 10616 01001 | 2018 | UNITED STATES OF AMERICA | | PO BOX 8082 | | SAVANNAH | GA |
| 10616 01001 | 2019 | UNITED STATES OF AMERICA | | PO BOX 8082 | | SAVANNAH | GA |
| 10617 01001 | 2016 | UNITED STATES OF AMERICA | | PO BOX 8082 | | SAVANNAH | GA |
| 10617 01001 | 2017 | UNITED STATES OF AMERICA | | PO BOX 8082 | | SAVANNAH | GA |
| 10617 01001 | 2018 | UNITED STATES OF AMERICA | | PO BOX 8082 | | SAVANNAH | GA |
| 10617 01001 | 2019 | UNITED STATES OF AMERICA | | PO BOX 8082 | | SAVANNAH | GA |
| 10618 01001 | 2016 | GEORGIA PORTS AUTHORITY | | PO BOX 2406 | | SAVANNAH | GA |
| 10618 01001 | 2017 | GEORGIA PORTS AUTHORITY | | PO BOX 2406 | | SAVANNAH | GA |
| 10618 01001 | 2018 | GEORGIA PORTS AUTHORITY | | PO BOX 2406 | | SAVANNAH | GA |
| 10618 01001 | 2019 | GEORGIA PORTS AUTHORITY | | PO BOX 2406 | | SAVANNAH | GA |
| 10621 01001 | 2016 | NEW NGC INC | DBA NATIONAL GYPSUM COMPANY | 2001 REXFORD RD | | CHARLOTTE | NC |
| 10621 01001 | 2017 | NEW NGC INC | DBA NATIONAL GYPSUM COMPANY | 2001 REXFORD RD | | CHARLOTTE | NC |
| 10621 01001 | 2018 | NEW NGC INC | DBA NATIONAL GYPSUM COMPANY | 2001 REXFORD RD | | CHARLOTTE | NC |
| 10621 01001 | 2019 | NEW NGC INC | DBA NATIONAL GYPSUM COMPANY | 2001 REXFORD RD | | CHARLOTTE | NC |
| 10623 01004 | 2016 | INTERNATIONAL PAPER COMPANY | | PO BOX 2118 | | MEMPHIS | TN |
| 10623 01004 | 2017 | INTERNATIONAL PAPER COMPANY | | PO BOX 2118 | | MEMPHIS | TN |

| PARID | Tax Year | OWN1 | OWN2 | ADDR1 | ADDR2 | CITYNAME | STATE CODE |
|-------------|----------|-----------------------------|-------------|-----------------------------|---------------------|--------------|------------|
| 10623 01004 | 2018 | INTERNATIONAL PAPER COMPANY | | PO BOX 2118 | | MEMPHIS | TN |
| 10623 01004 | 2019 | INTERNATIONAL PAPER COMPANY | | PO BOX 2118 | | MEMPHIS | TN |
| 10624 01001 | 2016 | OWENS CORNING ROOFING AND | ASPHALT LLC | 1 OWENS CORNING PKWY | | TOLEDO | OH |
| 10624 01001 | 2017 | OWENS CORNING ROOFING AND | ASPHALT LLC | 1 OWENS CORNING PKWY | | TOLEDO | OH |
| 10624 01001 | 2018 | OWENS CORNING ROOFING AND | ASPHALT LLC | 1 OWENS CORNING PKWY | | TOLEDO | OH |
| 10624 01001 | 2019 | OWENS CORNING ROOFING AND | ASPHALT LLC | 1 OWENS CORNING PKWY | | TOLEDO | OH |
| 10678 01001 | 2016 | DAVIS LAMAR W | | 728 WILMINGTON ISLAND RD | | SAVANNAH | GA |
| 10678 01001 | 2017 | DAVIS LAMAR W | | 728 WILMINGTON ISLAND RD | | SAVANNAH | GA |
| 10678 01001 | 2018 | DAVIS LAMAR W | | 728 WILMINGTON ISLAND RD | | SAVANNAH | GA |
| 10678 01001 | 2019 | DAVIS LAMAR W | | 728 WILMINGTON ISLAND RD | | SAVANNAH | GA |
| 10679 01001 | 2016 | GREAT DANE TRAILERS INC | | PO BOX 67 | | SAVANNAH | GA |
| 10679 01001 | 2017 | GREAT DANE TRAILERS INC | | PO BOX 67 | | SAVANNAH | GA |
| 10679 01001 | 2018 | GREAT DANE TRAILERS INC | | PO BOX 67 | | SAVANNAH | GA |
| 10679 01001 | 2019 | GREAT DANE TRAILERS INC | | PO BOX 67 | | SAVANNAH | GA |
| 10701 07001 | 2016 | CSX TRANSPORTATION INC | | 500 WATERS ST | ATTN: RAE AKERS | JACKSONVILLE | FL |
| 10701 07001 | 2017 | CSX TRANSPORTATION INC | | 500 WATERS ST | ATTN: RAE AKERS | JACKSONVILLE | FL |
| 10701 07001 | 2018 | CSX TRANSPORTATION INC | | 500 WATERS ST C-910 | ATTN: ERIK HIRSCH | JACKSONVILLE | FL |
| 10701 07001 | 2019 | CSX TRANSPORTATION INC | | 500 WATERS ST C-910 | ATTN: ERIK HIRSCH | JACKSONVILLE | FL |
| 10724 01001 | 2016 | GEORGIA PORTS AUTHORITY | | PO BOX 2406 | | SAVANNAH | GA |
| 10724 01001 | 2017 | GEORGIA PORTS AUTHORITY | | PO BOX 2406 | | SAVANNAH | GA |
| 10724 01001 | 2018 | GEORGIA PORTS AUTHORITY | | PO BOX 2406 | | SAVANNAH | GA |
| 10724 01001 | 2019 | GEORGIA PORTS AUTHORITY | | PO BOX 2406 | | SAVANNAH | GA |
| 10727 01001 | 2016 | GEORGIA POWER COMPANY | | 241 RALPH MCGILL BLVD NE | TAX DEPT. BIN 10120 | ATLANTA | GA |
| 10727 01001 | 2017 | GEORGIA POWER COMPANY | | 241 RALPH MCGILL BLVD NE | TAX DEPT. BIN 10120 | ATLANTA | GA |
| 10727 01001 | 2018 | GEORGIA POWER COMPANY | | 241 RALPH MCGILL BLVD NE | TAX DEPT. BIN 10120 | ATLANTA | GA |
| 10727 01001 | 2019 | GEORGIA POWER COMPANY | | 241 RALPH MCGILL BLVD NE | TAX DEPT. BIN 10120 | ATLANTA | GA |
| 10728 01001 | 2016 | GEORGIA ATLANTIC PORT LLC | | 1650 DES PERES RD SUITE 303 | | ST LOUIS | MO |
| 10728 01001 | 2017 | GEORGIA ATLANTIC PORT LLC | | 1650 DES PERES RD SUITE 303 | | ST LOUIS | MO |
| 10728 01001 | 2018 | GEORGIA ATLANTIC PORT LLC | | 1515 DES PERES RD SUITE 300 | | ST LOUIS | MO |
| 10728 01001 | 2019 | GEORGIA ATLANTIC PORT LLC | | 1515 DES PERES RD SUITE 300 | | ST LOUIS | MO |
| 10728 01002 | 2016 | IMPERIAL-SAVANNAH LP | | PO BOX 9 | | SUGAR LAND | TX |
| 10728 01002 | 2017 | IMPERIAL-SAVANNAH LP | | 40 DANBURY ROAD PO BOX 810 | | WILTON | CT |
| 10728 01002 | 2018 | IMPERIAL-SAVANNAH LP | | 40 DANBURY ROAD PO BOX 810 | | WILTON | CT |
| 10728 01002 | 2019 | IMPERIAL-SAVANNAH LP | | 40 DANBURY ROAD PO BOX 810 | | WILTON | CT |
| 10729 01008 | 2016 | GEORGIA PORTS AUTHORITY | | PO BOX 2406 | | SAVANNAH | GA |
| 10729 01008 | 2017 | GEORGIA PORTS AUTHORITY | | PO BOX 2406 | | SAVANNAH | GA |
| 10729 01008 | 2018 | GEORGIA PORTS AUTHORITY | | PO BOX 2406 | | SAVANNAH | GA |

| PARID | Tax Year | OWN1 | OWN2 | ADDR1 | ADDR2 | CITYNAME | STATE CODE |
|-------------|----------|-----------------------------|-----------------------|----------------------------------|----------------------------|-------------|------------|
| 10729 01008 | 2019 | GEORGIA PORTS AUTHORITY | | PO BOX 2406 | | SAVANNAH | GA |
| 10729 01009 | 2016 | GEORGIA PORTS AUTHORITY | | PO BOX 2406 | | SAVANNAH | GA |
| 10729 01009 | 2017 | GEORGIA PORTS AUTHORITY | | PO BOX 2406 | | SAVANNAH | GA |
| 10729 01009 | 2018 | GEORGIA PORTS AUTHORITY | | PO BOX 2406 | | SAVANNAH | GA |
| 10729 01009 | 2019 | GEORGIA PORTS AUTHORITY | | PO BOX 2406 | | SAVANNAH | GA |
| 10730 01001 | 2016 | GEORGIA PORTS AUTHORITY | | PO BOX 2406 | | SAVANNAH | GA |
| 10730 01001 | 2017 | GEORGIA PORTS AUTHORITY | | PO BOX 2406 | | SAVANNAH | GA |
| 10730 01001 | 2018 | GEORGIA PORTS AUTHORITY | | PO BOX 2406 | | SAVANNAH | GA |
| 10730 01001 | 2019 | GEORGIA PORTS AUTHORITY | | PO BOX 2406 | | SAVANNAH | GA |
| 10746 01006 | 2016 | GEORGIA POWER COMPANY | | 241 RALPH MCGILL BLVD NE | TAX DEPT. BIN 10120 | ATLANTA | GA |
| 10746 01006 | 2017 | GEORGIA POWER COMPANY | | 241 RALPH MCGILL BLVD NE | TAX DEPT. BIN 10120 | ATLANTA | GA |
| 10746 01006 | 2018 | GEORGIA POWER COMPANY | | 241 RALPH MCGILL BLVD NE | TAX DEPT. BIN 10120 | ATLANTA | GA |
| 10746 01006 | 2019 | GEORGIA POWER COMPANY | | 241 RALPH MCGILL BLVD NE | TAX DEPT. BIN 10120 | ATLANTA | GA |
| 10747 05006 | 2016 | HIGHLANDS AT BRANDLEWOOD | ALLIANCE TAX ADVISORS | 433 E LAS COLINAS BLVD SUITE 300 | | IRVING | TX |
| 10747 05006 | 2017 | HIGHLANDS AT BRANDLEWOOD | ALLIANCE TAX ADVISORS | 433 E LAS COLINAS BLVD SUITE 300 | | IRVING | TX |
| 10747 05006 | 2018 | HIGHLANDS AT BRANDLEWOOD | ALLIANCE TAX ADVISORS | 433 E LAS COLINAS BLVD SUITE 300 | | IRVING | TX |
| 10747 05006 | 2019 | HIGHLANDS AT BRANDLEWOOD | ALLIANCE TAX ADVISORS | 433 E LAS COLINAS BLVD SUITE 300 | | IRVING | TX |
| 10804 01001 | 2016 | GEORGIA PORTS AUTHORITY | | PO BOX 2406 | | SAVANNAH | GA |
| 10804 01001 | 2017 | GEORGIA PORTS AUTHORITY | | PO BOX 2406 | | SAVANNAH | GA |
| 10804 01001 | 2018 | GEORGIA PORTS AUTHORITY | | PO BOX 2406 | | SAVANNAH | GA |
| 10804 01001 | 2019 | GEORGIA PORTS AUTHORITY | | PO BOX 2406 | | SAVANNAH | GA |
| 10805 01004 | 2016 | GEORGIA PORTS AUTHORITY | | PO BOX 2406 | | SAVANNAH | GA |
| 10805 01004 | 2017 | GEORGIA PORTS AUTHORITY | | PO BOX 2406 | | SAVANNAH | GA |
| 10805 01004 | 2018 | GEORGIA PORTS AUTHORITY | | PO BOX 2406 | | SAVANNAH | GA |
| 10805 01004 | 2019 | GEORGIA PORTS AUTHORITY | | PO BOX 2406 | | SAVANNAH | GA |
| 10808 01001 | 2016 | KOCH RP HOLDINGS I LLC | | 4111 E 37TH ST N | | WICHITA | KS |
| 10808 01001 | 2017 | GEORGIA PORTS AUTHORITY | | P O BOX 2406 | | SAVANNAH | GA |
| 10808 01001 | 2018 | GEORGIA PORTS AUTHORITY | | P O BOX 2406 | | SAVANNAH | GA |
| 10808 01001 | 2019 | GEORGIA PORTS AUTHORITY | | P O BOX 2406 | | SAVANNAH | GA |
| 10808 01003 | 2016 | GEORGIA PORTS AUTHORITY | | PO BOX 2406 | | SAVANNAH | GA |
| 10808 01003 | 2017 | GEORGIA PORTS AUTHORITY | | PO BOX 2406 | | SAVANNAH | GA |
| 10808 01003 | 2018 | GEORGIA PORTS AUTHORITY | | PO BOX 2406 | | SAVANNAH | GA |
| 10808 01003 | 2019 | GEORGIA PORTS AUTHORITY | | PO BOX 2406 | | SAVANNAH | GA |
| 10809 01001 | 2016 | WEYERHAEUSER NR COMPANY | TAX DEPARTMENT | PO BOX 9777 | CH1C28 | FEDERAL WAY | WA |
| 10809 01001 | 2017 | INTERNATIONAL PAPER COMPANY | | 6400 POPLAR AVE | TOWER IV, 7TH FLOOR, 7-045 | MEMPHIS | TN |
| 10809 01001 | 2018 | INTERNATIONAL PAPER COMPANY | | 6400 POPLAR AVE | TOWER IV, 7TH FLOOR, 7-045 | MEMPHIS | TN |

| PARID | Tax Year | OWN1 | OWN2 | ADDR1 | ADDR2 | CITYNAME | STATE CODE |
|-------------|----------|---|----------------|-------------------------------|----------------------------|------------|------------|
| 10809 01001 | 2019 | INTERNATIONAL PAPER COMPANY | | 6400 POPLAR AVE | TOWER IV, 7TH FLOOR, 7-045 | MEMPHIS | TN |
| 10810 01001 | 2016 | WEYERHAEUSER NR COMPANY | | PO BOX 56607 | | ATLANTA | GA |
| 10810 01001 | 2017 | INTERNATIONAL PAPER COMPANY | | 6400 POPLAR AVE | TOWER IV, 7TH FLOOR, 7-045 | MEMPHIS | TN |
| 10810 01001 | 2018 | INTERNATIONAL PAPER COMPANY | | 6400 POPLAR AVE | TOWER IV, 7TH FLOOR, 7-045 | MEMPHIS | TN |
| 10810 01001 | 2019 | INTERNATIONAL PAPER COMPANY | | 6400 POPLAR AVE | TOWER IV, 7TH FLOOR, 7-045 | MEMPHIS | TN |
| 10812 01001 | 2016 | GEORGIA PORTS AUTHORITY | | PO BOX 2406 | | SAVANNAH | GA |
| 10812 01001 | 2017 | GEORGIA PORTS AUTHORITY | | PO BOX 2406 | | SAVANNAH | GA |
| 10812 01001 | 2018 | GEORGIA PORTS AUTHORITY | | PO BOX 2406 | | SAVANNAH | GA |
| 10812 01001 | 2019 | GEORGIA PORTS AUTHORITY | | PO BOX 2406 | | SAVANNAH | GA |
| 10812 01005 | 2016 | SAVANNAH ECONOMIC DEVELOPMENT AUTHORITY | | P.O. BOX 128 | | SAVANNAH | GA |
| 10812 01005 | 2017 | SAVANNAH ECONOMIC DEVELOPMENT AUTHORITY | | P.O. BOX 128 | | SAVANNAH | GA |
| 10812 01005 | 2018 | SAVANNAH ECONOMIC DEVELOPMENT AUTHORITY | | P.O. BOX 128 | | SAVANNAH | GA |
| 10812 01006 | 2017 | IKEA PROPERTY INC | | 420 ALAN WOOD RD | | CONSHOCKEN | PA |
| 10812 01006 | 2018 | IKEA PROPERTY INC | | 420 ALAN WOOD RD | | CONSHOCKEN | PA |
| 10812 01006 | 2019 | IKEA PROPERTY INC | | 420 ALAN WOOD RD | | CONSHOCKEN | PA |
| 10812 01007 | 2017 | SAVANNAH ECONOMIC DEVELOPMENT AUTHORITY | | 131 HUTCHINSON ISL RD 4TH FLR | | SAVANNAH | GA |
| 10812 01007 | 2018 | SAVANNAH ECONOMIC DEVELOPMENT AUTHORITY | | 131 HUTCHINSON ISL RD 4TH FLR | | SAVANNAH | GA |
| 10812 01007 | 2019 | SAVANNAH ECONOMIC DEVELOPMENT AUTHORITY | | 131 HUTCHINSON ISL RD 4TH FLR | | SAVANNAH | GA |
| 10816 01003 | 2016 | PCS NITROGEN INC | ATTN: TAX DEPT | 1101 SKOKIE BLVD STE 400 | | NORTHBROOK | IL |
| 10816 01003 | 2017 | PCS NITROGEN INC | ATTN: TAX DEPT | 1101 SKOKIE BLVD STE 400 | | NORTHBROOK | IL |
| 10816 01003 | 2018 | PCS NITROGEN INC | ATTN: TAX DEPT | 1101 SKOKIE BLVD STE 400 | | NORTHBROOK | IL |
| 10816 01003 | 2019 | PCS NITROGEN INC | ATTN: TAX DEPT | 1101 SKOKIE BLVD STE 400 | | NORTHBROOK | IL |
| 10817 01004 | 2016 | SIKES JOE C | | PO BOX 2213 | | SAVANNAH | GA |
| 10817 01004 | 2017 | SIKES JOE C | | PO BOX 2213 | | SAVANNAH | GA |
| 10817 01004 | 2018 | SIKES JOE C | | PO BOX 2213 | | SAVANNAH | GA |
| 10817 01004 | 2019 | SIKES JOE C | | PO BOX 2213 | | SAVANNAH | GA |
| 10818 01006 | 2016 | R B BAKER CONTAINER YARD LLC | | 70 SHIRLEY B JAMES DR | | SAVANNAH | GA |
| 10818 01006 | 2017 | R B BAKER CONTAINER YARD LLC | | 70 SHIRLEY B JAMES DR | | SAVANNAH | GA |
| 10818 01006 | 2018 | R B BAKER CONTAINER YARD LLC | | 70 SHIRLEY B JAMES DR | | SAVANNAH | GA |

| PARID | Tax Year | OWN1 | OWN2 | ADDR1 | ADDR2 | CITYNAME | STATE CODE |
|-------------|----------|---|------|---------------------------|-------|----------|------------|
| 10818 01006 | 2019 | R B BAKER CONTAINER YARD LLC | | 70 SHIRLEY B JAMES DR | | SAVANNAH | GA |
| 10837 01001 | 2016 | ENTERPRISE BANK OF SC | | 13497 BROXTON BRIDGE RD | | EHRHARDT | SC |
| 10837 01001 | 2017 | ENTERPRISE BANK OF SC | | 13497 BROXTON BRIDGE RD | | EHRHARDT | SC |
| 10837 01001 | 2018 | ENTERPRISE BANK OF SC | | 13497 BROXTON BRIDGE RD | | EHRHARDT | SC |
| 10837 01001 | 2019 | ENTERPRISE BANK OF SC | | 13497 BROXTON BRIDGE RD | | EHRHARDT | SC |
| 10859 01001 | 2016 | STATE OF GEORGIA | | 205 BUTLER ST SE STE 1252 | | ATLANTA | GA |
| 10859 01001 | 2017 | STATE OF GEORGIA | | 205 BUTLER ST SE STE 1252 | | ATLANTA | GA |
| 10859 01001 | 2018 | STATE OF GEORGIA | | 205 BUTLER ST SE STE 1252 | | ATLANTA | GA |
| 10859 01001 | 2019 | STATE OF GEORGIA | | 205 BUTLER ST SE STE 1252 | | ATLANTA | GA |
| 10872 02001 | 2016 | SULLIVAN WILLIAM E | | 30 HEATHCOTE CR | | SAVANNAH | GA |
| 10872 02001 | 2017 | SULLIVAN WILLIAM E | | 30 HEATHCOTE CR | | SAVANNAH | GA |
| 10872 02001 | 2018 | SULLIVAN WILLIAM E | | 30 HEATHCOTE CR | | SAVANNAH | GA |
| 10872 02001 | 2019 | SULLIVAN WILLIAM E | | 30 HEATHCOTE CR | | SAVANNAH | GA |
| 10903 02001 | 2016 | UNITED STATES OF AMERICA | | | | ATLANTA | GA |
| 10903 02001 | 2017 | UNITED STATES OF AMERICA | | | | ATLANTA | GA |
| 10903 02001 | 2018 | UNITED STATES OF AMERICA | | | | ATLANTA | GA |
| 10903 02001 | 2019 | UNITED STATES OF AMERICA | | | | ATLANTA | GA |
| 10903 02002 | 2016 | GEORGIA PORTS AUTHORITY | | PO BOX 2406 | | SAVANNAH | GA |
| 10903 02002 | 2017 | GEORGIA PORTS AUTHORITY | | PO BOX 2406 | | SAVANNAH | GA |
| 10903 02002 | 2018 | GEORGIA PORTS AUTHORITY | | PO BOX 2406 | | SAVANNAH | GA |
| 10903 02003 | 2016 | GEORGIA PORTS AUTHORITY | | PO BOX 2406 | | SAVANNAH | GA |
| 10903 02003 | 2017 | GEORGIA PORTS AUTHORITY | | PO BOX 2406 | | SAVANNAH | GA |
| 10903 02003 | 2018 | GEORGIA PORTS AUTHORITY | | PO BOX 2406 | | SAVANNAH | GA |
| 10903 02003 | 2019 | GEORGIA PORTS AUTHORITY | | PO BOX 2406 | | SAVANNAH | GA |
| 10903 02005 | 2016 | GEORGIA PORTS AUTHORITY | | P O BOX 2406 | | SAVANNAH | GA |
| 10903 02005 | 2017 | GEORGIA PORTS AUTHORITY | | P O BOX 2406 | | SAVANNAH | GA |
| 10903 02005 | 2018 | GEORGIA PORTS AUTHORITY | | P O BOX 2406 | | SAVANNAH | GA |
| 10903 02005 | 2019 | GEORGIA PORTS AUTHORITY | | P O BOX 2406 | | SAVANNAH | GA |
| 10903 02014 | 2016 | SAVANNAH ECONOMIC DEVELOPMENT AUTHORITY | | PO BOX 128 | | SAVANNAH | GA |
| 10903 02014 | 2017 | SAVANNAH ECONOMIC DEVELOPMENT AUTHORITY | | PO BOX 128 | | SAVANNAH | GA |
| 10903 02014 | 2018 | SAVANNAH ECONOMIC DEVELOPMENT AUTHORITY | | PO BOX 128 | | SAVANNAH | GA |
| 10903 02014 | 2019 | SAVANNAH ECONOMIC DEVELOPMENT AUTHORITY | | PO BOX 128 | | SAVANNAH | GA |
| 10903 02016 | 2016 | SAVANNAH ECONOMIC DEVELOPMENT AUTHORITY | | PO BOX 128 | | SAVANNAH | GA |
| 10903 02016 | 2017 | SAVANNAH ECONOMIC DEVELOPMENT AUTHORITY | | PO BOX 128 | | SAVANNAH | GA |
| 10903 02016 | 2018 | SAVANNAH ECONOMIC DEVELOPMENT AUTHORITY | | PO BOX 128 | | SAVANNAH | GA |

| PARID | Tax Year | OWN1 | OWN2 | ADDR1 | ADDR2 | CITYNAME | STATE CODE |
|-------------|----------|---|------|-----------------------------------|-------|-------------|------------|
| 10903 02016 | 2019 | SAVANNAH ECONOMIC DEVELOPMENT AUTHORITY | | PO BOX 128 | | SAVANNAH | GA |
| 10903 02018 | 2016 | SLF IV - GA WESTPORT II LLC | | 5949 SHERRY LN SUITE 1750 | | DALLAS | TX |
| 10903 02018 | 2017 | 590 NORTHPORT PARKWAY LLC | | 2199 INNERBELT BUSINESS CENTER DR | | ST LOUIS | MO |
| 10903 02018 | 2018 | SAVANNAH ECONOMIC DEVELOPMENT AUTHORITY | | PO BOX 128 | | SAVANNAH | GA |
| 10903 02018 | 2019 | SAVANNAH ECONOMIC DEVELOPMENT AUTHORITY | | PO BOX 128 | | SAVANNAH | GA |
| 10903 02019 | 2016 | SH11-SAVANNAH NORTHPORT LLC | | 3033 EXCELSIOR BLVD SUITE 525 | | MINNEAPOLIS | MN |
| 10903 02019 | 2017 | SH11-SAVANNAH NORTHPORT LLC | | 3033 EXCELSIOR BLVD SUITE 525 | | MINNEAPOLIS | MN |
| 10903 02019 | 2018 | SH11-SAVANNAH NORTHPORT LLC | | 3033 EXCELSIOR BLVD SUITE 525 | | MINNEAPOLIS | MN |
| 10903 02019 | 2019 | SH11-SAVANNAH NORTHPORT LLC | | 3033 EXCELSIOR BLVD SUITE 525 | | MINNEAPOLIS | MN |
| 10903 02020 | 2016 | NORTHPORT SAVANNAH LLC | | 3350 RIVERWOOD PKWY SUITE 750 | | ATLANTA | GA |
| 10903 02020 | 2017 | SH12-SAVANNAH NORTHPORT 2 LLC | | 3033 EXCELSIOR BLVD | | MINNEAPOLIS | MN |
| 10903 02020 | 2018 | SH12-SAVANNAH NORTHPORT 2 LLC | | 3033 EXCELSIOR BLVD | | MINNEAPOLIS | MN |
| 10903 02020 | 2019 | SH12-SAVANNAH NORTHPORT 2 LLC | | 6600 FRANCE AVE S STE 550 | | MINNEAPOLIS | MN |
| 10903 02021 | 2016 | SLF IV - GA NORTHPORT OAK GROVE LLC | | 5949 SHERRY LN SUITE 1750 | | DALLAS | TX |
| 10903 02021 | 2017 | 445 NORTHPORT PARKWAY LLC | | 2199 INNERBELT BUSINESS CENTER DR | | ST LOUIS | MO |
| 10903 02021 | 2018 | SAVANNAH ECONOMIC DEVELOPMENT AUTHORITY | | P.O. BOX 128 | | SAVANNAH | GA |
| 10903 02021 | 2019 | SAVANNAH ECONOMIC DEVELOPMENT AUTHORITY | | P.O. BOX 128 | | SAVANNAH | GA |
| 10903 02023 | 2018 | GEORGIA PORTS AUTHORITY | | PO BOX 2406 | | SAVANNAH | GA |
| 10903 02023 | 2019 | GEORGIA PORTS AUTHORITY | | PO BOX 2406 | | SAVANNAH | GA |
| 10903 02024 | 2018 | GEORGIA PORTS AUTHORITY | | PO BOX 2406 | | SAVANNAH | GA |
| 10903 02024 | 2019 | GEORGIA PORTS AUTHORITY | | PO BOX 2406 | | SAVANNAH | GA |
| 10903 02025 | 2018 | GEORGIA PORTS AUTHORITY | | PO BOX 2406 | | SAVANNAH | GA |
| 10903 02025 | 2019 | GEORGIA PORTS AUTHORITY | | PO BOX 2406 | | SAVANNAH | GA |
| 10903 02026 | 2018 | GEORGIA PORTS AUTHORITY | | PO BOX 2406 | | SAVANNAH | GA |
| 10903 02026 | 2019 | GEORGIA PORTS AUTHORITY | | PO BOX 2406 | | SAVANNAH | GA |
| 10903 02027 | 2018 | GEORGIA PORTS AUTHORITY | | PO BOX 2406 | | SAVANNAH | GA |
| 10903 02027 | 2019 | GEORGIA PORTS AUTHORITY | | PO BOX 2406 | | SAVANNAH | GA |
| 10903 02028 | 2019 | GEORGIA PORTS AUTHORITY | | PO BOX 2406 | | SAVANNAH | GA |

| PARID | Tax Year | OWN1 | OWN2 | ADDR1 | ADDR2 | CITYNAME | STATE CODE |
|-------------|----------|--------------------------------|-------------------------------|-------------------------|-------|-----------|------------|
| 10903 02029 | 2019 | GEORGIA PORTS AUTHORITY | | PO BOX 2406 | | SAVANNAH | GA |
| 10903 02030 | 2019 | GEORGIA PORTS AUTHORITY | | PO BOX 2406 | | SAVANNAH | GA |
| 10904 02001 | 2016 | EMD PERFORMANCE MATERIALS CORP | | 290 CONCORD RD | | BILLERICA | MA |
| 10904 02001 | 2017 | EMD PERFORMANCE MATERIALS CORP | | 290 CONCORD RD | | BILLERICA | MA |
| 10904 02001 | 2018 | EMD PERFORMANCE MATERIALS CORP | | 290 CONCORD RD | | BILLERICA | MA |
| 10904 02001 | 2019 | EMD PERFORMANCE MATERIALS CORP | | 290 CONCORD RD | | BILLERICA | MA |
| 10905 01002 | 2016 | UNITED STATES OF AMERICA | UNITED STATES FISH & WILDLIFE | 1875 CENTURY BLVD | | ATLANTA | GA |
| 10905 01002 | 2017 | UNITED STATES OF AMERICA | UNITED STATES FISH & WILDLIFE | 1875 CENTURY BLVD | | ATLANTA | GA |
| 10905 01002 | 2018 | UNITED STATES OF AMERICA | UNITED STATES FISH & WILDLIFE | 1875 CENTURY BLVD | | ATLANTA | GA |
| 10905 01002 | 2019 | UNITED STATES OF AMERICA | UNITED STATES FISH & WILDLIFE | 1875 CENTURY BLVD | | ATLANTA | GA |
| 10905 01003 | 2016 | UNITED STATES OF AMERICA | UNITED STATES FISH & WILDLIFE | 1875 CENTURY BLVD | | ATLANTA | GA |
| 10905 01003 | 2017 | UNITED STATES OF AMERICA | UNITED STATES FISH & WILDLIFE | 1875 CENTURY BLVD | | ATLANTA | GA |
| 10905 01003 | 2018 | UNITED STATES OF AMERICA | UNITED STATES FISH & WILDLIFE | 1875 CENTURY BLVD | | ATLANTA | GA |
| 10905 01003 | 2019 | UNITED STATES OF AMERICA | UNITED STATES FISH & WILDLIFE | 1875 CENTURY BLVD | | ATLANTA | GA |
| 10916 01001 | 2016 | BASSFORD MARK AS TRUSTEE* | | PO BOX 126 | | VALDOSTA | GA |
| 10916 01001 | 2017 | BASSFORD MARK AS TRUSTEE* | | PO BOX 126 | | VALDOSTA | GA |
| 10916 01001 | 2018 | BASSFORD MARK AS TRUSTEE* | | PO BOX 126 | | VALDOSTA | GA |
| 10916 01001 | 2019 | WAREHOUSE RENTALS LLC | | PO BOX 126 | | VALDOSTA | GA |
| 10917 01002 | 2016 | SAVANNAH AIRPORT COMMISSION | | 104 AIRWAYS AVE | | SAVANNAH | GA |
| 10917 01002 | 2017 | SAVANNAH AIRPORT COMMISSION | | 104 AIRWAYS AVE | | SAVANNAH | GA |
| 10917 01002 | 2018 | SAVANNAH AIRPORT COMMISSION | | 104 AIRWAYS AVE | | SAVANNAH | GA |
| 10917 01002 | 2019 | SAVANNAH AIRPORT COMMISSION | | 104 AIRWAYS AVE | | SAVANNAH | GA |
| 10938 02008 | 2016 | MHP SAVANNAH LLC | | 950 HARBINS RD UNIT 111 | | LILBURN | GA |
| 10938 02008 | 2017 | MHP SAVANNAH LLC | | 950 HARBINS RD UNIT 111 | | LILBURN | GA |
| 10938 02008 | 2018 | MHP SAVANNAH LLC | | 950 HARBINS RD UNIT 111 | | LILBURN | GA |
| 10938 02008 | 2019 | MHP SAVANNAH LLC | | 950 HARBINS RD UNIT 111 | | LILBURN | GA |
| 10941 01005 | 2016 | SMITH RICHARD C III ET AL** | | 105 RED GATE FARM TRL | | SAVANNAH | GA |

| PARID | Tax Year | OWN1 | OWN2 | ADDR1 | ADDR2 | CITYNAME | STATE CODE |
|-------------|----------|--|--------------------|-----------------------------|-----------|-------------|------------|
| 10941 01005 | 2017 | SMITH RICHARD C III ET AL** | | 105 RED GATE FARM TRL | | SAVANNAH | GA |
| 10941 01005 | 2018 | SMITH RICHARD C III ET AL** | | 105 RED GATE FARM TRL | | SAVANNAH | GA |
| 10941 01005 | 2019 | SMITH RICHARD C III ET AL** | | 105 RED GATE FARM TRL | | SAVANNAH | GA |
| 10943 01001 | 2016 | LEE & CLARK P C PROFIT SHARING PLAN & TR | UST E | 7395 HODGSON MEMORIAL DRIVE | SUITE 200 | SAVANNAH | GA |
| 10943 01001 | 2017 | LEE & CLARK P C PROFIT SHARING PLAN & TR | UST E | 7395 HODGSON MEMORIAL DRIVE | SUITE 200 | SAVANNAH | GA |
| 10943 01001 | 2018 | LEE & CLARK P C PROFIT SHARING PLAN & TR | UST E | 7395 HODGSON MEMORIAL DRIVE | SUITE 200 | SAVANNAH | GA |
| 10943 01001 | 2019 | LEE & CLARK P C PROFIT SHARING PLAN & TR | UST E | 7395 HODGSON MEMORIAL DRIVE | SUITE 200 | SAVANNAH | GA |
| 10948 01001 | 2016 | BOARD OF EDUCATION | | 208 BULL ST | | SAVANNAH | GA |
| 10948 01001 | 2017 | BOARD OF EDUCATION | | 208 BULL ST | | SAVANNAH | GA |
| 10948 01001 | 2018 | BOARD OF EDUCATION | | 208 BULL ST | | SAVANNAH | GA |
| 10948 01001 | 2019 | BOARD OF EDUCATION | | 208 BULL ST | | SAVANNAH | GA |
| 10953 01004 | 2016 | OAKLAND LLC | | PO BOX 9705 | | SAVANNAH | GA |
| 10953 01004 | 2017 | OAKLAND LLC | | PO BOX 9705 | | SAVANNAH | GA |
| 10953 01004 | 2018 | OAKLAND LLC | | PO BOX 9705 | | SAVANNAH | GA |
| 10953 01004 | 2019 | OAKLAND LLC | | PO BOX 9705 | | SAVANNAH | GA |
| 10953 01005 | 2016 | OAKLAND LLC | | PO BOX 9705 | | SAVANNAH | GA |
| 10953 01005 | 2017 | OAKLAND LLC | | PO BOX 9705 | | SAVANNAH | GA |
| 10953 01005 | 2018 | OAKLAND LLC | | PO BOX 9705 | | SAVANNAH | GA |
| 10953 01005 | 2019 | OAKLAND LLC | | PO BOX 9705 | | SAVANNAH | GA |
| 10954 03002 | 2016 | HINES IRENE ET AL | | 18 FLUKE ST | | SAVANNAH | GA |
| 10954 03002 | 2017 | HINES IRENE ET AL | | 18 FLUKE ST | | SAVANNAH | GA |
| 10954 03002 | 2018 | HINES IRENE ET AL | | 18 FLUKE ST | | SAVANNAH | GA |
| 10954 03002 | 2019 | HINES IRENE ET AL | | 18 FLUKE ST | | SAVANNAH | GA |
| 10970 01001 | 2016 | STATE OF GEORGIA | | POST OFFICE BOX 7150 | | GARDEN CITY | GA |
| 10970 01001 | 2017 | STATE OF GEORGIA | | POST OFFICE BOX 7150 | | GARDEN CITY | GA |
| 10970 01001 | 2018 | STATE OF GEORGIA | | POST OFFICE BOX 7150 | | GARDEN CITY | GA |
| 10983 01017 | 2016 | SAVANNAH AIRPORT COMMISSION | | 104 AIRWAYS AVE | | SAVANNAH | GA |
| 10983 01017 | 2017 | SAVANNAH AIRPORT COMMISSION | | 104 AIRWAYS AVE | | SAVANNAH | GA |
| 10983 01017 | 2018 | SAVANNAH AIRPORT COMMISSION | | 104 AIRWAYS AVE | | SAVANNAH | GA |
| 10984 01001 | 2016 | GULFSTREAM AEROSPACE CORP | (STATE OF GA/SEDA) | PO BOX 3033 | | SAVANNAH | GA |
| 10984 01001 | 2017 | GULFSTREAM AEROSPACE CORP | (STATE OF GA/SEDA) | PO BOX 3033 | | SAVANNAH | GA |
| 10984 01001 | 2018 | GULFSTREAM AEROSPACE CORP | (STATE OF GA/SEDA) | PO BOX 3033 | | SAVANNAH | GA |

| PARID | Tax Year | OWN1 | OWN2 | ADDR1 | ADDR2 | CITYNAME | STATE CODE |
|-------------|----------|---|--------------------|-------------------------------|-------|----------|------------|
| 10984 01001 | 2019 | GULFSTREAM AEROSPACE CORP | (STATE OF GA/SEDA) | PO BOX 3033 | | SAVANNAH | GA |
| 10984 01002 | 2016 | GULFSTREAM AEROSPACE CORP* | | PO BOX 3033 | | SAVANNAH | GA |
| 10984 01002 | 2017 | GULFSTREAM AEROSPACE CORP* | | PO BOX 3033 | | SAVANNAH | GA |
| 10984 01002 | 2018 | GULFSTREAM AEROSPACE CORP* | | PO BOX 3033 | | SAVANNAH | GA |
| 10984 01002 | 2019 | GULFSTREAM AEROSPACE CORP* | | PO BOX 3033 | | SAVANNAH | GA |
| 10984 01003 | 2016 | SAVANNAH ECONOMIC DEVELOPMENT AUTHORITY | | 131 HUTCHINSON ISL RD 4TH FLR | | SAVANNAH | GA |
| 10984 01003 | 2017 | SAVANNAH ECONOMIC DEVELOPMENT AUTHORITY | | 131 HUTCHINSON ISL RD 4TH FLR | | SAVANNAH | GA |
| 10984 01003 | 2018 | SAVANNAH ECONOMIC DEVELOPMENT AUTHORITY | | 131 HUTCHINSON ISL RD 4TH FLR | | SAVANNAH | GA |
| 10984 01003 | 2019 | SAVANNAH ECONOMIC DEVELOPMENT AUTHORITY | | 131 HUTCHINSON ISL RD 4TH FLR | | SAVANNAH | GA |
| 10984 01005 | 2016 | SAVANNAH AIRPORT COMMISSION | | 104 AIRWAYS AVE | | SAVANNAH | GA |
| 10984 01005 | 2017 | SAVANNAH AIRPORT COMMISSION | | 104 AIRWAYS AVE | | SAVANNAH | GA |
| 10984 01005 | 2018 | SAVANNAH AIRPORT COMMISSION | | 104 AIRWAYS AVE | | SAVANNAH | GA |
| 10984 01005 | 2019 | SAVANNAH AIRPORT COMMISSION | | 104 AIRWAYS AVE | | SAVANNAH | GA |
| 10984 01007 | 2016 | SAVANNAH AIRPORT COMMISSION | | 104 AIRWAYS AVE | | SAVANNAH | GA |
| 10984 01007 | 2017 | SAVANNAH AIRPORT COMMISSION | | 104 AIRWAYS AVE | | SAVANNAH | GA |
| 10984 01007 | 2018 | SAVANNAH AIRPORT COMMISSION | | 104 AIRWAYS AVE | | SAVANNAH | GA |
| 10984 01007 | 2019 | SAVANNAH AIRPORT COMMISSION | | 104 AIRWAYS AVE | | SAVANNAH | GA |
| 10984 01008 | 2016 | SAVANNAH ECONOMIC DEVELOPMENT AUTHORITY | | 131 HUTCHINSON ISL RD 4TH FLR | | SAVANNAH | GA |
| 10984 01008 | 2017 | SAVANNAH ECONOMIC DEVELOPMENT AUTHORITY | | 131 HUTCHINSON ISL RD 4TH FLR | | SAVANNAH | GA |
| 10984 01008 | 2018 | SAVANNAH ECONOMIC DEVELOPMENT AUTHORITY | | 131 HUTCHINSON ISL RD 4TH FLR | | SAVANNAH | GA |
| 10984 01008 | 2019 | SAVANNAH ECONOMIC DEVELOPMENT AUTHORITY | | 131 HUTCHINSON ISL RD 4TH FLR | | SAVANNAH | GA |

| PARID | Tax Year | OWN1 | OWN2 | ADDR1 | ADDR2 | CITYNAME | STATE CODE |
|-------------|----------|--|------|----------------------------|---------------------------|----------|------------|
| 10990 05001 | 2016 | MEMORIAL PROPERTIES-MAGNOLIA LLC | | 600 COUNTY ROAD ROUTE 520 | | MARBORO | NJ |
| 10990 05001 | 2017 | MEMORIAL PROPERTIES-MAGNOLIA LLC | | 600 COUNTY ROAD ROUTE 520 | | MARBORO | NJ |
| 10990 05001 | 2018 | MEMORIAL PROPERTIES-MAGNOLIA LLC | | 600 COUNTY ROAD ROUTE 520 | | MARBORO | NJ |
| 10990 05001 | 2019 | MEMORIAL PROPERTIES-MAGNOLIA LLC | | 600 COUNTY ROAD ROUTE 520 | | MARBORO | NJ |
| 10990 05004 | 2016 | MCDONALD GEORGE W | | 1554 REFUGE WAY NE | | TOWNSEND | GA |
| 10990 05004 | 2017 | MCDONALD GEORGE W | | 1554 REFUGE WAY NE | | TOWNSEND | GA |
| 10990 05004 | 2018 | MCDONALD GEORGE W | | 1554 REFUGE WAY NE | | TOWNSEND | GA |
| 10990 05004 | 2019 | MCDONALD GEORGE W | | 1554 REFUGE WAY NE | | TOWNSEND | GA |
| 10991 01008 | 2016 | LINKENHOKER FAMILY PARTNERSHIP L P | | PO BOX 30456 | | SAVANNAH | GA |
| 10991 01008 | 2017 | LINKENHOKER FAMILY PARTNERSHIP L P | | PO BOX 30456 | | SAVANNAH | GA |
| 10991 01008 | 2018 | LINKENHOKER FAMILY PARTNERSHIP L P | | PO BOX 30456 | | SAVANNAH | GA |
| 10991 01008 | 2019 | LINKENHOKER FAMILY PARTNERSHIP L P | | PO BOX 30456 | | SAVANNAH | GA |
| 10991 07001 | 2016 | DALLAS BLUFF LLC | | 1132 MIDWAY STREET NE | | TOWNSEND | GA |
| 10991 07001 | 2017 | DALLAS BLUFF LLC | | 1132 MIDWAY STREET NE | | TOWNSEND | GA |
| 10991 07001 | 2018 | DALLAS BLUFF LLC | | 1132 MIDWAY STREET NE | | TOWNSEND | GA |
| 10991 07001 | 2019 | DALLAS BLUFF LLC | | 1132 MIDWAY STREET NE | | TOWNSEND | GA |
| 10991 07025 | 2016 | BASHLOR PROPERTIES LLC | | 4605 GARRARD AVE | | SAVANNAH | GA |
| 10991 07025 | 2017 | BASHLOR MICHAEL H & PAULA* | | 4605 GARRARD AVE | | SAVANNAH | GA |
| 10991 07025 | 2018 | BASHLOR MICHAEL H & PAULA* | | 4605 GARRARD AVE | | SAVANNAH | GA |
| 10991 07025 | 2019 | BASHLOR MICHAEL H & PAULA* | | 4605 GARRARD AVE | | SAVANNAH | GA |
| 10992 01012 | 2016 | LANE M B TRUST * | | 3455 PEACHTREE RD NE | 16TH FL | ATLANTA | GA |
| 10992 01012 | 2017 | LANE M B TRUST C/O HARDING & CARBONE INC | | 1235 N LOOP WEST SUITE 205 | | HOUSTON | TX |
| 10992 01012 | 2018 | LANE M B TRUST | | 1235 N LOOP WEST SUITE 205 | C/O HARDING & CARBONE INC | HOUSTON | TX |
| 10992 01012 | 2019 | LANE M B TRUST | | 1235 N LOOP WEST SUITE 205 | C/O HARDING & CARBONE INC | HOUSTON | TX |
| 10992 01013 | 2016 | LANE M B TRUST * | | 3455 PEACHTREE RD NE | 16TH FL | ATLANTA | GA |
| 10992 01013 | 2017 | LANE M B TRUST C/O HARDING & CARBONE INC | | 1235 N LOOP WEST SUITE 205 | | HOUSTON | TX |
| 10992 01013 | 2018 | LANE M B TRUST | | 1235 N LOOP WEST SUITE 205 | C/O HARDING & CARBONE INC | HOUSTON | TX |
| 10992 01013 | 2019 | LANE M B TRUST | | 1235 N LOOP WEST SUITE 205 | C/O HARDING & CARBONE INC | HOUSTON | TX |
| 10992 01014 | 2016 | LANE M B TRUST * | | 3455 PEACHTREE RD NE | 16TH FL | ATLANTA | GA |

| PARID | Tax Year | OWN1 | OWN2 | ADDR1 | ADDR2 | CITYNAME | STATE CODE |
|-------------|----------|--|------|----------------------------|---------------------------|----------|------------|
| 10992 01014 | 2017 | LANE M B TRUST C/O HARDING & CARBONE INC | | 1235 N LOOP WEST SUITE 205 | | HOUSTON | TX |
| 10992 01014 | 2018 | LANE M B TRUST | | 1235 N LOOP WEST SUITE 205 | C/O HARDING & CARBONE INC | HOUSTON | TX |
| 10992 01014 | 2019 | LANE M B TRUST | | 1235 N LOOP WEST SUITE 205 | C/O HARDING & CARBONE INC | HOUSTON | TX |
| 10992 01015 | 2016 | LANE M B TRUST * | | 3455 PEACHTREE RD NE | 16TH FL | ATLANTA | GA |
| 10992 01015 | 2017 | LANE M B TRUST C/O HARDING & CARBONE INC | | 1235 N LOOP WEST SUITE 205 | | HOUSTON | TX |
| 10992 01015 | 2018 | LANE M B TRUST | | 1235 N LOOP WEST SUITE 205 | C/O HARDING & CARBONE INC | HOUSTON | TX |
| 10992 01015 | 2019 | LANE M B TRUST | | 1235 N LOOP WEST SUITE 205 | C/O HARDING & CARBONE INC | HOUSTON | TX |
| 10992 01016 | 2016 | LANE M B TRUST * | | 3455 PEACHTREE RD NE | 16TH FL | ATLANTA | GA |
| 10992 01016 | 2017 | LANE M B TRUST C/O HARDING & CARBONE INC | | 1235 N LOOP WEST SUITE 205 | | HOUSTON | TX |
| 10992 01016 | 2018 | LANE M B TRUST | | 1235 N LOOP WEST SUITE 205 | C/O HARDING & CARBONE INC | HOUSTON | TX |
| 10992 01016 | 2019 | LANE M B TRUST | | 1235 N LOOP WEST SUITE 205 | C/O HARDING & CARBONE INC | HOUSTON | TX |
| 10992 01017 | 2016 | LANE M B TRUST * | | 3455 PEACHTREE RD NE | 16TH FL | ATLANTA | GA |
| 10992 01017 | 2017 | LANE M B TRUST C/O HARDING & CARBONE INC | | 1235 N LOOP WEST SUITE 205 | | HOUSTON | TX |
| 10992 01017 | 2018 | LANE M B TRUST | | 1235 N LOOP WEST SUITE 205 | C/O HARDING & CARBONE INC | HOUSTON | TX |
| 10992 01017 | 2019 | LANE M B TRUST | | 1235 N LOOP WEST SUITE 205 | C/O HARDING & CARBONE INC | HOUSTON | TX |
| 10992 01018 | 2016 | LANE M B TRUST * | | 3455 PEACHTREE RD NE | 16TH FL | ATLANTA | GA |
| 10992 01018 | 2017 | LANE M B TRUST C/O HARDING & CARBONE INC | | 1235 N LOOP WEST SUITE 205 | | HOUSTON | TX |
| 10992 01018 | 2018 | LANE M B TRUST | | 1235 N LOOP WEST SUITE 205 | C/O HARDING & CARBONE INC | HOUSTON | TX |
| 10992 01018 | 2019 | LANE M B TRUST | | 1235 N LOOP WEST SUITE 205 | C/O HARDING & CARBONE INC | HOUSTON | TX |
| 10992 01019 | 2016 | LANE M B TRUST * | | 3455 PEACHTREE RD NE | 16TH FL | ATLANTA | GA |
| 10992 01019 | 2017 | LANE M B TRUST C/O HARDING & CARBONE INC | | 1235 N LOOP WEST SUITE 205 | | HOUSTON | TX |
| 10992 01019 | 2018 | LANE M B TRUST | | 1235 N LOOP WEST SUITE 205 | C/O HARDING & CARBONE INC | HOUSTON | TX |
| 10992 01019 | 2019 | LANE M B TRUST | | 1235 N LOOP WEST SUITE 205 | C/O HARDING & CARBONE INC | HOUSTON | TX |
| 10992 01020 | 2016 | LANE M B TRUST * | | 3455 PEACHTREE RD NE | 16TH FL | ATLANTA | GA |
| 10992 01020 | 2017 | LANE M B TRUST C/O HARDING & CARBONE INC | | 1235 N LOOP WEST SUITE 205 | | HOUSTON | TX |
| 10992 01020 | 2018 | LANE M B TRUST | | 1235 N LOOP WEST SUITE 205 | C/O HARDING & CARBONE INC | HOUSTON | TX |
| 10992 01020 | 2019 | LANE M B TRUST | | 1235 N LOOP WEST SUITE 205 | C/O HARDING & CARBONE INC | HOUSTON | TX |
| 10992 01023 | 2016 | JS&H ENTERPRISES LLP | | PO BOX 16447 | | SAVANNAH | GA |
| 10992 01023 | 2017 | JS&H ENTERPRISES LLP | | PO BOX 16447 | | SAVANNAH | GA |
| 10992 01023 | 2018 | JS&H ENTERPRISES LLP | | PO BOX 16447 | | SAVANNAH | GA |
| 10992 01023 | 2019 | JS&H ENTERPRISES LLP | | PO BOX 16447 | | SAVANNAH | GA |
| 10992 01025 | 2016 | JS&H ENTERPRISES LLP | | PO BOX 16447 | | SAVANNAH | GA |
| 10992 01025 | 2017 | JS&H ENTERPRISES LLP | | PO BOX 16447 | | SAVANNAH | GA |
| 10992 01025 | 2018 | JS&H ENTERPRISES LLP | | PO BOX 16447 | | SAVANNAH | GA |
| 10992 01025 | 2019 | JS&H ENTERPRISES LLP | | PO BOX 16447 | | SAVANNAH | GA |

| PARID | Tax Year | OWN1 | OWN2 | ADDR1 | ADDR2 | CITYNAME | STATE CODE |
|-------------|----------|-----------------------------------|--|-----------------------------|-------|-------------|------------|
| 10992 01026 | 2016 | STATE OF GEORGIA | STATE PROPERTIES COMMISSION OF GEORGIA | 47 TRINITY AVE SW SUITE G02 | | ATLANTA | GA |
| 10992 01026 | 2017 | STATE OF GEORGIA | STATE PROPERTIES COMMISSION OF GEORGIA | 47 TRINITY AVE SW SUITE G02 | | ATLANTA | GA |
| 10992 01026 | 2018 | STATE OF GEORGIA | STATE PROPERTIES COMMISSION OF GEORGIA | 47 TRINITY AVE SW SUITE G02 | | ATLANTA | GA |
| 10992 01026 | 2019 | STATE OF GEORGIA | STATE PROPERTIES COMMISSION OF GEORGIA | 47 TRINITY AVE SW SUITE G02 | | ATLANTA | GA |
| 10993 01001 | 2016 | UPSON JAMES R JR | | 12919 STILLWOOD DR | | SAVANNAH | GA |
| 10993 01001 | 2017 | UPSON JAMES R JR | | 12919 STILLWOOD DR | | SAVANNAH | GA |
| 10993 01001 | 2018 | UPSON JAMES R JR | | 12919 STILLWOOD DR | | SAVANNAH | GA |
| 10993 01001 | 2019 | UPSON JAMES R JR | | 12919 STILLWOOD DR | | SAVANNAH | GA |
| 10993 01008 | 2016 | SMITH CHARLES WENDELL & RAYMOND L | | 309 LAKESHORE DR | | SAVANNAH | GA |
| 10993 01008 | 2017 | SMITH CHARLES WENDELL & RAYMOND L | | 309 LAKESHORE DR | | SAVANNAH | GA |
| 10993 01008 | 2018 | SMITH CHARLES WENDELL & RAYMOND L | | 309 LAKESHORE DR | | SAVANNAH | GA |
| 10993 01008 | 2019 | SMITH CHARLES WENDELL & RAYMOND L | | 309 LAKESHORE DR | | SAVANNAH | GA |
| 10993 02082 | 2016 | TRELLIS 264 LLC | | 300 71ST ST SUITE 620 | | MIAMI BEACH | FL |
| 10993 02082 | 2017 | TRELLIS 264 LLC | | 18909 NE 29TH AVE | | MIAMI | FL |
| 10993 02082 | 2018 | TRELLIS 264 LLC | | 18909 NE 29TH AVE | | MIAMI | FL |
| 10993 02082 | 2019 | TRELLIS 264 LLC | | 18909 NE 29TH AVE | | MIAMI | FL |
| 10994 01032 | 2016 | SOUTHERN WOODS DEVELOPMENT LLC | | 4 MALL COURT | | SAVANNAH | GA |
| 10994 01032 | 2017 | SOUTHERN WOODS DEVELOPMENT LLC | | 4 MALL COURT | | SAVANNAH | GA |
| 10994 01032 | 2018 | SOUTHERN WOODS DEVELOPMENT LLC | | 4 MALL COURT | | SAVANNAH | GA |
| 10994 01032 | 2019 | SOUTHERN WOODS DEVELOPMENT LLC | | 4 MALL COURT | | SAVANNAH | GA |
| 10994 01039 | 2016 | CHATHAM COUNTY | ATTN:COUNTY MANAGER | 124 BULL STREET ROOM #220 | | SAVANNAH | GA |
| 10994 01039 | 2017 | CHATHAM COUNTY | ATTN:COUNTY MANAGER | 124 BULL STREET ROOM #220 | | SAVANNAH | GA |
| 10994 01039 | 2018 | CHATHAM COUNTY | ATTN:COUNTY MANAGER | 124 BULL STREET ROOM #220 | | SAVANNAH | GA |

| PARID | Tax Year | OWN1 | OWN2 | ADDR1 | ADDR2 | CITYNAME | STATE CODE |
|-------------|----------|---|------------------------|---------------------------|-------|----------|------------|
| 10994 01039 | 2019 | CHATHAM COUNTY | ATTN:COUNTY MANAGER | 124 BULL STREET ROOM #220 | | SAVANNAH | GA |
| 10994 01056 | 2016 | BANK OF AMERICA N A ET AL TRUSTEE* | | 3903 BELLAIRE BLVD | | HOUSTON | TX |
| 10994 01056 | 2017 | MANER FREDERICK D JR *ETAL | | 2086 GROVE POINT RD | | SAVANNAH | GA |
| 10994 01056 | 2018 | CHISHOLM DOLLY AS TRUSTEE ET AL* | | 1235 N LOOP W SUITE 205 | | HOUSTON | TX |
| 10994 01056 | 2019 | HOLLYHOCK LLC | | 2086 GROVE POINT RD | | SAVANNAH | GA |
| 10995A01016 | 2016 | STATE OF GEORGIA | | 205 BUTLER ST SE STE 125 | | ATLANTA | GA |
| 10995A01016 | 2017 | STATE OF GEORGIA | | 205 BUTLER ST SE STE 125 | | ATLANTA | GA |
| 10995A01016 | 2018 | STATE OF GEORGIA | | 205 BUTLER ST SE STE 125 | | ATLANTA | GA |
| 10995A01016 | 2019 | STATE OF GEORGIA | | 205 BUTLER ST SE STE 125 | | ATLANTA | GA |
| 10996 01001 | 2016 | GREAT DANE LIMITED PARTNERSHIP | | 222 N LASALLE ST 10TH FL | | CHICAGO | IL |
| 10996 01001 | 2017 | GREAT DANE LIMITED PARTNERSHIP | | 222 N LASALLE ST 10TH FL | | CHICAGO | IL |
| 10996 01001 | 2018 | GREAT DANE LIMITED PARTNERSHIP | | 222 N LASALLE ST 10TH FL | | CHICAGO | IL |
| 10996 01001 | 2019 | GREAT DANE LIMITED PARTNERSHIP | | 222 N LASALLE ST 10TH FL | | CHICAGO | IL |
| 11003 01029 | 2016 | GEORGIA DEPARTMENT OF TRANSPORTATION | | 2 CAPTIAL SQ | | ATLANTA | GA |
| 11003 01029 | 2017 | GEORGIA DEPARTMENT OF TRANSPORTATION | | 2 CAPTIAL SQ | | ATLANTA | GA |
| 11003 01029 | 2018 | GEORGIA DEPARTMENT OF TRANSPORTATION | | 2 CAPTIAL SQ | | ATLANTA | GA |
| 11003 01029 | 2019 | GEORGIA DEPARTMENT OF TRANSPORTATION | | 2 CAPTIAL SQ | | ATLANTA | GA |
| 11004 01028 | 2016 | MAYOR & ALDERMEN OF SAVANNAH | | PO BOX 1027 | | SAVANNAH | GA |
| 11004 01028 | 2017 | MAYOR & ALDERMEN OF SAVANNAH | | PO BOX 1027 | | SAVANNAH | GA |
| 11004 01028 | 2018 | MAYOR & ALDERMEN OF SAVANNAH | | PO BOX 1027 | | SAVANNAH | GA |
| 11004 01028 | 2019 | MAYOR & ALDERMEN OF SAVANNAH | | PO BOX 1027 | | SAVANNAH | GA |
| 11004 03001 | 2016 | CHATHAM COUNTY | ATTN:COUNTY MANAGER | 124 BULL STREET ROOM #220 | | SAVANNAH | GA |
| 11004 03001 | 2017 | CHATHAM COUNTY | ATTN:COUNTY MANAGER | 124 BULL STREET ROOM #220 | | SAVANNAH | GA |
| 11004 03001 | 2018 | CHATHAM COUNTY | ATTN:COUNTY MANAGER | 124 BULL STREET ROOM #220 | | SAVANNAH | GA |

| PARID | Tax Year | OWN1 | OWN2 | ADDR1 | ADDR2 | CITYNAME | STATE CODE |
|-------------|----------|---|------------------------|---------------------------|-------|--------------|------------|
| 11004 03001 | 2019 | CHATHAM COUNTY | ATTN:COUNTY MANAGER | 124 BULL STREET ROOM #220 | | SAVANNAH | GA |
| 11004G05001 | 2016 | BOARD OF EDUCATION | | 208 BULL ST | | SAVANNAH | GA |
| 11004G05001 | 2017 | BOARD OF EDUCATION | | 208 BULL ST | | SAVANNAH | GA |
| 11004G05001 | 2018 | BOARD OF EDUCATION | | 208 BULL ST | | SAVANNAH | GA |
| 11004G05001 | 2019 | BOARD OF EDUCATION | | 208 BULL ST | | SAVANNAH | GA |
| 11005 01031 | 2016 | BRAGG H L JR | | 6 BRAGG DR | | BLOOMINGDALE | GA |
| 11005 01031 | 2017 | BRAGG H L JR | | 6 BRAGG DR | | BLOOMINGDALE | GA |
| 11005 01031 | 2018 | BRAGG H L JR | | 6 BRAGG DR | | BLOOMINGDALE | GA |
| 11005 01031 | 2019 | BRAGG H L JR | | 6 BRAGG DR | | BLOOMINGDALE | GA |
| 11005 01033 | 2016 | LOWER BAY ST PROPERTIES | | PO BOX 11108 | | SAVANNAH | GA |
| 11005 01033 | 2017 | LOWER BAY ST PROPERTIES | | PO BOX 11108 | | SAVANNAH | GA |
| 11005 01033 | 2018 | LOWER BAY ST PROPERTIES | | PO BOX 11108 | | SAVANNAH | GA |
| 11005 01033 | 2019 | LOWER BAY ST PROPERTIES | | PO BOX 11108 | | SAVANNAH | GA |
| 11005 05001 | 2016 | DONOVAN CAROLYN C ETAL* | | 3 E MACON ST | | SAVANNAH | GA |
| 11005 05001 | 2017 | DONOVAN CAROLYN C ETAL* | | 3 E MACON ST | | SAVANNAH | GA |
| 11005 05001 | 2018 | DONOVAN CAROLYN C ETAL* | | 3 E MACON ST | | SAVANNAH | GA |
| 11005 05001 | 2019 | CONSOS STEPHEN | | 116 SARATOGA DR | | RINCON | GA |
| 11005 05018 | 2016 | GROVE POINT PROPERTIES OF SAVANNAH LLC | | 1607 GROVE POINT RD | | SAVANNAH | GA |
| 11005 05018 | 2017 | GROVE POINT PROPERTIES OF SAVANNAH LLC | | 1607 GROVE POINT RD | | SAVANNAH | GA |
| 11005 05018 | 2018 | GROVE POINT PROPERTIES OF SAVANNAH LLC | | 1607 GROVE POINT RD | | SAVANNAH | GA |
| 11005 05018 | 2019 | GROVE POINT PROPERTIES OF SAVANNAH LLC | | 1607 GROVE POINT RD | | SAVANNAH | GA |
| 11005 06001 | 2016 | GROVE POINT PROPERTIES LLC | | 12 SHORE RD | | SAVANNAH | GA |
| 11005 06001 | 2017 | GROVE POINT PROPERTIES LLC | | 12 SHORE RD | | SAVANNAH | GA |
| 11005 06001 | 2018 | GROVE POINT PROPERTIES LLC | | 12 SHORE RD | | SAVANNAH | GA |
| 11005 06001 | 2019 | GROVE POINT PROPERTIES LLC | | 12 SHORE RD | | SAVANNAH | GA |
| 11005 07015 | 2016 | FAIR & KELLER JEAN KELLER & CHARLES HUBE | RT | 1229 QUACCO RD | | POOLER | GA |
| 11005 07015 | 2017 | FAIR & KELLER JEAN KELLER & CHARLES HUBE | RT | 1229 QUACCO RD | | POOLER | GA |
| 11005 07015 | 2018 | FAIR & KELLER JEAN KELLER & CHARLES HUBE | RT | 1229 QUACCO RD | | POOLER | GA |
| 11005 07015 | 2019 | KELLER CHARLES HUBERT | | 1229 QUACCO RD | | POOLER | GA |
| 11005 07016 | 2016 | FAIR & KELLER JEAN KELLER & CHARLES HUBE | RT | 1229 QUACCO RD | | POOLER | GA |
| 11005 07016 | 2017 | FAIR & KELLER JEAN KELLER & CHARLES HUBE | RT | 1229 QUACCO RD | | POOLER | GA |
| 11005 07016 | 2018 | FAIR & KELLER JEAN KELLER & CHARLES HUBE | RT | 1229 QUACCO RD | | POOLER | GA |

| PARID | Tax Year | OWN1 | OWN2 | ADDR1 | ADDR2 | CITYNAME | STATE CODE |
|-------------|----------|---------------------------------|------|-----------------------------------|---------|---------------|------------|
| 11005 07016 | 2019 | KEFM RE LLC | | 25 MAIN ST | | HACKENSACK | NJ |
| 11006 01004 | 2016 | COUNTRY LIFE PROPERTIES LLC | | 17 PARK OF COMMERCE BLVD SUITE 10 | | SAVANNAH | GA |
| 11006 01004 | 2017 | COUNTRY LIFE PROPERTIES LLC | | 17 PARK OF COMMERCE BLVD SUITE 10 | | SAVANNAH | GA |
| 11006 01004 | 2018 | COUNTRY LIFE PROPERTIES LLC | | 17 PARK OF COMMERCE BLVD SUITE 10 | | SAVANNAH | GA |
| 11006 01017 | 2016 | FOSS FRANK R | | 201 QUACCO RD LOT #17 | | SAVANNAH | GA |
| 11006 01017 | 2017 | FOSS FRANK R | | 201 QUACCO RD LOT #17 | | SAVANNAH | GA |
| 11006 01017 | 2018 | FOSS FRANK R | | 201 QUACCO RD LOT #17 | | SAVANNAH | GA |
| 11006 01017 | 2019 | F.R. FOSS REAL ESTATE LLC | | 270 RIVERBEND RD | | RICHMOND HILL | GA |
| 11006 01030 | 2016 | COASTAL DEVELOPMENT III LLC | | 2743 PERIMETER PARKWAY BLD 100 | STE 370 | AUGUSTA | GA |
| 11006 01030 | 2017 | COASTAL DEVELOPMENT III LLC | | 2743 PERIMETER PARKWAY BLD 100 | STE 370 | AUGUSTA | GA |
| 11006 01030 | 2018 | COASTAL DEVELOPMENT III LLC | | 2743 PERIMETER PARKWAY BLD 100 | STE 370 | AUGUSTA | GA |
| 11006 01030 | 2019 | WEST SHORE OGEECHEE LLC | | ONE INTERNATIONAL PLACE SUITE 390 | | BOSTON | MA |
| 11006 01033 | 2018 | SAVANNAH REALTY PARTNERS LLC | | 52 VANDERBILT AVE SUITE 2007 | | NEW YORK | NY |
| 11006 01033 | 2019 | SAVANNAH REALTY PARTNERS LLC | | 52 VANDERBILT AVE SUITE 2007 | | NEW YORK | NY |
| 11006 02001 | 2016 | ABBOTT JANE H & ANTHONY H ETAL* | | 117 W OGLETHORPE AV | | SAVANNAH | GA |
| 11006 02001 | 2017 | ABBOTT JANE H & ANTHONY H ETAL* | | 117 W OGLETHORPE AV | | SAVANNAH | GA |
| 11006 02001 | 2018 | ABBOTT JANE H & ANTHONY H ETAL* | | 117 W OGLETHORPE AV | | SAVANNAH | GA |
| 11006 02001 | 2019 | ABBOTT JANE H & ANTHONY H ETAL* | | 117 W OGLETHORPE AV | | SAVANNAH | GA |
| 11006 03002 | 2016 | ABBOTT JANE H & ANTHONY H ETAL* | | 117 W OGLETHORPE AVE | | SAVANNAH | GA |
| 11006 03002 | 2017 | ABBOTT JANE H & ANTHONY H ETAL* | | 117 W OGLETHORPE AVE | | SAVANNAH | GA |
| 11006 03002 | 2018 | ABBOTT JANE H & ANTHONY H ETAL* | | 117 W OGLETHORPE AVE | | SAVANNAH | GA |
| 11006 03002 | 2019 | ABBOTT JANE H & ANTHONY H ETAL* | | 117 W OGLETHORPE AVE | | SAVANNAH | GA |
| 11007 01002 | 2016 | QUACCO LAND INVESTMENTS LLC | | 111 GREENVIEW DR | | SAVANNAH | GA |
| 11007 01002 | 2017 | QUACCO LAND INVESTMENTS LLC | | 111 GREENVIEW DR | | SAVANNAH | GA |
| 11007 01002 | 2018 | QUACCO LAND INVESTMENTS LLC | | 111 GREENVIEW DR | | SAVANNAH | GA |
| 11007 01002 | 2019 | QUACCO LAND INVESTMENTS LLC | | 111 GREENVIEW DR | | SAVANNAH | GA |

| PARID | Tax Year | OWN1 | OWN2 | ADDR1 | ADDR2 | CITYNAME | STATE CODE |
|-------------|----------|--|------|-------------------------------|-------|--------------|------------|
| 11007 01003 | 2016 | KELLER CHARLES HUBERT & CHARLES HUBERT J | R | 1221 QUACCO RD | | POOLER | GA |
| 11007 01003 | 2017 | KELLER CHARLES HUBERT & CHARLES HUBERT J | R | 1221 QUACCO RD | | POOLER | GA |
| 11007 01003 | 2018 | KELLER CHARLES HUBERT & CHARLES HUBERT J | R | 1221 QUACCO RD | | POOLER | GA |
| 11007 01003 | 2019 | KELLER CHARLES HUBERT & CHARLES HUBERT J | R | 1221 QUACCO RD | | POOLER | GA |
| 11007 01004 | 2016 | KELLER & MARTIN ALICE WILCOX & CLOYCE TE | W JR | P O BOX 30697 | | SAVANNAH | GA |
| 11007 01004 | 2017 | KELLER & MARTIN ALICE WILCOX & CLOYCE T | | P O BOX 30697 | | SAVANNAH | GA |
| 11007 01004 | 2018 | KELLER & MARTIN ALICE WILCOX & CLOYCE TE | W JR | P O BOX 30697 | | SAVANNAH | GA |
| 11007 01004 | 2019 | KELLER & MARTIN ALICE WILCOX & CLOYCE TE | W JR | P O BOX 30697 | | SAVANNAH | GA |
| 11007 01007 | 2016 | KENDALL SOUTH LLC | | 500 EAST OLIVE AVENUE STE 720 | | BURBANK | CA |
| 11007 01007 | 2017 | KENDALL SOUTH LLC | | 17300 RED HILL AVE SUITE 280 | | IRVINE | CA |
| 11007 01007 | 2018 | KENDALL SOUTH LLC | | 17300 RED HILL AVE SUITE 280 | | IRVINE | CA |
| 11007 01007 | 2019 | KENDALL SOUTH LLC | | 17300 RED HILL AVE SUITE 280 | | IRVINE | CA |
| 11007 01008 | 2016 | KENDAL SOUTH LLC | | 500 EAST OLIVE AVE STE 720 | | BURBANK | CA |
| 11007 01008 | 2017 | KENDAL SOUTH LLC | | 17300 RED HILL AVE SUITE 280 | | IRVINE | CA |
| 11007 01008 | 2018 | KENDAL SOUTH LLC | | 17300 RED HILL AVE SUITE 280 | | IRVINE | CA |
| 11007 01008 | 2019 | KENDAL SOUTH LLC | | 17300 RED HILL AVE SUITE 280 | | IRVINE | CA |
| 11007 01010 | 2016 | HOPETON SOUTH LAND TRUST LLC | | 2358 RIVERSIDE AVE UNIT 401 | | JACKSONVILLE | FL |
| 11007 01010 | 2017 | HOPETON SOUTH LAND TRUST LLC | | 2358 RIVERSIDE AVE UNIT 401 | | JACKSONVILLE | FL |
| 11007 01010 | 2018 | HOPETON SOUTH LAND TRUST LLC | | 2358 RIVERSIDE AVE UNIT 401 | | JACKSONVILLE | FL |
| 11007 01010 | 2019 | HOPETON SOUTH LAND TRUST LLC | | PO BOX 450233 | | ATLANTA | GA |
| 11007 01011 | 2016 | HOPETON SOUTH LAND TRUST LLC | | 2358 RIVERSIDE AVE UNIT 401 | | JACKSONVILLE | FL |
| 11007 01011 | 2017 | HOPETON SOUTH LAND TRUST LLC | | 2358 RIVERSIDE AVE UNIT 401 | | JACKSONVILLE | FL |
| 11007 01011 | 2018 | HOPETON SOUTH LAND TRUST LLC | | 2358 RIVERSIDE AVE UNIT 401 | | JACKSONVILLE | FL |
| 11007 01011 | 2019 | HOPETON SOUTH LAND TRUST LLC | | PO BOX 450233 | | ATLANTA | GA |
| 11007 01012 | 2016 | KELLER ALICE | | PO BOX 30697 | | SAVANNAH | GA |
| 11007 01012 | 2017 | KELLER ALICE | | PO BOX 30697 | | SAVANNAH | GA |
| 11007 01012 | 2018 | KELLER ALICE | | PO BOX 30697 | | SAVANNAH | GA |

| PARID | Tax Year | OWN1 | OWN2 | ADDR1 | ADDR2 | CITYNAME | STATE CODE |
|-------------|----------|---|-----------------------------|-------------------------------|---------------|--------------|------------|
| 11007 01012 | 2019 | KELLER ALICE | | PO BOX 30697 | | SAVANNAH | GA |
| 11007 01013 | 2016 | KELLER ALICE ETAL* | | PO BOX 30697 | | SAVANNAH | GA |
| 11007 01013 | 2017 | KELLER ALICE ETAL* | | PO BOX 30697 | | SAVANNAH | GA |
| 11007 01013 | 2018 | KELLER ALICE ETAL* | | PO BOX 30697 | | SAVANNAH | GA |
| 11007 01013 | 2019 | KELLER ALICE ETAL* | | PO BOX 30697 | | SAVANNAH | GA |
| 11007 02003 | 2016 | CONSOLIDATED UTILITIES INC | | 119 W OGLETHORPE AVE | | SAVANNAH | GA |
| 11007 02003 | 2017 | CONSOLIDATED UTILITIES INC | | 119 W OGLETHORPE AVE | | SAVANNAH | GA |
| 11007 02003 | 2018 | CONSOLIDATED UTILITIES INC | | 119 W OGLETHORPE AVE | | SAVANNAH | GA |
| 11007 02003 | 2019 | CONSOLIDATED UTILITIES INC | | 119 W OGLETHORPE AVE | | SAVANNAH | GA |
| 11007 02004 | 2016 | A & W VENTURES INC | | 119 W OGLETHORPE AVE | | SAVANNAH | GA |
| 11007 02004 | 2017 | A & W VENTURES INC | | 119 W OGLETHORPE AVE | | SAVANNAH | GA |
| 11007 02004 | 2018 | A & W VENTURES INC | | 119 W OGLETHORPE AVE | | SAVANNAH | GA |
| 11007 02004 | 2019 | A & W VENTURES INC | | 119 W OGLETHORPE AVE | | SAVANNAH | GA |
| 11007 02005 | 2016 | AHA INVESTMENTS LP ET AL* | | 119 W OGLETHORPE AVE | | SAVANNAH | GA |
| 11007 02005 | 2017 | AHA INVESTMENTS LP ET AL* | | 119 W OGLETHORPE AVE | | SAVANNAH | GA |
| 11007 02005 | 2018 | AHA INVESTMENTS LP ET AL* | | 119 W OGLETHORPE AVE | | SAVANNAH | GA |
| 11007 02005 | 2019 | AHA INVESTMENTS LP ET AL* | | 119 W OGLETHORPE AVE | | SAVANNAH | GA |
| 11007C02067 | 2016 | SPELL JAMES | | 174 LITTLE RIVER DR | | SAVANNAH | GA |
| 11007C02067 | 2017 | SPELL JAMES | | 100 JOSSELYN WAY | | SAINT MARYS | GA |
| 11007C02067 | 2018 | SPELL JAMES | | 100 JOSSELYN WAY | | SAINT MARYS | GA |
| 11007C02067 | 2019 | SPELL JAMES | | 100 JOSSELYN WAY | | SAINT MARYS | GA |
| 11008 02003 | 2016 | MAHARAJ JOHN | | 211-24 90TH AVE | | QUEENSVILLE | NY |
| 11008 02003 | 2017 | MAHARAJ JOHN | | 211-24 90TH AVE | | QUEENSVILLE | NY |
| 11008 02003 | 2018 | MAHARAJ JOHN | | 211-24 90TH AVE | | QUEENSVILLE | NY |
| 11008 02003 | 2019 | MAHARAJ JOHN | | 30 MOUNT VERNON PL | | NEWARK | NJ |
| 11008 02037 | 2016 | RIF 502 LLC | | 220 N MAIN ST | STE 200A | GREENVILLE | SC |
| 11008 02037 | 2017 | RIF 502 LLC | | 220 N MAIN ST | STE 200A | GREENVILLE | SC |
| 11008 02037 | 2018 | RIF 502 LLC | | 220 N MAIN ST | STE 200A | GREENVILLE | SC |
| 11008 02037 | 2019 | RIF 502 LLC | | 220 N MAIN ST | STE 200A | GREENVILLE | SC |
| 11008 02051 | 2016 | WELLS FARGO BANK NA | | 1 INDEPENDENT DR SUITE 615 | MAC Z3094-065 | JACKSONVILLE | FL |
| 11008 02051 | 2017 | WELLS FARGO BANK NA | | 1 INDEPENDENT DR SUITE 615 | MAC Z3094-065 | JACKSONVILLE | FL |
| 11008 02051 | 2018 | WELLS FARGO BANK NA | | 1 INDEPENDENT DR SUITE 615 | MAC Z3094-065 | JACKSONVILLE | FL |
| 11008 02051 | 2019 | THE ENCLAVE AT BERWICK PLANATION | HOMEOWNERS ASSOCIATIONS INC | 1 INDEPENDENT DR 10TH FLOOR | | JACKSONVILLE | FL |
| 11008 02080 | 2016 | CARLYLE CENTENNIAL FENWICK I LLC | | PO BOX 450233 | | ATLANTA | GA |
| 11008 02080 | 2017 | WW FENWICK VILLAGE LP | | 500 THROCKMORTON ST SUITE 300 | | FT WORTH | TX |
| 11008 02080 | 2018 | WW FENWICK VILLAGE LP | | 500 THROCKMORTON ST SUITE 300 | | FT WORTH | TX |
| 11008 02080 | 2019 | WW FENWICK VILLAGE LP | | 500 THROCKMORTON ST SUITE 300 | | FT WORTH | TX |
| 11008 02082 | 2016 | BERWICK PROPERTY OWNERS ASSOCIATION INC | | 114 CANAL ST UNIT 303 | | POOLER | GA |
| 11008 02082 | 2017 | BERWICK PROPERTY OWNERS ASSOCIATION INC | | 114 CANAL ST UNIT 303 | | POOLER | GA |

| PARID | Tax Year | OWN1 | OWN2 | ADDR1 | ADDR2 | CITYNAME | STATE CODE |
|-------------|----------|---|------|------------------------------|--------------------|---------------|------------|
| 11008 02082 | 2018 | BERWICK PROPERTY OWNERS ASSOCIATION INC | | 114 CANAL ST UNIT 303 | | POOLER | GA |
| 11008 02082 | 2019 | BERWICK PROPERTY OWNERS ASSOCIATION INC | | 114 CANAL ST UNIT 303 | | POOLER | GA |
| 11008 02084 | 2016 | BERWICK PROPERTY OWNERS ASSOCIATION INC | | 114 CANAL ST UNIT 303 | | POOLER | GA |
| 11008 02084 | 2017 | BERWICK PROPERTY OWNERS ASSOCIATION INC | | 114 CANAL ST UNIT 303 | | POOLER | GA |
| 11008 02084 | 2018 | BERWICK PROPERTY OWNERS ASSOCIATION INC | | 114 CANAL ST UNIT 303 | | POOLER | GA |
| 11008 02084 | 2019 | BERWICK PROPERTY OWNERS ASSOCIATION INC | | 114 CANAL ST UNIT 303 | | POOLER | GA |
| 11008 02087 | 2016 | SOUTHBRIDGE INVESTMENTS LLC | | 152 THUNDERBIRD DR SUITE 207 | | RICHMOND HILL | GA |
| 11008 02087 | 2017 | SOUTHBRIDGE INVESTMENTS LLC | | 152 THUNDERBIRD DR SUITE 207 | | RICHMOND HILL | GA |
| 11008 02087 | 2018 | SOUTHBRIDGE INVESTMENTS LLC | | 152 THUNDERBIRD DR SUITE 207 | | RICHMOND HILL | GA |
| 11008 02087 | 2019 | SOUTHBRIDGE INVESTMENTS LLC | | 152 THUNDERBIRD DR SUITE 207 | | RICHMOND HILL | GA |
| 11009 02003 | 2016 | SOUTHBRIDGE GOLF LLC | | 415 SOUTHBRIDGE BLVD | | SAVANNAH | GA |
| 11009 02003 | 2017 | SOUTHBRIDGE GOLF LLC | | 415 SOUTHBRIDGE BLVD | | SAVANNAH | GA |
| 11009 02003 | 2018 | SOUTHBRIDGE GOLF LLC | | PO BOX 37 | | TABOR CITY | SC |
| 11009 02003 | 2019 | SOUTHBRIDGE GOLF LLC | | PO BOX 37 | | TABOR CITY | SC |
| 11010 03001 | 2017 | STATE OF GEORGIA | | 1800 CENTURY PLZ SUITE 400 | ATTN: COMMISSIONER | ATLANTA | GA |
| 11010 03001 | 2018 | STATE OF GEORGIA | | 1800 CENTURY PLZ SUITE 400 | ATTN: COMMISSIONER | ATLANTA | GA |
| 11010 03001 | 2019 | STATE OF GEORGIA | | 1800 CENTURY PLZ SUITE 400 | ATTN: COMMISSIONER | ATLANTA | GA |
| 11010 03004 | 2016 | GEORGIA PORTS AUTHORITY | | PO BOX 2406 | | SAVANNAH | GA |
| 11010 03004 | 2017 | GEORGIA PORTS AUTHORITY | | PO BOX 2406 | | SAVANNAH | GA |
| 11010 03004 | 2018 | GEORGIA PORTS AUTHORITY | | PO BOX 2406 | | SAVANNAH | GA |
| 11010 03004 | 2019 | GEORGIA PORTS AUTHORITY | | PO BOX 2406 | | SAVANNAH | GA |
| 11010 03008 | 2016 | GEORGIA PORTS AUTHORITY | | PO BOX 2406 | | SAVANNAH | GA |
| 11010 03008 | 2017 | GEORGIA PORTS AUTHORITY | | PO BOX 2406 | | SAVANNAH | GA |
| 11010 03008 | 2018 | GEORGIA PORTS AUTHORITY | | PO BOX 2406 | | SAVANNAH | GA |
| 11010 03008 | 2019 | GEORGIA PORTS AUTHORITY | | PO BOX 2406 | | SAVANNAH | GA |
| 11024 01005 | 2016 | INTERNATIONAL PAPER COMPANY | | PO BOX 2118 | | MEMPHIS | TN |
| 11024 01005 | 2017 | INTERNATIONAL PAPER COMPANY | | PO BOX 2118 | | MEMPHIS | TN |
| 11024 01005 | 2018 | INTERNATIONAL PAPER COMPANY | | PO BOX 2118 | | MEMPHIS | TN |
| 11024 01005 | 2019 | INTERNATIONAL PAPER COMPANY | | PO BOX 2118 | | MEMPHIS | TN |

| PARID | Tax Year | OWN1 | OWN2 | ADDR1 | ADDR2 | CITYNAME | STATE CODE |
|-------------|----------|---------------------------------|-----------------|-------------------------|-------|---------------|------------|
| 11026 01017 | 2016 | LONE PINE LAND HOLDINGS LLC | | PO BOX 344 | | VIDALIA | GA |
| 11026 01017 | 2017 | LONE PINE LAND HOLDINGS LLC | | 2365 AIMWELL RD | | VIDALIA | GA |
| 11026 01017 | 2018 | LONE PINE LAND HOLDINGS LLC | | 2365 AIMWELL RD | | VIDALIA | GA |
| 11026 01017 | 2019 | LONE PINE LAND HOLDINGS LLC | | 2365 AIMWELL RD | | VIDALIA | GA |
| 11026 02001 | 2016 | SUPERIOR SANITATION SERVICE LA | WM-NAFSC-TAX SE | PO BOX 1450 | | CHICAGO | IL |
| 11026 02001 | 2017 | SUPERIOR SANITATION SERVICE LA | WM-NAFSC-TAX SE | PO BOX 1450 | | CHICAGO | IL |
| 11026 02001 | 2018 | SUPERIOR SANITATION SERVICE LA | WM-NAFSC-TAX SE | PO BOX 1450 | | CHICAGO | IL |
| 11026 02001 | 2019 | SUPERIOR SANITATION SERVICE LA | WM-NAFSC-TAX SE | PO BOX 1450 | | CHICAGO | IL |
| 11026 02007 | 2016 | FAWCETT GEORGE | | 487 BEAULIEU AVE | | SAVANNAH | GA |
| 11026 02007 | 2017 | FAWCETT GEORGE | | 487 BEAULIEU AVE | | SAVANNAH | GA |
| 11026 02007 | 2018 | FAWCETT GEORGE | | 487 BEAULIEU AVE | | SAVANNAH | GA |
| 11026 02007 | 2019 | FAWCETT GEORGE | | 487 BEAULIEU AVE | | SAVANNAH | GA |
| 11026 02008 | 2016 | BELFORD RICHARD A JR ET AL | | 104 BRACKEN LANE | | SAVANNAH | GA |
| 11026 02008 | 2017 | BELFORD RICHARD A JR ET AL | | 104 BRACKEN LANE | | SAVANNAH | GA |
| 11026 02008 | 2018 | BELFORD RICHARD A JR ET AL | | 115 E 45TH ST | | SAVANNAH | GA |
| 11026 02008 | 2019 | BELFORD RICHARD A JR ET AL | | 115 E 45TH ST | | SAVANNAH | GA |
| 11027 01005 | 2016 | GRIZZARD PAUL A | | 731 LITTLE NECK RD | | SAVANNAH | GA |
| 11027 01005 | 2017 | GRIZZARD PAUL A | | 731 LITTLE NECK RD | | SAVANNAH | GA |
| 11027 01005 | 2018 | GRIZZARD PAUL A | | 731 LITTLE NECK RD | | SAVANNAH | GA |
| 11027 01005 | 2019 | GRIZZARD PAUL A | | 731 LITTLE NECK RD | | SAVANNAH | GA |
| 11027 01009 | 2016 | BROWN CARL W ETAL* | | 165 CLINTON AVE APT 5-I | | BROOKLYN | NY |
| 11027 01009 | 2017 | BROWN CARL W ETAL* | | 789 MONROE ST | | BROOKLYN | NY |
| 11027 01009 | 2018 | BROWN CARL W ETAL* | | 789 MONROE ST | | BROOKLYN | NY |
| 11027 01009 | 2019 | BROWN CARL W ETAL* | | 789 MONROE ST | | BROOKLYN | NY |
| 11027 01012 | 2016 | BROWN JAMES W III | | 14 SKIDMORE DRIVE | | SPENCERPORT | NY |
| 11027 01012 | 2017 | BROWN JAMES W III | | 14 SKIDMORE DRIVE | | SPENCERPORT | NY |
| 11027 01012 | 2018 | BROWN JAMES W III | | 14 SKIDMORE DRIVE | | SPENCERPORT | NY |
| 11027 01012 | 2019 | BROWN JAMES W III | | 14 SKIDMORE DRIVE | | SPENCERPORT | NY |
| 11027 01013 | 2016 | PINCKNEY WILLIAM M ESTATE | | 15819 76TH AVE | | FRESH MEADOWS | NY |
| 11027 01013 | 2017 | PINCKNEY WILLIAM M ESTATE | | 265 PINCKNEY RD | | SAVANNAH | GA |
| 11027 01013 | 2018 | PINCKNEY JEROME | | 265 PINCKNEY RD | | SAVANNAH | GA |
| 11027 01013 | 2019 | PINCKNEY JEROME | | 265 PINCKNEY RD | | SAVANNAH | GA |
| 11027 01014 | 2016 | BROWN CARL W ETAL* | | 165 CLINTON AVE APT 5-I | | BROOKLYN | NY |
| 11027 01014 | 2017 | WASTE MANAGEMENT OF GEORGIA INC | | PO BOX 1450 | | CHICAGO | IL |

| PARID | Tax Year | OWN1 | OWN2 | ADDR1 | ADDR2 | CITYNAME | STATE CODE |
|-------------|----------|---------------------------------|-----------------|--------------------------|---------------------|----------|------------|
| 11027 01014 | 2018 | WASTE MANAGEMENT OF GEORGIA INC | | PO BOX 1450 | | CHICAGO | IL |
| 11027 01014 | 2019 | WASTE MANAGEMENT OF GEORGIA INC | | PO BOX 1450 | | CHICAGO | IL |
| 11027 01015 | 2016 | PINCKNEY LILLIE B | | 5453 SPEIR ST | | SAVANNAH | GA |
| 11027 01015 | 2017 | WASTE MANAGEMENT OF GEORGIA INC | | PO BOX 1450 | | CHICAGO | IL |
| 11027 01015 | 2018 | WASTE MANAGEMENT OF GEORGIA INC | | PO BOX 1450 | | CHICAGO | IL |
| 11027 01015 | 2019 | WASTE MANAGEMENT OF GEORGIA INC | | PO BOX 1450 | | CHICAGO | IL |
| 11027 01016 | 2016 | SUPERIOR SANITATION SERVICE IN | WM-NAFSC-TAX SE | PO BOX 1450 | | CHICAGO | IL |
| 11027 01016 | 2017 | SUPERIOR SANITATION SERVICE IN | WM-NAFSC-TAX SE | PO BOX 1450 | | CHICAGO | IL |
| 11027 01016 | 2018 | SUPERIOR SANITATION SERVICE IN | WM-NAFSC-TAX SE | PO BOX 1450 | | CHICAGO | IL |
| 11027 01016 | 2019 | SUPERIOR SANITATION SERVICE IN | WM-NAFSC-TAX SE | PO BOX 1450 | | CHICAGO | IL |
| 11027 01022 | 2016 | WASTE MANAGEMENT OF GEORGIA INC | | PO BOX 1450 | | CHICAGO | IL |
| 11027 01022 | 2017 | WASTE MANAGEMENT OF GEORGIA INC | | PO BOX 1450 | | CHICAGO | IL |
| 11027 01022 | 2018 | WASTE MANAGEMENT OF GEORGIA INC | | PO BOX 1450 | | CHICAGO | IL |
| 11027 01022 | 2019 | WASTE MANAGEMENT OF GEORGIA INC | | PO BOX 1450 | | CHICAGO | IL |
| 11027 01023 | 2016 | WASHINGTON C GRANT | | 2423 ABERCORN ST | | SAVANNAH | GA |
| 11027 01023 | 2017 | WASHINGTON C GRANT | | 2423 ABERCORN ST | | SAVANNAH | GA |
| 11027 01023 | 2018 | WASHINGTON C GRANT | | 101 WALDEN POND RD | | SAVANNAH | GA |
| 11027 01023 | 2019 | WASHINGTON C GRANT | | 101 WALDEN POND RD | | SAVANNAH | GA |
| 11028 01001 | 2016 | GEORGIA POWER COMPANY | | 241 RALPH MCGILL BLVD NE | TAX DEPT. BIN 10120 | ATLANTA | GA |
| 11028 01001 | 2017 | GEORGIA POWER COMPANY | | 241 RALPH MCGILL BLVD NE | TAX DEPT. BIN 10120 | ATLANTA | GA |
| 11028 01001 | 2018 | GEORGIA POWER COMPANY | | 241 RALPH MCGILL BLVD NE | TAX DEPT. BIN 10120 | ATLANTA | GA |
| 11028 01001 | 2019 | GEORGIA POWER COMPANY | | 241 RALPH MCGILL BLVD NE | TAX DEPT. BIN 10120 | ATLANTA | GA |
| 11028 01012 | 2016 | REDDICK DAVID V JR | | 721 LITTLE NECK ROAD | | SAVANNAH | GA |
| 11028 01012 | 2017 | REDDICK DAVID V JR | | 721 LITTLE NECK ROAD | | SAVANNAH | GA |
| 11028 01012 | 2018 | REDDICK DAVID V JR | | 721 LITTLE NECK ROAD | | SAVANNAH | GA |
| 11028 01012 | 2019 | REDDICK DAVID V JR | | 721 LITTLE NECK ROAD | | SAVANNAH | GA |
| 11028 01063 | 2016 | ARIUM LINKS LLC | | PO BOX 450233 | | ATLANTA | GA |
| 11028 01063 | 2017 | BW LINKS OWNER LLC | | 192 LEXINGTON AVE | | NEW YORK | NY |
| 11028 01063 | 2018 | BW LINKS OWNER LLC | | 192 LEXINGTON AVE | | NEW YORK | NY |
| 11028 01063 | 2019 | BW LINKS OWNER LLC | | 192 LEXINGTON AVE | | NEW YORK | NY |

| PARID | Tax Year | OWN1 | OWN2 | ADDR1 | ADDR2 | CITYNAME | STATE CODE |
|-------------|----------|--|-----------------------------|---------------------------|-------|-------------|------------|
| 11028 01070 | 2016 | CHATHAM COUNTY | ATTN:COUNTY MANAGER | 124 BULL STREET ROOM #220 | | SAVANNAH | GA |
| 11028 01070 | 2017 | CHATHAM COUNTY | ATTN:COUNTY MANAGER | 124 BULL STREET ROOM #220 | | SAVANNAH | GA |
| 11028 01070 | 2018 | CHATHAM COUNTY | ATTN:COUNTY MANAGER | 124 BULL STREET ROOM #220 | | SAVANNAH | GA |
| 11028 01070 | 2019 | CHATHAM COUNTY | ATTN:COUNTY MANAGER | 124 BULL STREET ROOM #220 | | SAVANNAH | GA |
| 11028 01081 | 2016 | RETREAT AT HENDERSON LAKES LLC | | PO BOX 15447 | | SAVANNAH | GA |
| 11028 01081 | 2017 | RETREAT AT HENDERSON LAKES LLC | | 22 COMMERCE PL | | SAVANNAH | GA |
| 11028 01081 | 2018 | RETREAT AT HENDERSON LAKES LLC | | 22 COMMERCE PL | | SAVANNAH | GA |
| 11028 01081 | 2019 | RETREAT AT HENDERSON LAKES LLC | | 22 COMMERCE PL | | SAVANNAH | GA |
| 11029 01008 | 2016 | CHATHAM COUNTY RECREATION AUTHORITY | | 124 BULL ST | | SAVANNAH | GA |
| 11029 01008 | 2017 | CHATHAM COUNTY RECREATION AUTHORITY | | 124 BULL ST | | SAVANNAH | GA |
| 11029 01008 | 2018 | CHATHAM COUNTY RECREATION AUTHORITY | | 124 BULL ST | | SAVANNAH | GA |
| 11029 01008 | 2019 | CHATHAM COUNTY RECREATION AUTHORITY | | 124 BULL ST | | SAVANNAH | GA |
| 11029 01016 | 2016 | SAVANNAH CHRISTIAN CHURCH INC | | 401 TIBET AVE | | SAVANNAH | GA |
| 11029 01016 | 2017 | SAVANNAH CHRISTIAN CHURCH INC | | 55 AL HENDERSON BLVD | | SAVANNAH | GA |
| 11029 01016 | 2018 | SAVANNAH CHRISTIAN CHURCH INC | | 55 AL HENDERSON BLVD | | SAVANNAH | GA |
| 11029 01016 | 2019 | SAVANNAH CHRISTIAN CHURCH INC | | 55 AL HENDERSON BLVD | | SAVANNAH | GA |
| 11029 04021 | 2016 | BOARD OF REGENTS OF THE | | 132 ST JUD BLVD | | ATLANTA | GA |
| 11029 04021 | 2017 | BOARD OF REGENTS OF THE | | 132 ST JUD BLVD | | ATLANTA | GA |
| 11029 04021 | 2018 | BOARD OF REGENTS OF THE | | 132 ST JUD BLVD | | ATLANTA | GA |
| 11029 04021 | 2019 | BOARD OF REGENTS OF THE | | 132 ST JUD BLVD | | ATLANTA | GA |
| 11029 04035 | 2016 | BOARD OF EDUCATION | | 208 BULL ST | | SAVANNAH | GA |
| 11029 04035 | 2017 | BOARD OF EDUCATION | | 208 BULL ST | | SAVANNAH | GA |
| 11029 04035 | 2018 | BOARD OF EDUCATION | | 208 BULL ST | | SAVANNAH | GA |
| 11029 04035 | 2019 | BOARD OF EDUCATION | | 208 BULL ST | | SAVANNAH | GA |
| 11029 04042 | 2016 | WAL-MART REAL ESTATE BUSINESS | TRUST WAL-MART STORE#635 | P O BOX 8050 MS 0555 | | BENTONVILLE | AR |

| PARID | Tax Year | OWN1 | OWN2 | ADDR1 | ADDR2 | CITYNAME | STATE CODE |
|-------------|----------|------------------------------------|--------------------------|----------------------------------|---------------|----------------|------------|
| 11029 04042 | 2017 | WAL-MART REAL ESTATE BUSINESS | TRUST WAL-MART STORE#635 | P O BOX 8050 MS 0555 | | BENTONVILLE | AR |
| 11029 04042 | 2018 | WAL-MART REAL ESTATE BUSINESS | TRUST WAL-MART STORE#635 | P O BOX 8050 MS 0555 | | BENTONVILLE | AR |
| 11029 04042 | 2019 | WAL-MART REAL ESTATE BUSINESS | TRUST WAL-MART STORE#635 | P O BOX 8050 MS 0555 | | BENTONVILLE | AR |
| 11029 06002 | 2016 | SAVANNAH POINTE ASSOCIATES I L L C | | 397 LITTLE NECK RD STE 200 | BLDG 3400 | VIRGINIA BEACH | VA |
| 11029 06002 | 2017 | SAVANNAH POINTE ASSOCIATES I L L C | | 397 LITTLE NECK RD STE 200 | BLDG 3400 | VIRGINIA BEACH | VA |
| 11029 06002 | 2018 | SAVANNAH POINTE ASSOCIATES I L L C | | 397 LITTLE NECK RD STE 200 | BLDG 3400 | VIRGINIA BEACH | VA |
| 11029 06002 | 2019 | SAVANNAH POINTE ASSOCIATES I L L C | | 397 LITTLE NECK RD STE 200 | BLDG 3400 | VIRGINIA BEACH | VA |
| 11029 06003 | 2016 | SAVANNAH POINTE ASSOCIATES LLC | | 397 LITTLE NECK RD SUITE 200 | 3400 BUILDING | VIRGINIA BEACH | VA |
| 11029 06003 | 2017 | SAVANNAH POINTE ASSOCIATES LLC | | 397 LITTLE NECK RD SUITE 200 | 3400 BUILDING | VIRGINIA BEACH | VA |
| 11029 06003 | 2018 | SAVANNAH POINTE ASSOCIATES LLC | | 397 LITTLE NECK RD SUITE 200 | 3400 BUILDING | VIRGINIA BEACH | VA |
| 11029 06003 | 2019 | OGEECHEE ROAD SAVANNAH LLC | | 397 LITTLE NECK RD #200 | | VIRGINIA BEACH | VA |
| 11029 06004 | 2016 | CHATHAM COUNTY | ATTN:COUNTY MANAGER | 124 BULL STREET ROOM #220 | | SAVANNAH | GA |
| 11029 06004 | 2017 | CHATHAM COUNTY | ATTN:COUNTY MANAGER | 124 BULL STREET ROOM #220 | | SAVANNAH | GA |
| 11029 06004 | 2018 | CHATHAM COUNTY | ATTN:COUNTY MANAGER | 124 BULL STREET ROOM #220 | | SAVANNAH | GA |
| 11029 06004 | 2019 | CHATHAM COUNTY | ATTN:COUNTY MANAGER | 124 BULL STREET ROOM #220 | | SAVANNAH | GA |
| 11030 01003 | 2016 | BRADLEY BOULEVARD LLC | | 1000 TOWNE CENTER BLVD SUITE 706 | | POOLER | GA |
| 11030 01003 | 2017 | BRADLEY BOULEVARD LLC | | 1000 TOWNE CENTER BLVD SUITE 706 | | POOLER | GA |
| 11030 01003 | 2018 | BRADLEY BOULEVARD LLC | | 1000 TOWNE CENTER BLVD SUITE 706 | | POOLER | GA |
| 11030 01003 | 2019 | BRADLEY BOULEVARD LLC | | 1000 TOWNE CENTER BLVD SUITE 706 | | POOLER | GA |
| 11032 02001 | 2016 | FORD PLANTATION CLUB INC | | PO BOX 2879 | | RICHMOND HILL | GA |
| 11032 02001 | 2017 | FORD PLANTATION CLUB INC | | PO BOX 2879 | | RICHMOND HILL | GA |
| 11032 02001 | 2018 | FORD PLANTATION CLUB INC | | PO BOX 2879 | | RICHMOND HILL | GA |
| 11032 02001 | 2019 | FORD PLANTATION CLUB INC | | PO BOX 2879 | | RICHMOND HILL | GA |
| 11033 02001 | 2016 | CHATHAM COUNTY | ATTN:COUNTY MANAGER | 124 BULL STREET ROOM #220 | | SAVANNAH | GA |
| 11033 02001 | 2017 | CHATHAM COUNTY | ATTN:COUNTY MANAGER | 124 BULL STREET ROOM #220 | | SAVANNAH | GA |

| PARID | Tax Year | OWN1 | OWN2 | ADDR1 | ADDR2 | CITYNAME | STATE CODE |
|-------------|----------|---|----------------------------|---------------------------|-------|---------------|------------|
| 11033 02001 | 2018 | CHATHAM COUNTY | ATTN:COUNTY MANAGER | 124 BULL STREET ROOM #220 | | SAVANNAH | GA |
| 11033 02001 | 2019 | CHATHAM COUNTY | ATTN:COUNTY MANAGER | 124 BULL STREET ROOM #220 | | SAVANNAH | GA |
| 11034 01035 | 2016 | BLUE HERON DEVELOPMENT INC | | 618B GUILFORD COLLEGE RD | | GREENSBORO | NC |
| 11034 01035 | 2017 | BLUE HERON DEVELOPMENT INC | | 618B GUILFORD COLLEGE RD | | GREENSBORO | NC |
| 11034 01035 | 2018 | BLUE HERON DEVELOPMENT INC | | 618B GUILFORD COLLEGE RD | | GREENSBORO | NC |
| 11034 01035 | 2019 | BLUE HERON DEVELOPMENT INC | | 618B GUILFORD COLLEGE RD | | GREENSBORO | NC |
| 11035 02001 | 2016 | DEPARTMENT OF TRANSPORTATION | OF THE STATE OF GEORGIA | PO BOX 608 | | JESUP | GA |
| 11035 02001 | 2017 | DEPARTMENT OF TRANSPORTATION | OF THE STATE OF GEORGIA | PO BOX 608 | | JESUP | GA |
| 11035 02001 | 2018 | DEPARTMENT OF TRANSPORTATION | OF THE STATE OF GEORGIA | PO BOX 608 | | JESUP | GA |
| 11035 02001 | 2019 | DEPARTMENT OF TRANSPORTATION | OF THE STATE OF GEORGIA | PO BOX 608 | | JESUP | GA |
| 11035 02003 | 2016 | SAVANNAH OGEECHEE CANAL SOCIETY INC | | 681 FORT ARGYLE RD # * | | SAVANNAH | GA |
| 11035 02003 | 2017 | SAVANNAH OGEECHEE CANAL SOCIETY INC | | 681 FORT ARGYLE RD # * | | SAVANNAH | GA |
| 11035 02003 | 2018 | SAVANNAH OGEECHEE CANAL SOCIETY INC | | 681 FORT ARGYLE RD # * | | SAVANNAH | GA |
| 11035 02003 | 2019 | SAVANNAH OGEECHEE CANAL SOCIETY INC | | 681 FORT ARGYLE RD # * | | SAVANNAH | GA |
| 11036 01015 | 2016 | SOMMERS JACKIE M & JAMES F | | PO BOX 1869 | | RICHMOND HILL | GA |
| 11036 01015 | 2017 | SOMMERS JACKIE M & JAMES F | | PO BOX 1869 | | RICHMOND HILL | GA |
| 11036 01015 | 2018 | SOMMERS JACKIE M & JAMES F | | PO BOX 1869 | | RICHMOND HILL | GA |
| 11036 01015 | 2019 | SOMMERS JACKIE M & JAMES F | | PO BOX 1869 | | RICHMOND HILL | GA |
| 11036 01016 | 2016 | RREF ST-GA LLC | | 790 NW 107 AVE SUITE 400 | | MIAMI | FL |
| 11036 01016 | 2017 | BOARD OF COMMISSIONERS OF CHATHAM COUNTY | ROOM 240 | 124 BULL ST | | SAVANNAH | GA |
| 11036 01016 | 2018 | BOARD OF COMMISSIONERS OF CHATHAM COUNTY | ROOM 240 | 124 BULL ST | | SAVANNAH | GA |
| 11036 01016 | 2019 | BOARD OF COMMISSIONERS OF CHATHAM COUNTY | ROOM 240 | 124 BULL ST | | SAVANNAH | GA |

| PARID | Tax Year | OWN1 | OWN2 | ADDR1 | ADDR2 | CITYNAME | STATE CODE |
|-------------|----------|------------------------------------|------------------------|----------------------------------|-------------|--------------|------------|
| 11036 01023 | 2016 | CHATHAM COUNTY | ATTN:COUNTY MANAGER | 124 BULL STREET ROOM #220 | | SAVANNAH | GA |
| 11036 01023 | 2017 | CHATHAM COUNTY | ATTN:COUNTY MANAGER | 124 BULL STREET ROOM #220 | | SAVANNAH | GA |
| 11036 01023 | 2018 | CHATHAM COUNTY | ATTN:COUNTY MANAGER | 124 BULL STREET ROOM #220 | | SAVANNAH | GA |
| 11036 01023 | 2019 | CHATHAM COUNTY | ATTN:COUNTY MANAGER | 124 BULL STREET ROOM #220 | | SAVANNAH | GA |
| 11036 02002 | 2016 | HEATHERWYN HOLDINGS INC | | 8 FORT ARGYLE ROAD | | SAVANNAH | GA |
| 11036 02002 | 2017 | HEATHERWYN HOLDINGS INC | | 8 FORT ARGYLE ROAD | | SAVANNAH | GA |
| 11036 02002 | 2018 | HEATHERWYN HOLDINGS INC | | 8 FORT ARGYLE ROAD | | SAVANNAH | GA |
| 11036 02002 | 2019 | HEATHERWYN HOLDINGS INC | | 8 FORT ARGYLE ROAD | | SAVANNAH | GA |
| 11037 01024 | 2016 | WJCL HEARST TELEVISION LLC | | 170 E RIDGEWOOD AVE | | RIDGEWOOD | NJ |
| 11037 01024 | 2017 | WJCL HEARST TELEVISION LLC | | 170 E RIDGEWOOD AVE | | RIDGEWOOD | NJ |
| 11037 01024 | 2018 | WJCL HEARST TELEVISION LLC | | 170 E RIDGEWOOD AVE | | RIDGEWOOD | NJ |
| 11037 01024 | 2019 | WJCL HEARST TELEVISION LLC | | 170 E RIDGEWOOD AVE | | RIDGEWOOD | NJ |
| 11037 01025 | 2016 | SAVANNAH TOWERS LLC | | PO BOX 60759 | | SAVANNAH | GA |
| 11037 01025 | 2017 | SAVANNAH TOWERS LLC | | PO BOX 60759 | | SAVANNAH | GA |
| 11037 01025 | 2018 | SAVANNAH TOWERS LLC | | PO BOX 60759 | | SAVANNAH | GA |
| 11037 01025 | 2019 | CHATHAM SAND LLC | | 126 E LIBERTY ST | | SAVANNAH | GA |
| 11037 02001 | 2016 | LEWIS COMMERCIAL PROPERTIES LLC | | PO BOX 9745 | | SAVANNAH | GA |
| 11037 02001 | 2017 | LEWIS COMMERCIAL PROPERTIES LLC | | PO BOX 60759 | | SAVANNAH | GA |
| 11037 02001 | 2018 | LEWIS COMMERCIAL PROPERTIES LLC | | PO BOX 60759 | | SAVANNAH | GA |
| 11037 02001 | 2019 | LEWIS COMMERCIAL PROPERTIES LLC | | PO BOX 60759 | | SAVANNAH | GA |
| 11039 01020 | 2016 | FIGURE 8 (GEORGIA) LLC | | 9995 GATE PARKWAY NORTH | SUITE 330 | JACKSONVILLE | FL |
| 11039 01020 | 2017 | FIGURE 8 (GEORGIA) LLC | | 750 HAMMOND DR | BLDG 17 | ATLANTA | GA |
| 11039 01020 | 2018 | NEW HAMPSTEAD HOLDINGS LLC | | 750 HAMMOND DR | BUILDING 17 | ATLANTA | GA |
| 11039 01020 | 2019 | NEW HAMPSTEAD HOLDINGS LLC | | 750 HAMMOND DR | BUILDING 17 | ATLANTA | GA |
| 11040 02002 | 2016 | MT PROPERTIES LLC | | 600 BRICKELL AVENUE SUITE 1400 | | MIAMI | FL |
| 11040 02002 | 2017 | MT PROPERTIES LLC | | 600 BRICKELL AVENUE SUITE 1400 | | MIAMI | FL |
| 11040 02002 | 2018 | MT PROPERTIES LLC | | 600 BRICKELL AVENUE SUITE 1400 | | MIAMI | FL |
| 11040 02002 | 2019 | MT PROPERTIES LLC | | 600 BRICKELL AVENUE SUITE 1400 | | MIAMI | FL |
| 11040 03002 | 2016 | MORGAN SAMUEL EDWARD & G PHILL | | 1 OGLETHORPE PROFESSIONAL BLVD S | | SAVANNAH | GA |
| 11040 03002 | 2017 | MORGAN SAMUEL EDWARD & G PHILL | | 1 OGLETHORPE PROFESSIONAL BLVD S | | SAVANNAH | GA |

| PARID | Tax Year | OWN1 | OWN2 | ADDR1 | ADDR2 | CITYNAME | STATE CODE |
|-------------|----------|--------------------------------|------|----------------------------------|-----------|-----------------|------------|
| 11040 03002 | 2018 | MORGAN SAMUEL EDWARD & G PHILL | | 1 OGLETHORPE PROFESSIONAL BLVD S | | SAVANNAH | GA |
| 11040 03002 | 2019 | MORGAN SAMUEL EDWARD & G PHILL | | 1 OGLETHORPE PROFESSIONAL BLVD S | | SAVANNAH | GA |
| 11041 01001 | 2016 | PLUM CREEK TIMBERLANDS LP | | 100 PROFESSIONAL CENTER DR | | BRUNSWICK | GA |
| 11041 01001 | 2017 | WIGLEY CHRIS | | 349 SPANTON CRESCENT | | POOLER | GA |
| 11041 01001 | 2018 | WIGLEY CHRIS | | 349 SPANTON CRESCENT | | POOLER | GA |
| 11041 01001 | 2019 | WIGLEY CHRIS | | 349 SPANTON CRESCENT | | POOLER | GA |
| 11041 01012 | 2016 | PLUM CREEK TIMBERLANDS LP | | 100 PROFESSIONAL CENTER DR | | BRUNSWICK | GA |
| 11041 01012 | 2017 | WIGLEY CHRIS | | 349 SPANTON CRESCENT | | POOLER | GA |
| 11041 01012 | 2018 | WIGLEY CHRIS | | 349 SPANTON CRESCENT | | POOLER | GA |
| 11041 01012 | 2019 | WIGLEY CHRIS | | 349 SPANTON CRESCENT | | POOLER | GA |
| 11041 01013 | 2016 | D K MORGAN CONSOLIDATED LLC | | 45 MORGAN RD | | BLOOMINGDALE | GA |
| 11041 01013 | 2017 | D K MORGAN CONSOLIDATED LLC | | 45 MORGAN RD | | BLOOMINGDALE | GA |
| 11041 01013 | 2018 | D K MORGAN CONSOLIDATED LLC | | 45 MORGAN RD | | BLOOMINGDALE | GA |
| 11041 01013 | 2019 | D K MORGAN CONSOLIDATED LLC | | 45 MORGAN RD | | BLOOMINGDALE | GA |
| 11041 01016 | 2016 | D K MORGAN CONSOLIDATED LLC | | 45 MORGAN RD | | BLOOMINGDALE | GA |
| 11041 01016 | 2017 | D K MORGAN CONSOLIDATED LLC | | 45 MORGAN RD | | BLOOMINGDALE | GA |
| 11041 01016 | 2018 | D K MORGAN CONSOLIDATED LLC | | 45 MORGAN RD | | BLOOMINGDALE | GA |
| 11041 01016 | 2019 | D K MORGAN CONSOLIDATED LLC | | 45 MORGAN RD | | BLOOMINGDALE | GA |
| 11041 01021 | 2016 | WATFORD KEN | | 12681 STATE HWY 30 | | COLLEGE STATION | TX |
| 11041 01021 | 2017 | DK MORGAN CONSOLIDATED LLC | | 45 MORGAN RD | | BLOOMINGDALE | GA |
| 11041 01021 | 2018 | DK MORGAN CONSOLIDATED LLC | | 45 MORGAN RD | | BLOOMINGDALE | GA |
| 11041 01021 | 2019 | DK MORGAN CONSOLIDATED LLC | | 45 MORGAN RD | | BLOOMINGDALE | GA |
| 11044 01002 | 2016 | JACOBS GREGORY M & ELIZABETH A | | PO BOX 8604 | | SAVANNAH | GA |
| 11044 01002 | 2017 | JACOBS GREGORY M & ELIZABETH A | | 1075 | OSTEEN RD | BLOOMINGDALE | GA |
| 11044 01002 | 2018 | JACOBS GREGORY M & ELIZABETH A | | 1075 | OSTEEN RD | BLOOMINGDALE | GA |
| 11044 01002 | 2019 | JACOBS GREGORY M & ELIZABETH A | | 1075 | OSTEEN RD | BLOOMINGDALE | GA |

| PARID | Tax Year | OWN1 | OWN2 | ADDR1 | ADDR2 | CITYNAME | STATE CODE |
|-------------|----------|---|---------------------------|-----------------------------------|--------|-----------------|------------|
| 11044 01003 | 2016 | WATFORD KENNETH W | | 12681 STATE HIGHWAY 30 | | COLLEGE STATION | TX |
| 11044 01003 | 2017 | WATFORD KENNETH W | | 12681 STATE HIGHWAY 30 | | COLLEGE STATION | TX |
| 11044 01003 | 2018 | WATFORD KENNETH W | | 12681 STATE HIGHWAY 30 | | COLLEGE STATION | TX |
| 11044 01003 | 2019 | WATFORD KENNETH W | | 12681 STATE HIGHWAY 30 | | COLLEGE STATION | TX |
| 11044 01004 | 2016 | MORGAN SAMUEL EDWARD & G PHILL | | 1 OGLETHORPE PROFESSIONAL BLVD S | | SAVANNAH | GA |
| 11044 01004 | 2017 | MORGAN SAMUEL EDWARD & G PHILL | | 1 OGLETHORPE PROFESSIONAL BLVD S | | SAVANNAH | GA |
| 11044 01004 | 2018 | MORGAN SAMUEL EDWARD & G PHILL | | 1 OGLETHORPE PROFESSIONAL BLVD S | | SAVANNAH | GA |
| 11044 01004 | 2019 | MORGAN SAMUEL EDWARD & G PHILL | | 1 OGLETHORPE PROFESSIONAL BLVD S | | SAVANNAH | GA |
| 11044 01005 | 2016 | EFFINGHAM COUNTY INDUSTRIAL DEVELOPMENT AUTHORITY | DEVELOPMENT AUTHORITY | C/O OLIVER MANER & GRAY 218 E STA | | SAVANNAH | GA |
| 11044 01005 | 2017 | EFFINGHAM COUNTY INDUSTRIAL DEVELOPMENT | AUTHO | PO BOX 1078 | | SPRINGFIELD | GA |
| 11044 01005 | 2018 | EFFINGHAM COUNTY INDUSTRIAL DEVELOPMENT | AUTHO | PO BOX 1078 | | SPRINGFIELD | GA |
| 11044 01005 | 2019 | EFFINGHAM COUNTY INDUSTRIAL DEVELOPMENT | AUTHO | PO BOX 1078 | | SPRINGFIELD | GA |
| 11045 01002 | 2016 | MORGAN SAMUEL EDWARD & G PHILL | | 1 OGLETHORPE PROFESSIONAL BLVD S | | SAVANNAH | GA |
| 11045 01002 | 2017 | MORGAN SAMUEL EDWARD & G PHILL | | 1 OGLETHORPE PROFESSIONAL BLVD S | | SAVANNAH | GA |
| 11045 01002 | 2018 | MORGAN SAMUEL EDWARD & G PHILL | | 1 OGLETHORPE PROFESSIONAL BLVD S | | SAVANNAH | GA |
| 11045 01002 | 2019 | MORGAN SAMUEL EDWARD & G PHILL | | 1 OGLETHORPE PROFESSIONAL BLVD S | | SAVANNAH | GA |
| 11046 01001 | 2016 | FOXFIELD COMPANY THE ET AL* | ATTN: HARRY E KITCHENS JR | 108 TRADERS CROSS SUITE 102 | | BLUFFTON | SC |
| 11046 01001 | 2017 | SAVANNAH ECONOMIC DEVELOPMENT AUTHORITY | ETAL* | 131 HUTCHINSON ISLAND RD | 4TH FL | SAVANNAH | GA |
| 11046 01001 | 2018 | SAVANNAH ECONOMIC DEVELOPMENT AUTHORITY | ETAL* | 131 HUTCHINSON ISLAND RD | 4TH FL | SAVANNAH | GA |
| 11046 01001 | 2019 | SAVANNAH ECONOMIC DEVELOPMENT AUTHORITY | ETAL* | 131 HUTCHINSON ISLAND RD | 4TH FL | SAVANNAH | GA |
| 11047 01014 | 2016 | PLUM CREEK TIMBERLANDS LP | | 100 PROFESSIONAL CENTER DR | | BRUNSWICK | GA |
| 11047 01014 | 2017 | WEYERHAEUSER COMPANY | | 100 PROFESSIONAL CENTER DR | | BRUNSWICK | GA |
| 11047 01014 | 2018 | ROLLIS MICHAEL J | | 425 OLD RIVER RD | | BLOOMINGDALE | GA |
| 11047 01014 | 2019 | ROLLIS MICHAEL J | | 425 OLD RIVER RD | | BLOOMINGDALE | GA |
| 11047 01015 | 2016 | PLUM CREEK TIMBERLANDS LP | | 100 PROFESSIONAL CENTER DR | | BRUNSWICK | GA |
| 11047 01015 | 2017 | PLUM CREEK TIMBERLANDS LP | | 100 PROFESSIONAL CENTER DR | | BRUNSWICK | GA |
| 11047 01015 | 2018 | PLUM CREEK TIMBERLANDS LP | | 100 PROFESSIONAL CENTER DR | | BRUNSWICK | GA |

| PARID | Tax Year | OWN1 | OWN2 | ADDR1 | ADDR2 | CITYNAME | STATE CODE |
|-------------|----------|--------------------------------------|------------------------------|---------------------|-------|--------------|------------|
| 11047 01027 | 2017 | J & W LANDHOLDINGS LLC | | PO BOX 1628 | | SPRINGFIELD | GA |
| 11047 01027 | 2018 | J & W LANDHOLDINGS LLC | | PO BOX 1628 | | SPRINGFIELD | GA |
| 11047 01027 | 2019 | J & W LANDHOLDINGS LLC | | PO BOX 1628 | | SPRINGFIELD | GA |
| 11047 01028 | 2017 | OGEECHEE LLC | | 126 E LIBERTY ST | | SAVANNAH | GA |
| 11047 01028 | 2018 | OGEECHEE, LLC | | 126 E LIBERTY ST | | SAVANNAH | GA |
| 11047 01028 | 2019 | OGEECHEE LLC | | 126 EAST LIBERTY ST | | SAVANNAH | GA |
| 11047 02001 | 2016 | FOLKER MARGARET N | | 160 OLD RIVER RD | | BLOOMINGDALE | GA |
| 11047 02001 | 2017 | FOLKER MARGARET N | | 160 OLD RIVER RD | | BLOOMINGDALE | GA |
| 11047 02001 | 2018 | FOLKER MARGARET N | | 160 OLD RIVER RD | | BLOOMINGDALE | GA |
| 11047 02001 | 2019 | FOLKER MARGARET N | | PO BOX 542 | | BLOOMINGDALE | GA |
| 11047 02005 | 2016 | MURRAY & FELLWOOD CARL HAROLD | JR & MARK ANTHONY & SHONIA M | 161 PASO FINO LN | | BLOOMINGDALE | GA |
| 11047 02005 | 2017 | MURRAY & FELLWOOD CARL HAROLD | JR & MARK ANTHONY & SHONIA M | 161 PASO FINO LN | | BLOOMINGDALE | GA |
| 11047 02005 | 2018 | MURRAY & FELLWOOD CARL HAROLD | JR & MARK ANTHONY & SHONIA M | 161 PASO FINO LN | | BLOOMINGDALE | GA |
| 11047 02005 | 2019 | MURRAY & FELLWOOD CARL HAROLD | JR & MARK ANTHONY & SHONIA M | 161 PASO FINO LN | | BLOOMINGDALE | GA |
| 11047 03005 | 2016 | YANG EDISON W & ALEX C | | 2817 DIXIE AVE | | SAVANNAH | GA |
| 11047 03005 | 2017 | YANG EDISON W & ALEX C | | 2817 DIXIE AVE | | SAVANNAH | GA |
| 11047 03005 | 2018 | YANG EDISON W & ALEX C | | 2817 DIXIE AVE | | SAVANNAH | GA |
| 11047 03005 | 2019 | YANG EDISON W & ALEX C | | 2817 DIXIE AVE | | SAVANNAH | GA |
| 11047 03021 | 2016 | WADE JOHN EDWARD JR | | 259 WADE RD | | BLOOMINGDALE | GA |
| 11047 03021 | 2017 | WADE JOHN EDWARD JR | | 259 WADE RD | | BLOOMINGDALE | GA |
| 11047 03021 | 2018 | WADE JOHN EDWARD JR | | 259 WADE RD | | BLOOMINGDALE | GA |
| 11047 03021 | 2019 | WADE JOHN EDWARD JR | | 259 WADE RD | | BLOOMINGDALE | GA |
| 11048 03002 | 2016 | WATERS & LAIR RUSSELL L & CHARLES E* | | 9670 LEHIGH AVE | | SAVANNAH | GA |
| 11048 03002 | 2017 | WATERS & LAIR RUSSELL L & CHARLES E* | | 9670 LEHIGH AVE | | SAVANNAH | GA |
| 11048 03002 | 2018 | WATERS & LAIR RUSSELL L & CHARLES E* | | 9670 LEHIGH AVE | | SAVANNAH | GA |
| 11048 03002 | 2019 | W L MINING LLC | | 9670 LEHIGH AVE | | SAVANNAH | GA |
| 11048 03003 | 2016 | MIXON TYLER HARVEY & JAMES R II | | PO BOX 117 | | TOWNSEND | GA |
| 11048 03003 | 2017 | MIXON TYLER HARVEY & JAMES R II | | PO BOX 117 | | TOWNSEND | GA |
| 11048 03003 | 2018 | MIXON TYLER HARVEY & JAMES R II | | PO BOX 117 | | TOWNSEND | GA |
| 11048 03003 | 2019 | MIXON TYLER HARVEY & JAMES R II | | PO BOX 117 | | TOWNSEND | GA |
| 11048 03005 | 2016 | WATERS RUSSELL L | | 9670 LEHIGH AVE | | SAVANNAH | GA |
| 11048 03005 | 2017 | WATERS RUSSELL L | | 9670 LEHIGH AVE | | SAVANNAH | GA |

| PARID | Tax Year | OWN1 | OWN2 | ADDR1 | ADDR2 | CITYNAME | STATE CODE |
|-------------|----------|--|------|------------------------------|-------|--------------|------------|
| 11048 03005 | 2018 | WATERS RUSSELL L | | 9670 LEHIGH AVE | | SAVANNAH | GA |
| 11048 03005 | 2019 | W L MINING LLC | | 9670 LEHIGH AVE | | SAVANNAH | GA |
| 11048 04036 | 2016 | LAKECHURCH INC | | 50 AL HENDERSON BLVD | | SAVANNAH | GA |
| 11048 04036 | 2017 | SHREE DHARMAJIVAN MISSION PRIVATE FOUNDA | TION | 2006 FORT ARGYLE RD | | SAVANNAH | GA |
| 11048 04036 | 2018 | SHREE DHARMAJIVAN MISSION PRIVATE FOUNDA | TION | 2006 FORT ARGYLE RD | | BLOOMINGDALE | GA |
| 11048 04036 | 2019 | SHREE DHARMAJIVAN MISSION PRIVATE FOUNDA | TION | 2006 FORT ARGYLE RD | | BLOOMINGDALE | GA |
| 11048B02019 | 2016 | WILL & JOHNSON COLE A SR & KIMBERLY* | | 112 RAINDANCE RD | | POOLER | GA |
| 11048B02019 | 2017 | WILL & JOHNSON COLE A SR & KIMBERLY* | | 112 RAINDANCE RD | | POOLER | GA |
| 11048B02019 | 2018 | WILL & JOHNSON COLE A SR & KIMBERLY* | | 112 RAINDANCE RD | | POOLER | GA |
| 11048B02019 | 2019 | WILL & JOHNSON COLE A SR & KIMBERLY* | | 112 RAINDANCE RD | | POOLER | GA |
| 11048C04015 | 2016 | WRENN JAMES H | | 2841 FORT ARGYLE RD BOX 1 | | BLOOMINGDALE | GA |
| 11048C04015 | 2017 | WRENN JAMES H | | 98 OATLAND ISLAND RD | | SAVANNAH | GA |
| 11048C04015 | 2018 | WRENN JAMES H | | 98 OATLAND ISLAND RD | | SAVANNAH | GA |
| 11048C04015 | 2019 | WRENN JAMES H | | 98 OATLAND ISLAND RD | | SAVANNAH | GA |
| 11049 01004 | 2016 | WTOC LLC | | 201 MONROE ST | | MONTGOMERY | AL |
| 11049 01004 | 2017 | WTOC LLC | | 201 MONROE ST | | MONTGOMERY | AL |
| 11049 01004 | 2018 | WTOC LLC | | 201 MONROE ST | | MONTGOMERY | AL |
| 11049 01004 | 2019 | WTOC LLC | | 201 MONROE ST | | MONTGOMERY | AL |
| 11049 01009 | 2016 | RANKIN KEITH A & CHONG S* | | 646 NORTHBROOK RD | | SAVANNAH | GA |
| 11049 01009 | 2017 | RANKIN KEITH A & CHONG S* | | 646 NORTHBROOK RD | | SAVANNAH | GA |
| 11049 01009 | 2018 | RANKIN KEITH A & CHONG S* | | 646 NORTHBROOK RD | | SAVANNAH | GA |
| 11049 01009 | 2019 | RANKIN KEITH A & CHONG S* | | 646 NORTHBROOK RD | | SAVANNAH | GA |
| 11049 01015 | 2016 | BURNSSED SANDRA L | | 320 BROADWATER LN | | BLOOMINGDALE | GA |
| 11049 01015 | 2017 | BURNSSED SANDRA L | | 320 BROADWATER LN | | BLOOMINGDALE | GA |
| 11049 01015 | 2018 | BURNSSED SANDRA L | | 320 BROADWATER LN | | BLOOMINGDALE | GA |
| 11049 01015 | 2019 | BURNSSED SANDRA L | | 320 BROADWATER LN | | BLOOMINGDALE | GA |
| 11049 01018 | 2016 | BURNSSED SANDRA L | | 320 BROADWATER LN | | BLOOMINGDALE | GA |
| 11049 01018 | 2017 | BURNSSED SANDRA L | | 320 BROADWATER LN | | BLOOMINGDALE | GA |
| 11049 01018 | 2018 | BURNSSED SANDRA L | | 320 BROADWATER LN | | BLOOMINGDALE | GA |
| 11049 01018 | 2019 | BURNSSED SANDRA L | | 320 BROADWATER LN | | BLOOMINGDALE | GA |
| 11049 02002 | 2016 | BAZEMORE LARRY H | | 129 CAMELLIA AVENUE | | GARDEN CITY | GA |
| 11049 02002 | 2017 | BAZEMORE LARRY H | | 1821 WILMINGTON ISLAND RD | | SAVANNAH | GA |
| 11049 02002 | 2018 | BAZEMORE LARRY H | | 1821 WILMINGTON ISLAND RD | | SAVANNAH | GA |
| 11049 02002 | 2019 | B G BAZEMORE HOLDINGS LLC | | 122 PIPEMAKERS CIR SUITE 207 | | POOLER | GA |
| 11050 01002 | 2016 | MCLEOD REAL ESTATE LLC | | 126 E LIBERTY ST | | SAVANNAH | GA |
| 11050 01002 | 2017 | MCLEOD REAL ESTATE LLC | | 126 E LIBERTY ST | | SAVANNAH | GA |

| PARID | Tax Year | OWN1 | OWN2 | ADDR1 | ADDR2 | CITYNAME | STATE CODE |
|-------------|----------|----------------------------------|------------------------|---------------------------|-------|--------------|------------|
| 11050 01002 | 2018 | MCLEOD REAL ESTATE LLC | | 126 E LIBERTY ST | | SAVANNAH | GA |
| 11050 01002 | 2019 | MCLEOD REAL ESTATE LLC | | 126 E LIBERTY ST | | SAVANNAH | GA |
| 11050 01003 | 2016 | SINCLAIR COMMUNICATIONS LLC | | 10706 BEAVER DAM RD | | COCKEYSVILLE | MD |
| 11050 01003 | 2017 | SINCLAIR COMMUNICATIONS LLC | | 10706 BEAVER DAM RD | | COCKEYSVILLE | MD |
| 11050 01003 | 2018 | SINCLAIR COMMUNICATIONS LLC | | 10706 BEAVER DAM RD | | COCKEYSVILLE | MD |
| 11050 01003 | 2019 | SINCLAIR COMMUNICATIONS LLC | | 10706 BEAVER DAM RD | | COCKEYSVILLE | MD |
| 11050 01004 | 2016 | CHATHAM COUNTY | ATTN:COUNTY MANAGER | 124 BULL STREET ROOM #220 | | SAVANNAH | GA |
| 11050 01004 | 2017 | CHATHAM COUNTY | ATTN:COUNTY MANAGER | 124 BULL STREET ROOM #220 | | SAVANNAH | GA |
| 11050 01004 | 2018 | CHATHAM COUNTY | ATTN:COUNTY MANAGER | 124 BULL STREET ROOM #220 | | SAVANNAH | GA |
| 11050 01004 | 2019 | CHATHAM COUNTY | ATTN:COUNTY MANAGER | 124 BULL STREET ROOM #220 | | SAVANNAH | GA |
| 20002 01001 | 2016 | GEORGIA PORTS AUTHORITY | | PO BOX 2406 | | SAVANNAH | GA |
| 20002 01001 | 2017 | GEORGIA PORTS AUTHORITY | | PO BOX 2406 | | SAVANNAH | GA |
| 20002 01001 | 2018 | GEORGIA PORTS AUTHORITY | | PO BOX 2406 | | SAVANNAH | GA |
| 20002 01001 | 2019 | GEORGIA PORTS AUTHORITY | | PO BOX 2406 | | SAVANNAH | GA |
| 20006 01007 | 2016 | MMA/PSP SAVANNAH RIVER LLC | | 900 W PLATT ST SUITE 200 | | TAMPA | FL |
| 20006 01007 | 2017 | MMA/PSP SAVANNAH RIVER LLC | | 900 W PLATT ST SUITE 200 | | TAMPA | FL |
| 20006 01007 | 2018 | MMA/PSP SAVANNAH RIVER LLC | | 900 W PLATT ST SUITE 200 | | TAMPA | FL |
| 20010 09001 | 2016 | SAVANNAH GOLF CLUB INC | | PO BOX 3536 | | SAVANNAH | GA |
| 20010 09001 | 2017 | SAVANNAH GOLF CLUB INC | | PO BOX 3536 | | SAVANNAH | GA |
| 20010 09001 | 2018 | SAVANNAH GOLF CLUB INC | | PO BOX 3536 | | SAVANNAH | GA |
| 20010 09001 | 2019 | SAVANNAH GOLF CLUB INC | | PO BOX 3536 | | SAVANNAH | GA |
| 20014 04007 | 2016 | HOUSING AUTHORITY OF SAVANNAH | | PO BOX 1179 | | SAVANNAH | GA |
| 20014 04007 | 2017 | HOUSING AUTHORITY OF SAVANNAH | | PO BOX 1179 | | SAVANNAH | GA |
| 20014 04007 | 2018 | HOUSING AUTHORITY OF SAVANNAH | | PO BOX 1179 | | SAVANNAH | GA |
| 20014 04007 | 2019 | HOUSING AUTHORITY OF SAVANNAH | | PO BOX 1179 | | SAVANNAH | GA |
| 20018 01005 | 2016 | GEORGIA PORTS AUTHORITY | | PO BOX 2406 | | SAVANNAH | GA |
| 20018 01005 | 2017 | GEORGIA PORTS AUTHORITY | | PO BOX 2406 | | SAVANNAH | GA |
| 20018 01005 | 2018 | GEORGIA PORTS AUTHORITY | | PO BOX 2406 | | SAVANNAH | GA |

| PARID | Tax Year | OWN1 | OWN2 | ADDR1 | ADDR2 | CITYNAME | STATE CODE |
|-------------|----------|--|-----------------|---------------------------|-------|------------|------------|
| 20018 01005 | 2019 | GEORGIA PORTS AUTHORITY | | PO BOX 2406 | | SAVANNAH | GA |
| 20021 02047 | 2016 | AFFORDABLE HOUSING OF THE LOW COUNTRY LL | C | 1328 DEAN FOREST RD | | SAVANNAH | GA |
| 20021 02047 | 2017 | AFFORDABLE HOUSING OF THE LOW COUNTRY LL | C | 1328 DEAN FOREST RD | | SAVANNAH | GA |
| 20021 02047 | 2018 | AFFORDABLE HOUSING OF THE LOW COUNTRY LL | C | 1328 DEAN FOREST RD | | SAVANNAH | GA |
| 20021 02047 | 2019 | 401 CAROLAN LLC | | 901 S 70TH ST | | WEST ALLIS | WI |
| 20021 02048 | 2016 | AFFORDABLE HOUSING OF THE LOW COUNTRY LL | C | 1328 DEAN FOREST RD | | SAVANNAH | GA |
| 20021 02048 | 2017 | AFFORDABLE HOUSING OF THE LOW COUNTRY LL | C | 1328 DEAN FOREST RD | | SAVANNAH | GA |
| 20021 02048 | 2018 | AFFORDABLE HOUSING OF THE LOW COUNTRY LL | C | 1328 DEAN FOREST RD | | SAVANNAH | GA |
| 20021 02048 | 2019 | 401 CAROLAN LLC | | 901 S 70TH ST | | WEST ALLIS | WI |
| 20035 01001 | 2016 | MEMORIAL PROPERTIES-HILLCREST | ABBEEY EAST LLC | 600 COUNTY ROAD ROUTE 520 | | MARLBORO | NJ |
| 20035 01001 | 2017 | MEMORIAL PROPERTIES-HILLCREST | ABBEEY EAST LLC | 600 COUNTY ROAD ROUTE 520 | | MARLBORO | NJ |
| 20035 01001 | 2018 | MEMORIAL PROPERTIES-HILLCREST | ABBEEY EAST LLC | 600 COUNTY ROAD ROUTE 520 | | MARLBORO | NJ |
| 20035 01001 | 2019 | MEMORIAL PROPERTIES-HILLCREST | ABBEEY EAST LLC | 600 COUNTY ROAD ROUTE 520 | | MARLBORO | NJ |
| 20036 12001 | 2016 | BOARD OF EDUCATION | | 208 BULL ST | | SAVANNAH | GA |
| 20036 12001 | 2017 | BOARD OF EDUCATION | | 208 BULL ST | | SAVANNAH | GA |
| 20036 12001 | 2018 | BOARD OF EDUCATION | | 208 BULL ST | | SAVANNAH | GA |
| 20036 12001 | 2019 | BOARD OF EDUCATION | | 208 BULL ST | | SAVANNAH | GA |
| 20046 03011 | 2016 | TENENBAUM INC | | PO BOX 2567 | | SAVANNAH | GA |
| 20046 03011 | 2017 | TENENBAUM INC | | PO BOX 2567 | | SAVANNAH | GA |
| 20046 03011 | 2018 | TENENBAUM INC | | PO BOX 2567 | | SAVANNAH | GA |
| 20046 03011 | 2019 | TENENBAUM INC | | 411 TATTNALL ST | | SAVANNAH | GA |
| 20046 08002 | 2016 | PAXTON TOMAS A | | PO BOX 9242 | | SAVANNAH | GA |
| 20046 08002 | 2017 | PAXTON TOMAS A | | PO BOX 9242 | | SAVANNAH | GA |
| 20046 08002 | 2018 | PAXTON TOMAS A | | PO BOX 9242 | | SAVANNAH | GA |
| 20046 08002 | 2019 | PAXTON TOMAS A | | PO BOX 9242 | | SAVANNAH | GA |
| 20067 01001 | 2016 | MAYOR & ALDERMEN OF SAVANNAH | | PO BOX 1027 | | SAVANNAH | GA |
| 20067 01001 | 2017 | MAYOR & ALDERMEN OF SAVANNAH | | PO BOX 1027 | | SAVANNAH | GA |
| 20067 01001 | 2018 | MAYOR & ALDERMEN OF SAVANNAH | | PO BOX 1027 | | SAVANNAH | GA |
| 20067 01001 | 2019 | MAYOR & ALDERMEN OF SAVANNAH | | PO BOX 1027 | | SAVANNAH | GA |

| PARID | Tax Year | OWN1 | OWN2 | ADDR1 | ADDR2 | CITYNAME | STATE CODE |
|-------------|----------|-------------------------------------|---------------------------------|---------------------------------|-----------------|--------------|------------|
| 20070 01002 | 2016 | PAXTON TOMAS A | | P O BOX 9242 | | SAVANNAH | GA |
| 20070 01002 | 2017 | PAXTON TOMAS A | | P O BOX 9242 | | SAVANNAH | GA |
| 20070 01002 | 2018 | PAXTON TOMAS A | | P O BOX 9242 | | SAVANNAH | GA |
| 20070 01002 | 2019 | PAXTON TOMAS A | | P O BOX 9242 | | SAVANNAH | GA |
| 20071 03001 | 2016 | MAYOR & ALDERMEN OF SAVANNAH | | PO BOX 1027 | | SAVANNAH | GA |
| 20071 03001 | 2017 | MAYOR & ALDERMEN OF SAVANNAH | | PO BOX 1027 | | SAVANNAH | GA |
| 20071 03001 | 2018 | MAYOR & ALDERMEN OF SAVANNAH | | PO BOX 1027 | | SAVANNAH | GA |
| 20071 03001 | 2019 | MAYOR & ALDERMEN OF SAVANNAH | | PO BOX 1027 | | SAVANNAH | GA |
| 20076 29001 | 2016 | MAYOR & ALDERMEN OF SAVANNAH | | PO BOX 1027 | | SAVANNAH | GA |
| 20076 29001 | 2017 | MAYOR & ALDERMEN OF SAVANNAH | | PO BOX 1027 | | SAVANNAH | GA |
| 20076 29001 | 2018 | MAYOR & ALDERMEN OF SAVANNAH | | PO BOX 1027 | | SAVANNAH | GA |
| 20076 29001 | 2019 | MAYOR & ALDERMEN OF SAVANNAH | | PO BOX 1027 | | SAVANNAH | GA |
| 20078 09011 | 2016 | JACKSON & MATHY GENERAL PARTNERSHIP | EQUITY ONE INC ATTN: CONTROLLER | 410 PARK AVE SUITE 1220 | | NEW YORK | NY |
| 20078 09011 | 2017 | JACKSON & MATHY GENERAL PARTNERSHIP | | 1 INDEPENDENT DR SUITE 114 | | JACKSONVILLE | FL |
| 20078 09011 | 2018 | CPC MCALPIN SQUARE LLC | | 3340 PEACHTREE RD NE SUITE 1660 | TOWER PLACE 100 | ATLANTA | GA |
| 20078 09011 | 2019 | CPC MCALPIN SQUARE LLC | | 3340 PEACHTREE RD NE SUITE 1660 | TOWER PLACE 100 | ATLANTA | GA |
| 20083 03012 | 2016 | NEW PLAN VICTORY SQUARE LLC | | | | HOUSTON | TX |
| 20083 03012 | 2017 | NEW PLAN VICTORY SQUARE LLC | | | | HOUSTON | TX |
| 20083 03012 | 2018 | NEW PLAN VICTORY SQUARE LLC | | PO BOX 4900 | DEPT 124 | SCOTTSDALE | AZ |
| 20083 03012 | 2019 | NEW PLAN VICTORY SQUARE LLC | | P.O. BOX 4900 DEPT 124 | | SCOTTSDALE | AZ |
| 20105 02002 | 2016 | CALVARY BAPTIST TEMPLE | | 4625 WATERS AVE | | SAVANNAH | GA |
| 20105 02002 | 2017 | CALVARY BAPTIST TEMPLE | | 4625 WATERS AVE | | SAVANNAH | GA |
| 20105 02002 | 2018 | CALVARY BAPTIST TEMPLE | | 4625 WATERS AVE | | SAVANNAH | GA |
| 20105 02002 | 2019 | CALVARY BAPTIST TEMPLE | | 4625 WATERS AVE | | SAVANNAH | GA |
| 20105 10008 | 2016 | CHATHAM COUNTY HOSPITAL AUTHORITY | | 4700 WATERS AV | | SAVANNAH | GA |
| 20105 10008 | 2017 | CHATHAM COUNTY HOSPITAL AUTHORITY | | 4700 WATERS AV | | SAVANNAH | GA |

| PARID | Tax Year | OWN1 | OWN2 | ADDR1 | ADDR2 | CITYNAME | STATE CODE |
|-------------|----------|---|-----------------------------------|----------------------|-------|-----------|------------|
| 20105 10008 | 2018 | CHATHAM COUNTY HOSPITAL AUTHORITY | | 4700 WATERS AV | | SAVANNAH | GA |
| 20105 10008 | 2019 | SAVANNAH HEALTH SERVICES LLC | | ONE PARK PLAZA | | NASHVILLE | TN |
| 20108 01001 | 2016 | SAVANNAH EXCHANGE CLUB FAIR | AS | PO BOX 23226 | | SAVANNAH | GA |
| 20108 01001 | 2017 | MAYOR & ALDERMAN OF THE CITY OF SAVANNAH | | PO BOX 102 | | SAVANNAH | GA |
| 20108 01001 | 2018 | MAYOR & ALDERMAN OF THE CITY OF SAVANNAH | | PO BOX 102 | | SAVANNAH | GA |
| 20108 01001 | 2019 | MAYOR & ALDERMEN OF THE CITY OF SAVANNAH | | PO BOX 102 | | SAVANNAH | GA |
| 20109 08001 | 2016 | MAYOR & ALDERMEN OF SAVANNAH | | PO BOX 1027 | | SAVANNAH | GA |
| 20109 08001 | 2017 | MAYOR & ALDERMEN OF SAVANNAH | | PO BOX 1027 | | SAVANNAH | GA |
| 20109 08001 | 2018 | MAYOR & ALDERMEN OF SAVANNAH | | PO BOX 1027 | | SAVANNAH | GA |
| 20109 08001 | 2019 | MAYOR & ALDERMEN OF SAVANNAH | | PO BOX 1027 | | SAVANNAH | GA |
| 20111 08013 | 2016 | REDDICK MARY LEE | | 133 MARK CIR | | SAVANNAH | GA |
| 20111 08013 | 2017 | REDDICK MARY LEE | | 133 MARK CIR | | SAVANNAH | GA |
| 20111 08013 | 2018 | REDDICK MARY LEE | | 133 MARK CIR | | SAVANNAH | GA |
| 20111 08013 | 2019 | REDDICK MARY LEE | | 133 MARK CIR | | SAVANNAH | GA |
| 20113 20001 | 2016 | CANDLER HOSPITAL INC | ATTN: ELIZABTEH WARREN-FINANCE | 5353 REYNOLDS STREET | | SAVANNAH | GA |
| 20113 20001 | 2017 | CANDLER HOSPITAL INC | ATTN: ELIZABTEH WARREN-FINANCE | 5353 REYNOLDS STREET | | SAVANNAH | GA |
| 20113 20001 | 2018 | CANDLER HOSPITAL INC | ATTN: ELIZABTEH WARREN-FINANCE | 5353 REYNOLDS STREET | | SAVANNAH | GA |
| 20113 20001 | 2019 | CANDLER HOSPITAL INC | ATTN: ELIZABTEH WARREN-FINANCE | 5353 REYNOLDS STREET | | SAVANNAH | GA |
| 20115 08001 | 2016 | BOARD OF EDUCATION | | 208 BULL ST | | SAVANNAH | GA |
| 20115 08001 | 2017 | BOARD OF EDUCATION | | 208 BULL ST | | SAVANNAH | GA |
| 20115 08001 | 2018 | BOARD OF EDUCATION | | 208 BULL ST | | SAVANNAH | GA |
| 20115 08001 | 2019 | BOARD OF EDUCATION | | 208 BULL ST | | SAVANNAH | GA |
| 20139 01001 | 2016 | UNIVERSITY SYSTEM OF GEORGIA* | | PO BOX 20375 | | SAVANNAH | GA |
| 20139 01001 | 2017 | UNIVERSITY SYSTEM OF GEORGIA* | | PO BOX 20375 | | SAVANNAH | GA |
| 20139 01001 | 2018 | UNIVERSITY SYSTEM OF GEORGIA* | | PO BOX 20375 | | SAVANNAH | GA |

| PARID | Tax Year | OWN1 | OWN2 | ADDR1 | ADDR2 | CITYNAME | STATE CODE |
|-------------|----------|-------------------------------|------|------------------------------------|-------|----------|------------|
| 20139 01001 | 2019 | UNIVERSITY SYSTEM OF GEORGIA* | | PO BOX 20375 | | SAVANNAH | GA |
| 20148 01001 | 2016 | MAYOR & ALDERMEN OF SAVANNAH | | PO BOX 1027 | | SAVANNAH | GA |
| 20148 01001 | 2017 | MAYOR & ALDERMEN OF SAVANNAH | | PO BOX 1027 | | SAVANNAH | GA |
| 20148 01001 | 2018 | MAYOR & ALDERMEN OF SAVANNAH | | PO BOX 1027 | | SAVANNAH | GA |
| 20148 01001 | 2019 | MAYOR & ALDERMEN OF SAVANNAH | | PO BOX 1027 | | SAVANNAH | GA |
| 20154 05001 | 2016 | BENEDICTINE ORDER IN GEORGIA | | 6502 SEAWRIGHT DRIVE | | SAVANNAH | GA |
| 20154 05001 | 2017 | BENEDICTINE ORDER IN GEORGIA | | 6502 SEAWRIGHT DRIVE | | SAVANNAH | GA |
| 20154 05001 | 2018 | BENEDICTINE ORDER IN GEORGIA | | 6502 SEAWRIGHT DRIVE | | SAVANNAH | GA |
| 20154 05001 | 2019 | BENEDICTINE ORDER IN GEORGIA | | 6502 SEAWRIGHT DRIVE | | SAVANNAH | GA |
| 20155 01001 | 2016 | STATE OF GEORGIA | | 205 BUTLER ST SE STE 1252 | | ATLANTA | GA |
| 20155 01001 | 2017 | STATE OF GEORGIA | | 205 BUTLER ST SE STE 1252 | | ATLANTA | GA |
| 20155 01001 | 2018 | STATE OF GEORGIA | | 205 BUTLER ST SE STE 1252 | | ATLANTA | GA |
| 20155 01001 | 2019 | STATE OF GEORGIA | | 205 BUTLER ST SE STE 1252 | | ATLANTA | GA |
| 20156 01002 | 2016 | MAYOR & ALDERMEN OF SAVANNAH | | PO BOX 1027 | | SAVANNAH | GA |
| 20156 01002 | 2017 | MAYOR & ALDERMEN OF SAVANNAH | | PO BOX 1027 | | SAVANNAH | GA |
| 20156 01002 | 2018 | MAYOR & ALDERMEN OF SAVANNAH | | PO BOX 1027 | | SAVANNAH | GA |
| 20156 01002 | 2019 | MAYOR & ALDERMEN OF SAVANNAH | | PO BOX 1027 | | SAVANNAH | GA |
| 20157 01001 | 2016 | STATE OF GEORGIA | | 47 TRINITY AVE SW | | ATLANTA | GA |
| 20157 01001 | 2017 | STATE OF GEORGIA | | 245 PEACHTREE CENTER AVE NE STE 22 | | ATLANTA | GA |
| 20157 01001 | 2018 | STATE OF GEORGIA | | 245 PEACHTREE CENTER AVE NE STE 22 | | ATLANTA | GA |
| 20157 01001 | 2019 | STATE OF GEORGIA | | 245 PEACHTREE CENTER AVE NE STE 22 | | ATLANTA | GA |
| 20163 01001 | 2016 | GEORGIA PORTS AUTHORITY | | PO BOX 2406 | | SAVANNAH | GA |
| 20163 01001 | 2017 | GEORGIA PORTS AUTHORITY | | PO BOX 2406 | | SAVANNAH | GA |
| 20163 01001 | 2018 | GEORGIA PORTS AUTHORITY | | PO BOX 2406 | | SAVANNAH | GA |
| 20163 01001 | 2019 | GEORGIA PORTS AUTHORITY | | PO BOX 2406 | | SAVANNAH | GA |
| 20164 01002 | 2016 | GEORGIA PORTS AUTHORITY | | PO BOX 2406 | | SAVANNAH | GA |
| 20164 01002 | 2017 | GEORGIA PORTS AUTHORITY | | PO BOX 2406 | | SAVANNAH | GA |
| 20164 01002 | 2018 | GEORGIA PORTS AUTHORITY | | PO BOX 2406 | | SAVANNAH | GA |
| 20164 01002 | 2019 | GEORGIA PORTS AUTHORITY | | PO BOX 2406 | | SAVANNAH | GA |
| 20165 01001 | 2016 | UNITED STATES OF AMERICA | | PO BOX 8082 | | SAVANNAH | GA |

| PARID | Tax Year | OWN1 | OWN2 | ADDR1 | ADDR2 | CITYNAME | STATE CODE |
|-------------|----------|--------------------------------------|----------------------------------|---------------------------------|-----------------------|----------------|------------|
| 20165 01001 | 2017 | UNITED STATES OF AMERICA | | PO BOX 8082 | | SAVANNAH | GA |
| 20165 01001 | 2018 | UNITED STATES OF AMERICA | | PO BOX 8082 | | SAVANNAH | GA |
| 20165 01001 | 2019 | UNITED STATES OF AMERICA | | PO BOX 8082 | | SAVANNAH | GA |
| 20165 01002 | 2016 | STATE OF GEORGIA | ATTN: DIRECTOR FACILITIES MGT | 1800 CENTURY PL NE STE 400 | | ATLANTA | GA |
| 20165 01002 | 2017 | STATE OF GEORGIA | ATTN: DIRECTOR FACILITIES MGT | 1800 CENTURY PL NE STE 400 | | ATLANTA | GA |
| 20165 01002 | 2018 | STATE OF GEORGIA | ATTN: DIRECTOR FACILITIES MGT | 1800 CENTURY PL NE STE 400 | | ATLANTA | GA |
| 20165 01002 | 2019 | STATE OF GEORGIA | ATTN: DIRECTOR FACILITIES MGT | 1800 CENTURY PL NE STE 400 | | ATLANTA | GA |
| 20232 01001 | 2016 | GREENWICH CEMETERY | | 330 GREENWICH RD | | SAVANNAH | GA |
| 20232 01001 | 2017 | GREENWICH CEMETERY | | 330 GREENWICH RD | | SAVANNAH | GA |
| 20232 01001 | 2018 | GREENWICH CEMETERY | | 330 GREENWICH RD | | SAVANNAH | GA |
| 20232 01001 | 2019 | GREENWICH CEMETERY | | 330 GREENWICH RD | | SAVANNAH | GA |
| 20275 01003 | 2016 | MAYOR & ALDERMEN OF SAVANNAH | | PO BOX 1027 | | SAVANNAH | GA |
| 20275 01003 | 2017 | MAYOR & ALDERMEN OF SAVANNAH | | PO BOX 1027 | | SAVANNAH | GA |
| 20275 01003 | 2018 | MAYOR & ALDERMEN OF SAVANNAH | | PO BOX 1027 | | SAVANNAH | GA |
| 20275 01003 | 2019 | MAYOR & ALDERMEN OF SAVANNAH | | PO BOX 1027 | | SAVANNAH | GA |
| 20436 01003 | 2016 | STATE OF GEORGIA | | 205 BUTLER ST SE | SUITE 1252 EAST TOWER | ATLANTA | GA |
| 20436 01003 | 2017 | STATE OF GEORGIA | | 205 BUTLER ST SE | SUITE 1252 EAST TOWER | ATLANTA | GA |
| 20436 01003 | 2018 | STATE OF GEORGIA | | 205 BUTLER ST SE | SUITE 1252 EAST TOWER | ATLANTA | GA |
| 20436 01003 | 2019 | STATE OF GEORGIA | | 205 BUTLER ST SE | SUITE 1252 EAST TOWER | ATLANTA | GA |
| 20436 01004 | 2016 | CWT SAVANNAH CLUB LLC | ATTN: FINANCIAL CONTROLLER | ONE RESORT DRIVE | | SAVANNAH | GA |
| 20436 01004 | 2017 | CWT SAVANNAH CLUB LLC | ATTN: FINANCIAL CONTROLLER | ONE RESORT DRIVE | | SAVANNAH | GA |
| 20436 01004 | 2018 | CSH SAVANNAH OWNER, LLC | | 500 NEWPORT CENTER DR SUITE 800 | | NEWPORT BEACH | CA |
| 20436 01004 | 2019 | CSH SAVANNAH OWNER, LLC | | 500 NEWPORT CENTER DR SUITE 800 | | NEWPORT BEACH | CA |
| 20436 01005 | 2016 | RESIDENCES AT SAVANNAH HARBOR LLC | | PO BOX 609 | | UPPER MARLBORO | MD |
| 20436 01005 | 2017 | RESIDENCES AT SAVANNAH HARBOR LLC | | PO BOX 609 | | UPPER MARLBORO | MD |
| 20436 01005 | 2018 | RESIDENCES AT SAVANNAH HARBOR LLC | | PO BOX 609 | | UPPER MARLBORO | MD |
| 20436 01005 | 2019 | RESIDENCES AT SAVANNAH HARBOR LLC | | PO BOX 609 | | UPPER MARLBORO | MD |
| 20436 01009 | 2016 | CSX REALTY DEVELOPMENT CORP | TAX DEPT C910 | 500 WATER ST | | JACKSONVILLE | FL |

| PARID | Tax Year | OWN1 | OWN2 | ADDR1 | ADDR2 | CITYNAME | STATE CODE |
|-------------|----------|---|----------------------------|---------------------------------|-------|-----------------|------------|
| 20436 01009 | 2017 | CSX REALTY DEVELOPMENT CORP | TAX DEPT C910 | 500 WATER ST | | JACKSONVILLE | FL |
| 20436 01009 | 2018 | CSX REALTY DEVELOPMENT CORP | TAX DEPT C910 | 500 WATER ST | | JACKSONVILLE | FL |
| 20436 01009 | 2019 | CSX REALTY DEVELOPMENT CORP | TAX DEPT C910 | 500 WATER ST | | JACKSONVILLE | FL |
| 20436 01012 | 2016 | CSX REALTY DEVELOPMENT CORP | TAX DEPT C910 | 500 WATER ST | | JACKSONVILLE | FL |
| 20436 01012 | 2017 | CSX REALTY DEVELOPMENT CORP | TAX DEPT C910 | 500 WATER ST | | JACKSONVILLE | FL |
| 20436 01012 | 2018 | CSX REALTY DEVELOPMENT CORP | TAX DEPT C910 | 500 WATER ST | | JACKSONVILLE | FL |
| 20436 01012 | 2019 | CSX REALTY DEVELOPMENT CORP | TAX DEPT C910 | 500 WATER ST | | JACKSONVILLE | FL |
| 20436 01021 | 2016 | GEORGIA PORTS AUTHORITY | | P O BOX 2406 | | SAVANNAH | GA |
| 20436 01021 | 2017 | GEORGIA PORTS AUTHORITY | | P O BOX 2406 | | SAVANNAH | GA |
| 20436 01021 | 2018 | GEORGIA PORTS AUTHORITY | | P O BOX 2406 | | SAVANNAH | GA |
| 20436 01021 | 2019 | GEORGIA PORTS AUTHORITY | | P O BOX 2406 | | SAVANNAH | GA |
| 20436 01024 | 2016 | SAVANNAH ECONOMIC DEVELOPMENT AUTHORITY | | P O BOX 128 | | SAVANNAH | GA |
| 20436 01024 | 2017 | SAVANNAH ECONOMIC DEVELOPMENT AUTHORITY | | P O BOX 128 | | SAVANNAH | GA |
| 20436 01024 | 2018 | SAVANNAH ECONOMIC DEVELOPMENT AUTHORITY | | P O BOX 128 | | SAVANNAH | GA |
| 20436 01024 | 2019 | SAVANNAH ECONOMIC DEVELOPMENT AUTHORITY | | P O BOX 128 | | SAVANNAH | GA |
| 20436 01027 | 2016 | EDGEWATER RESORTS INC | | 2626 E OAKLAND PARK BLVD | | FORT LAUDERDALE | FL |
| 20436 01027 | 2017 | EDGEWATER RESORTS INC | | 2626 E OAKLAND PARK BLVD | | FORT LAUDERDALE | FL |
| 20436 01027 | 2018 | EDGEWATER RESORTS INC | | 2626 E OAKLAND PARK BLVD | | FORT LAUDERDALE | FL |
| 20436 01027 | 2019 | EDGEWATER RESORTS INC | | 2626 E OAKLAND PARK BLVD | | FORT LAUDERDALE | FL |
| 20436 01039 | 2016 | CWT SAVANNAH CLUB LLC | ATTN: FINANCIAL CONTROLLER | ONE RESORT DRIVE | | SAVANNAH | GA |
| 20436 01039 | 2017 | CWT SAVANNAH CLUB LLC | ATTN: FINANCIAL CONTROLLER | ONE RESORT DRIVE | | SAVANNAH | GA |
| 20436 01039 | 2018 | CSH SAVANNAH OWNER, LLC | | 500 NEWPORT CENTER DR SUITE 800 | | NEWPORT BEACH | CA |
| 20436 01039 | 2019 | CSH SAVANNAH OWNER, LLC | | 500 NEWPORT CENTER DR SUITE 800 | | NEWPORT BEACH | CA |
| 20436 01040 | 2016 | CWT SAVANNAH CLUB LLC | ATTN: FINANCIAL CONTROLLER | ONE RESORT DRIVE | | SAVANNAH | GA |
| 20436 01040 | 2017 | CWT SAVANNAH CLUB LLC | ATTN: FINANCIAL CONTROLLER | ONE RESORT DRIVE | | SAVANNAH | GA |
| 20436 01040 | 2018 | CSH SAVANNAH OWNER, LLC | | 500 NEWPORT CENTER DR SUITE 800 | | NEWPORT BEACH | CA |
| 20436 01040 | 2019 | CSH SAVANNAH OWNER, LLC | | 500 NEWPORT CENTER DR SUITE 800 | | NEWPORT BEACH | CA |

| PARID | Tax Year | OWN1 | OWN2 | ADDR1 | ADDR2 | CITYNAME | STATE CODE |
|-------------|----------|------------------------------|----------------------------|---------------------------------|---------------------|---------------|------------|
| 20436 01041 | 2016 | CWT SAVANNAH CLUB LLC | ATTN: FINANCIAL CONTROLLER | ONE RESORT DRIVE | | SAVANNAH | GA |
| 20436 01041 | 2017 | CWT SAVANNAH CLUB LLC | ATTN: FINANCIAL CONTROLLER | ONE RESORT DRIVE | | SAVANNAH | GA |
| 20436 01041 | 2018 | CSH SAVANNAH OWNER, LLC | | 500 NEWPORT CENTER DR SUITE 800 | | NEWPORT BEACH | CA |
| 20436 01041 | 2019 | CSH SAVANNAH OWNER, LLC | | 500 NEWPORT CENTER DR SUITE 800 | | NEWPORT BEACH | CA |
| 20437 02001 | 2016 | CHATHAM COUNTY | ATTN: COUNTY MANAGER | 124 BULL STREET ROOM #220 | | SAVANNAH | GA |
| 20437 02001 | 2017 | CHATHAM COUNTY | ATTN: COUNTY MANAGER | 124 BULL STREET ROOM #220 | | SAVANNAH | GA |
| 20437 02001 | 2018 | CHATHAM COUNTY | ATTN: COUNTY MANAGER | 124 BULL STREET ROOM #220 | | SAVANNAH | GA |
| 20437 02001 | 2019 | CHATHAM COUNTY | ATTN: COUNTY MANAGER | 124 BULL STREET ROOM #220 | | SAVANNAH | GA |
| 20481 01001 | 2016 | CHATHAM COUNTY | ATTN: COUNTY MANAGER | 124 BULL STREET ROOM #220 | | SAVANNAH | GA |
| 20481 01001 | 2017 | CHATHAM COUNTY | ATTN: COUNTY MANAGER | 124 BULL STREET ROOM #220 | | SAVANNAH | GA |
| 20481 01001 | 2018 | CHATHAM COUNTY | ATTN: COUNTY MANAGER | 124 BULL STREET ROOM #220 | | SAVANNAH | GA |
| 20481 01001 | 2019 | CHATHAM COUNTY | ATTN: COUNTY MANAGER | 124 BULL STREET ROOM #220 | | SAVANNAH | GA |
| 20493 02005 | 2016 | FRIENDLY LLC | | PO BOX 2497 | | TYBEE ISLAND | GA |
| 20493 02005 | 2017 | FRIENDLY LLC | | PO BOX 2497 | | TYBEE ISLAND | GA |
| 20493 02005 | 2018 | FRIENDLY LLC | | PO BOX 2497 | | TYBEE ISLAND | GA |
| 20493 02005 | 2019 | FRIENDLY LLC | | PO BOX 2497 | | TYBEE ISLAND | GA |
| 20524 01001 | 2016 | JACKSON JOE & VERONICA D/B/A | JACKSON ENTERPRISES INC | 206 W BOLTON ST | | SAVANNAH | GA |
| 20524 01001 | 2017 | JACKSON JOE & VERONICA D/B/A | JACKSON ENTERPRISES INC | 206 W BOLTON ST | | SAVANNAH | GA |
| 20524 01001 | 2018 | JACKSON JOE & VERONICA D/B/A | JACKSON ENTERPRISES INC | 206 W BOLTON ST | | SAVANNAH | GA |
| 20524 01001 | 2019 | JACKSON JOE & VERONICA D/B/A | JACKSON ENTERPRISES INC | 206 W BOLTON ST | | SAVANNAH | GA |
| 20553 01001 | 2016 | MAYOR & ALDERMEN OF SAVANNAH | | PO BOX 1027 | | SAVANNAH | GA |
| 20553 01001 | 2017 | MAYOR & ALDERMEN OF SAVANNAH | | PO BOX 1027 | | SAVANNAH | GA |
| 20553 01001 | 2018 | MAYOR & ALDERMEN OF SAVANNAH | | PO BOX 1027 | | SAVANNAH | GA |
| 20553 01001 | 2019 | MAYOR & ALDERMEN OF SAVANNAH | | PO BOX 1027 | | SAVANNAH | GA |
| 20554 01001 | 2016 | GEORGIA POWER COMPANY | | 241 RALPH MCGILL BLVD NE | TAX DEPT. BIN 10120 | ATLANTA | GA |

| PARID | Tax Year | OWN1 | OWN2 | ADDR1 | ADDR2 | CITYNAME | STATE CODE |
|-------------|----------|------------------------------|---------------------|--------------------------|---------------------|--------------|------------|
| 20554 01001 | 2017 | GEORGIA POWER COMPANY | | 241 RALPH MCGILL BLVD NE | TAX DEPT. BIN 10120 | ATLANTA | GA |
| 20554 01001 | 2018 | GEORGIA POWER COMPANY | | 241 RALPH MCGILL BLVD NE | TAX DEPT. BIN 10120 | ATLANTA | GA |
| 20554 01001 | 2019 | GEORGIA POWER COMPANY | | 241 RALPH MCGILL BLVD NE | TAX DEPT. BIN 10120 | ATLANTA | GA |
| 20554 01002 | 2016 | BOARD OF EDUCATION | | 208 BULL ST | | SAVANNAH | GA |
| 20554 01002 | 2017 | BOARD OF EDUCATION | | 208 BULL ST | | SAVANNAH | GA |
| 20554 01002 | 2018 | BOARD OF EDUCATION | | 208 BULL ST | | SAVANNAH | GA |
| 20554 01002 | 2019 | BOARD OF EDUCATION | | 208 BULL ST | | SAVANNAH | GA |
| 20556 03001 | 2016 | BOARD OF EDUCATION | | 208 BULL ST | | SAVANNAH | GA |
| 20556 03001 | 2017 | BOARD OF EDUCATION | | 208 BULL ST | | SAVANNAH | GA |
| 20556 03001 | 2018 | BOARD OF EDUCATION | | 208 BULL ST | | SAVANNAH | GA |
| 20556 03001 | 2019 | BOARD OF EDUCATION | | 208 BULL ST | | SAVANNAH | GA |
| 20559 01004 | 2016 | OGLETHORPE MALL L L C | | P O BOX 617905 | | CHICAGO | IL |
| 20559 01004 | 2017 | OGLETHORPE MALL L L C | | P O BOX 617905 | | CHICAGO | IL |
| 20559 01004 | 2018 | OGLETHORPE MALL L L C | | P O BOX 617905 | | CHICAGO | IL |
| 20559 01004 | 2019 | OGLETHORPE MALL L L C | | P O BOX 617905 | | CHICAGO | IL |
| 20565 01003 | 2016 | DED ENTERPRISES LP ETAL* | | 32 E MONTGOMERY XR | | SAVANNAH | GA |
| 20565 01003 | 2017 | DED ENTERPRISES LP ETAL* | | 32 E MONTGOMERY XR | | SAVANNAH | GA |
| 20565 01003 | 2018 | DED ENTERPRISES LP | | 32 E MONTGOMERY XR | | SAVANNAH | GA |
| 20565 01003 | 2019 | DED ENTERPRISES LP | | 32 E MONTGOMERY XR | | SAVANNAH | GA |
| 20585 01005 | 2016 | MARSH COVE APARTMENTS LLC | MAATAX DEPT #150801 | 6584 POPLAR AVE | | MEMPHIS | TN |
| 20585 01005 | 2017 | MARSH COVE APARTMENTS LLC | MAATAX DEPT #150801 | 6584 POPLAR AVE | | MEMPHIS | TN |
| 20585 01005 | 2018 | MARSH COVE APARTMENTS LLC | MAATAX DEPT #150801 | 6584 POPLAR AVE | | MEMPHIS | TN |
| 20585 01005 | 2019 | MARSH COVE APARTMENTS LLC | MAATAX DEPT #150801 | 6584 POPLAR AVE | | MEMPHIS | TN |
| 20593 04032 | 2016 | CSX TRANSPORTATION INC | | 500 WATER ST | ATN RAE AKERS | JACKSONVILLE | FL |
| 20593 04032 | 2017 | CSX TRANSPORTATION INC | | 500 WATER ST | ATN RAE AKERS | JACKSONVILLE | FL |
| 20593 04032 | 2018 | CSX TRANSPORTATION INC | | 500 WATER ST C-910 | ATN ERIK HIRSCH | JACKSONVILLE | FL |
| 20593 04032 | 2019 | CSX TRANSPORTATION INC | | 500 WATER ST C-910 | ATN ERIK HIRSCH | JACKSONVILLE | FL |
| 20597 01001 | 2016 | MAYOR & ALDERMEN OF SAVANNAH | | PO BOX 1027 | | SAVANNAH | GA |
| 20597 01001 | 2017 | MAYOR & ALDERMEN OF SAVANNAH | | PO BOX 1027 | | SAVANNAH | GA |
| 20597 01001 | 2018 | MAYOR & ALDERMEN OF SAVANNAH | | PO BOX 1027 | | SAVANNAH | GA |
| 20597 01001 | 2019 | MAYOR & ALDERMEN OF SAVANNAH | | PO BOX 1027 | | SAVANNAH | GA |
| 20598 02011 | 2016 | CSX TRANSPORTATION INC | | 500 WATER ST | | JACKSONVILLE | FL |
| 20598 02011 | 2017 | CSX TRANSPORTATION INC | | 500 WATER ST | | JACKSONVILLE | FL |
| 20598 02011 | 2018 | CSX TRANSPORTATION INC | | 500 WATER ST | | JACKSONVILLE | FL |
| 20598 02011 | 2019 | CSX TRANSPORTATION INC | | 500 WATER ST | | JACKSONVILLE | FL |

| PARID | Tax Year | OWN1 | OWN2 | ADDR1 | ADDR2 | CITYNAME | STATE CODE |
|-------------|----------|--------------------------------|---------------------|---------------------------|-------|------------------|------------|
| 20663 01001 | 2016 | GIRL SCOUT COUNCIL OF SAVANNAH | | 330 DRAYTON ST | | SAVANNAH | GA |
| 20663 01001 | 2017 | GIRL SCOUT COUNCIL OF SAVANNAH | | 330 DRAYTON ST | | SAVANNAH | GA |
| 20663 01001 | 2018 | GIRL SCOUT COUNCIL OF SAVANNAH | | 330 DRAYTON ST | | SAVANNAH | GA |
| 20663 01001 | 2019 | GIRL SCOUT COUNCIL OF SAVANNAH | | 330 DRAYTON ST | | SAVANNAH | GA |
| 20663 01002 | 2016 | GOWEN JAMES F | | 8 ORANGE GROVE LANDING | | ST SIMON ISLAND | GA |
| 20663 01002 | 2017 | GOWEN JAMES F | | 8 ORANGE GROVE LANDING | | ST SIMON ISLAND | GA |
| 20663 01002 | 2018 | GOWEN JAMES F | | 8 ORANGE GROVE LANDING | | ST SIMON ISLAND | GA |
| 20663 01002 | 2019 | GOWEN JAMES F | | 8 ORANGE GROVE LANDING | | ST SIMON ISLAND | GA |
| 20664 01001 | 2016 | CHATHAM COUNTY | ATTN:COUNTY MANAGER | 124 BULL STREET ROOM #220 | | SAVANNAH | GA |
| 20664 01001 | 2017 | CHATHAM COUNTY | ATTN:COUNTY MANAGER | 124 BULL STREET ROOM #220 | | SAVANNAH | GA |
| 20664 01001 | 2018 | CHATHAM COUNTY | ATTN:COUNTY MANAGER | 124 BULL STREET ROOM #220 | | SAVANNAH | GA |
| 20664 01001 | 2019 | CHATHAM COUNTY | ATTN:COUNTY MANAGER | 124 BULL STREET ROOM #220 | | SAVANNAH | GA |
| 20664 02001 | 2016 | GOWEN JAMES F | | 8 ORANGE GROVE LANDING | | ST SIMONS ISLAND | GA |
| 20664 02001 | 2017 | GOWEN JAMES F | | 8 ORANGE GROVE LANDING | | ST SIMONS ISLAND | GA |
| 20664 02001 | 2018 | GOWEN JAMES F | | 8 ORANGE GROVE LANDING | | ST SIMONS ISLAND | GA |
| 20664 02001 | 2019 | GOWEN JAMES F | | 8 ORANGE GROVE LANDING | | ST SIMONS ISLAND | GA |
| 20683 03004 | 2016 | KNIGHT STUART G | | 28 SHERBORNE ROAD | | SAVANNAH | GA |
| 20683 03004 | 2017 | KNIGHT STUART G | | PO BOX 9916 | | SAVANNAH | GA |
| 20683 03004 | 2018 | KNIGHT STUART G | | PO BOX 9946 | | SAVANNAH | GA |
| 20683 03004 | 2019 | SCHLEY PROPERTY LLC | | PO BOX 1420 | | TYBEE ISLAND | GA |
| 20687 02003 | 2016 | MAYOR & ALDERMEN OF SAVANNAH | | PO BOX 1027 | | SAVANNAH | GA |
| 20687 02003 | 2017 | MAYOR & ALDERMEN OF SAVANNAH | | PO BOX 1027 | | SAVANNAH | GA |
| 20687 02003 | 2018 | MAYOR & ALDERMEN OF SAVANNAH | | PO BOX 1027 | | SAVANNAH | GA |
| 20687 02003 | 2019 | MAYOR & ALDERMEN OF SAVANNAH | | PO BOX 1027 | | SAVANNAH | GA |
| 20690 02001 | 2016 | SAVANNAH COUNTRY DAY SCHOOL IN | | 824 STILLWOOD DR | | SAVANNAH | GA |
| 20690 02001 | 2017 | SAVANNAH COUNTRY DAY SCHOOL IN | | 824 STILLWOOD DR | | SAVANNAH | GA |
| 20690 02001 | 2018 | SAVANNAH COUNTRY DAY SCHOOL IN | | 824 STILLWOOD DR | | SAVANNAH | GA |

| PARID | Tax Year | OWN1 | OWN2 | ADDR1 | ADDR2 | CITYNAME | STATE CODE |
|-------------|----------|--|------------------|--------------------------|-------------------------|---------------|------------|
| 20690 02001 | 2019 | SAVANNAH COUNTRY DAY SCHOOL IN | | 824 STILLWOOD DR | | SAVANNAH | GA |
| 20709 01001 | 2016 | WHEELER MILLARD III | | 803 OLIVE ST | | HINESVILLE | GA |
| 20709 01001 | 2017 | WHEELER MILLARD III | | 803 OLIVE ST | | HINESVILLE | GA |
| 20709 01001 | 2018 | WHEELER MILLARD III | | 803 OLIVE ST | | HINESVILLE | GA |
| 20709 01001 | 2019 | IVANENKO INC | | 727 HOLLYWOOD BLVD | | HOLLYWOOD | FL |
| 20709 02004 | 2016 | SAVANNAH INDUSTRIAL PROPERTIES (JIF1) LL | C | PO BOX 3524 | | SPARTANBURG | SC |
| 20709 02004 | 2017 | CENTERPOINT PROPERTIES TRUST | | 1808 SWIFT DR | | OAK BROOK | IL |
| 20709 02004 | 2018 | CENTERPOINT PROPERTIES TRUST | | 1808 SWIFT DR | | OAK BROOK | IL |
| 20709 02004 | 2019 | CENTERPOINT PROPERTIES TRUST | | 1808 SWIFT DR | | OAK BROOK | IL |
| 20709 02005 | 2016 | SAVANNAH INDUSTRIAL PROPERTIES | | PO BOX 3524 | C/O JOHNSON DEVELOPMENT | SPARTENBURG | SC |
| 20709 02005 | 2017 | SAVANNAH INDUSTRIAL PROPERTIES | | PO BOX 3524 | C/O JOHNSON DEVELOPMENT | SPARTENBURG | SC |
| 20709 02005 | 2018 | SAVANNAH INDUSTRIAL PROPERTIES | | PO BOX 3524 | C/O JOHNSON DEVELOPMENT | SPARTENBURG | SC |
| 20709 02005 | 2019 | SAVANNAH INDUSTRIAL PROPERTIES | | PO BOX 3524 | C/O JOHNSON DEVELOPMENT | SPARTENBURG | SC |
| 20709 02006 | 2018 | SAVANNAH INDUSTRIAL PROPERTIES | | PO BOX 3524 | C/O JOHNSON DEVELOPMENT | SPARTENBURG | SC |
| 20709 02006 | 2019 | BCP TREMONT LLC | | 400 W NORTH ST SUITE 112 | | RALEIGH | NC |
| 20709 02009 | 2019 | KNICKERBOCKER TREMONT LLC | | 1 FEDERAL ST 25TH FLOOR | | BOSTON | MA |
| 20710 01003 | 2016 | INTERCHANGE DRIVE LLC | | 355 N LATHROP AVE | | SAVANNAH | GA |
| 20710 01003 | 2017 | INTERCHANGE DRIVE LLC | | 355 N LATHROP AVE | | SAVANNAH | GA |
| 20710 01003 | 2018 | INTERCHANGE DRIVE LLC | | 5342 62ND AVE S | | ST PETERSBURG | FL |
| 20710 01003 | 2019 | INTERCHANGE DRIVE LLC | | 5342 62ND AVE S | | ST PETERSBURG | FL |
| 20710 01004 | 2016 | DIAMOND CRYSTAL BRANDS INC | | PO BOX 9177 | | SAVANNAH | GA |
| 20710 01004 | 2017 | 3000 TREMONT ROAD LLC | | 200 S TRYON ST UNIT 1700 | | CHARLOTTE | NC |
| 20710 01004 | 2018 | 3000 TREMONT ROAD LLC | COLUMBUS NOVA MB | 200 S TRYON ST UNIT 1700 | | CHARLOTTE | NC |
| 20710 01004 | 2019 | 3000 TREMONT ROAD LLC | COLUMBUS NOVA MB | 200 S TRYON ST UNIT 1700 | | CHARLOTTE | NC |
| 20711 01001 | 2016 | CSX TRANSPORTATION INC | | 500 WATERS ST | ATTN: RAE AKERS | JACKSONVILLE | FL |
| 20711 01001 | 2017 | CSX TRANSPORTATION INC | | 500 WATERS ST | ATTN: RAE AKERS | JACKSONVILLE | FL |
| 20711 01001 | 2018 | CSX TRANSPORTATION INC | | 500 WATERS ST C-910 | ATTN: ERIK HIRSCH | JACKSONVILLE | FL |
| 20711 01001 | 2019 | CSX TRANSPORTATION INC | | 500 WATERS ST C-910 | ATTN: ERIK HIRSCH | JACKSONVILLE | FL |
| 20711 01002 | 2016 | MARTIN MARIETTA MATERIALS INC | | P O BOX 8040 | | FORT WAYNE | IN |

| PARID | Tax Year | OWN1 | OWN2 | ADDR1 | ADDR2 | CITYNAME | STATE CODE |
|-------------|----------|--|------|----------------------------------|-----------|------------|------------|
| 20711 01002 | 2017 | MARTIN MARIETTA MATERIALS INC | | P O BOX 8040 | | FORT WAYNE | IN |
| 20711 01002 | 2018 | MARTIN MARIETTA MATERIALS INC | | P O BOX 8040 | | FORT WAYNE | IN |
| 20711 01002 | 2019 | MARTIN MARIETTA MATERIALS INC | | P O BOX 8040 | | FORT WAYNE | IN |
| 20713 01004 | 2016 | SAVANNAH ECONOMIC DEVELOPMENT AUTHORITY | | PO BOX 128 | | SAVANNAH | GA |
| 20713 01004 | 2017 | SAVANNAH ECONOMIC DEVELOPMENT AUTHORITY | | PO BOX 128 | | SAVANNAH | GA |
| 20713 01004 | 2018 | SAVANNAH ECONOMIC DEVELOPMENT AUTHORITY | | PO BOX 128 | | SAVANNAH | GA |
| 20713 01004 | 2019 | SAVANNAH ECONOMIC DEVELOPMENT AUTHORITY | | PO BOX 128 | | SAVANNAH | GA |
| 20714 01001 | 2016 | MARITIME PARK LLC | | PO BOX 7442 | | SAVANNAH | GA |
| 20714 01001 | 2017 | MARITIME PARK LLC | | PO BOX 7442 | | SAVANNAH | GA |
| 20714 01001 | 2018 | MARITIME PARK LLC | | PO BOX 7442 | | SAVANNAH | GA |
| 20714 01001 | 2019 | MARITIME PARK LLC | | PO BOX 7442 | | SAVANNAH | GA |
| 20714 01012 | 2016 | STAPLE COTTON COOPERATIVE ASSOCIATION | | PO BOX 547 | | GREENWOOD | MS |
| 20714 01012 | 2017 | STAPLE COTTON COOPERATIVE ASSOCIATION | | PO BOX 547 | | GREENWOOD | MS |
| 20714 01012 | 2018 | STAPLE COTTON COOPERATIVE ASSOCIATION | | PO BOX 547 | | GREENWOOD | MS |
| 20714 01012 | 2019 | STAPLE COTTON COOPERATIVE ASSOCIATION | | PO BOX 547 | | GREENWOOD | MS |
| 20718 02001 | 2016 | BOARD OF EDUCATION | | 208 BULL ST | | SAVANNAH | GA |
| 20718 02001 | 2017 | BOARD OF EDUCATION | | 208 BULL ST | | SAVANNAH | GA |
| 20718 02001 | 2018 | BOARD OF EDUCATION | | 208 BULL ST | | SAVANNAH | GA |
| 20718 02001 | 2019 | BOARD OF EDUCATION | | 208 BULL ST | | SAVANNAH | GA |
| 20739 01013 | 2016 | PHRM HOLDINGS LLC | | 2 EAST BRYAN ST | SUITE 100 | SAVANNAH | GA |
| 20739 01013 | 2017 | PHRM HOLDINGS LLC | | 2 EAST BRYAN ST | SUITE 100 | SAVANNAH | GA |
| 20739 01013 | 2018 | PHRM HOLDINGS LLC | | 2 EAST BRYAN ST | SUITE 100 | SAVANNAH | GA |
| 20739 01013 | 2019 | PHRM HOLDINGS LLC | | | | SAVANNAH | GA |
| 20739 01018 | 2016 | PHRM HOLDINGS LLC | | 2 EAST BRYAN ST | SUITE 100 | SAVANNAH | GA |
| 20739 01018 | 2017 | PHRM HOLDINGS LLC | | 2 EAST BRYAN ST | SUITE 100 | SAVANNAH | GA |
| 20739 01018 | 2018 | PHRM HOLDINGS LLC | | 2 EAST BRYAN ST | SUITE 100 | SAVANNAH | GA |
| 20739 01018 | 2019 | PHRM HOLDINGS LLC | | 6001 CHATHAM CENTER DR SUITE 120 | | SAVANNAH | GA |
| 20753 01034 | 2016 | MAYOR & ALDERMEN OF SAVANNAH | | PO BOX 1027 | | SAVANNAH | GA |
| 20753 01034 | 2017 | MAYOR & ALDERMEN OF SAVANNAH | | PO BOX 1027 | | SAVANNAH | GA |

| PARID | Tax Year | OWN1 | OWN2 | ADDR1 | ADDR2 | CITYNAME | STATE CODE |
|-------------|----------|------------------------------|------------------------------|--------------------------------|-------------------|----------|------------|
| 20753 01034 | 2018 | MAYOR & ALDERMEN OF SAVANNAH | | PO BOX 1027 | | SAVANNAH | GA |
| 20753 01034 | 2019 | MAYOR & ALDERMEN OF SAVANNAH | | PO BOX 1027 | | SAVANNAH | GA |
| 20757 01012 | 2016 | BOARD OF EDUCATION | | 208 BULL ST | | SAVANNAH | GA |
| 20757 01012 | 2017 | BOARD OF EDUCATION | | 208 BULL ST | | SAVANNAH | GA |
| 20757 01012 | 2018 | BOARD OF EDUCATION | | 208 BULL ST | | SAVANNAH | GA |
| 20757 01012 | 2019 | BOARD OF EDUCATION | | 208 BULL ST | | SAVANNAH | GA |
| 20759 02030 | 2016 | LAVIDA COUNTRY CLUB INC | | 525 WINDSOR RD | ATTN: DANIEL SIMS | SAVANNAH | GA |
| 20759 02030 | 2017 | LAVIDA COUNTRY CLUB INC | | 525 WINDSOR RD | ATTN: DANIEL SIMS | SAVANNAH | GA |
| 20759 02030 | 2018 | LAVIDA COUNTRY CLUB INC | | 525 WINDSOR RD | ATTN: DANIEL SIMS | SAVANNAH | GA |
| 20759 02030 | 2019 | LAVIDA COUNTRY CLUB INC | | 525 WINDSOR RD | ATTN: DANIEL SIMS | SAVANNAH | GA |
| 20775 01009 | 2016 | POWELL HOMES INC | | 1504 CEDAR GROVE PLANTATION DR | | SAVANNAH | GA |
| 20775 01009 | 2017 | POWELL HOMES INC | | 1504 CEDAR GROVE PLANTATION DR | | SAVANNAH | GA |
| 20775 01009 | 2018 | POWELL HOMES INC | | 1504 CEDAR GROVE PLANTATION DR | | SAVANNAH | GA |
| 20775 01009 | 2019 | POWELL HOMES INC | | 1504 CEDAR GROVE PLANTATION DR | | SAVANNAH | GA |
| 20781 01001 | 2016 | STATE OF GEORGIA | | 3121 PANTHERSVILLE RD | | DECATUR | GA |
| 20781 01001 | 2017 | STATE OF GEORGIA | | 3121 PANTHERSVILLE RD | | DECATUR | GA |
| 20781 01001 | 2018 | STATE OF GEORGIA | | 3121 PANTHERSVILLE RD | | DECATUR | GA |
| 20781 01001 | 2019 | STATE OF GEORGIA | | 3121 PANTHERSVILLE RD | | DECATUR | GA |
| 20781 02003 | 2016 | BOARD OF REGENTS OF THE | UNIVERSITY SYSTEM OF GEORGIA | 11935 ABERCORN ST | | SAVANNAH | GA |
| 20781 02003 | 2017 | BOARD OF REGENTS OF THE | UNIVERSITY SYSTEM OF GEORGIA | 11935 ABERCORN ST | | SAVANNAH | GA |
| 20781 02003 | 2018 | BOARD OF REGENTS OF THE | UNIVERSITY SYSTEM OF GEORGIA | 11935 ABERCORN ST | | SAVANNAH | GA |
| 20781 02003 | 2019 | BOARD OF REGENTS OF THE | UNIVERSITY SYSTEM OF GEORGIA | 11935 ABERCORN ST | | SAVANNAH | GA |
| 20792 01020 | 2016 | INERT GEORGIA INC | | 476 SHUMAN DRIVE | | PEMBROKE | GA |
| 20792 01020 | 2017 | INERT GEORGIA INC | | 476 SHUMAN DRIVE | | PEMBROKE | GA |
| 20792 01020 | 2018 | INERT GEORGIA INC | | 476 SHUMAN DRIVE | | PEMBROKE | GA |
| 20792 01020 | 2019 | INERT GEORGIA INC | | 476 SHUMAN DRIVE | | PEMBROKE | GA |
| 20831 02002 | 2016 | CHATHAM COUNTY | ATTN: COUNTY MANAGER | 124 BULL STREET ROOM #220 | | SAVANNAH | GA |
| 20831 02002 | 2017 | CHATHAM COUNTY | ATTN: COUNTY MANAGER | 124 BULL STREET ROOM #220 | | SAVANNAH | GA |
| 20831 02002 | 2018 | CHATHAM COUNTY | ATTN: COUNTY MANAGER | 124 BULL STREET ROOM #220 | | SAVANNAH | GA |
| 20831 02002 | 2019 | CHATHAM COUNTY | ATTN: COUNTY MANAGER | 124 BULL STREET ROOM #220 | | SAVANNAH | GA |
| 20834 01014 | 2016 | JCIH LLC | | PO BOX 22338 | | SAVANNAH | GA |
| 20834 01014 | 2017 | JCIH LLC | | PO BOX 22338 | | SAVANNAH | GA |
| 20834 01014 | 2018 | BMW DEVELOPERS LLC | | 1515 BASS RD UNIT 1 | | MACON | GA |

| PARID | Tax Year | OWN1 | OWN2 | ADDR1 | ADDR2 | CITYNAME | STATE CODE |
|-------------|----------|--|-------|--------------------------------|-------|-------------|------------|
| 20834 01014 | 2019 | VCP CHATHAM LLC | | 2110 POWERS FERRY RD SUITE 150 | | ATLANTA | GA |
| 20834 01021 | 2016 | LEWIS COMMERCIAL PROPERTIES LLC | | PO BOX 9745 | | SAVANNAH | GA |
| 20834 01021 | 2017 | LEWIS COMMERCIAL PROPERTIES LLC | | PO BOX 60759 | | SAVANNAH | GA |
| 20834 01021 | 2018 | LEWIS COMMERCIAL PROPERTIES LLC | | PO BOX 60759 | | SAVANNAH | GA |
| 20834 01021 | 2019 | LEWIS COMMERCIAL PROPERTIES LLC | | PO BOX 60759 | | SAVANNAH | GA |
| 20834 01022 | 2016 | LEGENDS AT CHATHAM LLC | | 3095 VINEVILLE AVE | | MACON | GA |
| 20834 01022 | 2017 | LEGENDS AT CHATHAM LLC | | 3095 VINEVILLE AVE | | MACON | GA |
| 20834 01022 | 2018 | LEGENDS AT CHATHAM LLC | | 3095 VINEVILLE AVE | | MACON | GA |
| 20834 01022 | 2019 | CHATHAM OWNER LLC | | 3095 VINEVILLE AVE | | MACON | GA |
| 20835 01035 | 2016 | INERT GEORGIA INC | | 476 SHUMAN DRIVE | | PEMBROKE | GA |
| 20835 01035 | 2017 | INERT GEORGIA INC | | 476 SHUMAN DRIVE | | PEMBROKE | GA |
| 20835 01035 | 2018 | INERT GEORGIA INC | | 476 SHUMAN DRIVE | | PEMBROKE | GA |
| 20835 01035 | 2019 | INERT GEORGIA INC | | 476 SHUMAN DRIVE | | PEMBROKE | GA |
| 20835 01046 | 2016 | CHATHAM PARKWAY APARTMENTS PROPERTY OWNE | R LLC | 11766 WILSHIRE BLVD SUITE 1500 | | LOS ANGELES | CA |
| 20835 01046 | 2017 | CHATHAM PARKWAY APARTMENTS PROPERTY OWNE | R LLC | 11766 WILSHIRE BLVD SUITE 1500 | | LOS ANGELES | CA |
| 20835 01046 | 2018 | CHATHAM PARKWAY APARTMENTS PROPERTY OWNE | R LLC | 11766 WILSHIRE BLVD SUITE 1500 | | LOS ANGELES | CA |
| 20835 01046 | 2019 | CHATHAM PARKWAY APARTMENTS PROPERTY OWNE | R LLC | 11766 WILSHIRE BLVD SUITE 1500 | | LOS ANGELES | CA |
| 20839 01002 | 2016 | LUCKY SNOWFLOWER INVESTMENT LLC | | 696 W LAKE SAMMAMISH PKWY NE | | BELLEVUE | WA |
| 20839 01002 | 2017 | LUCKY SNOWFLOWER INVESTMENT LLC | | 696 W LAKE SAMMAMISH PKWY NE | | BELLEVUE | WA |
| 20839 01002 | 2018 | LUCKY SNOWFLOWER INVESTMENT LLC | | 2501 88TH AVE NE | | CLYDE HILL | WA |
| 20839 01002 | 2019 | LUCKY SNOWFLOWER INVESTMENT LLC | | 2501 88TH AVE NE | | CLYDE HILL | WA |
| 20839 01003 | 2016 | LUCKY SNOWFLOWER INVESTMENT LLC | | 696 W LAKE SAMMAMISH PKWY NE | | BELLEVUE | WA |
| 20839 01003 | 2017 | LUCKY SNOWFLOWER INVESTMENT LLC | | 696 W LAKE SAMMAMISH PKWY NE | | BELLEVUE | WA |
| 20839 01003 | 2018 | LUCKY SNOWFLOWER INVESTMENT LLC | | 2501 88TH AVE NE | | CLYDE HILL | WA |

| PARID | Tax Year | OWN1 | OWN2 | ADDR1 | ADDR2 | CITYNAME | STATE CODE |
|-------------|----------|------------------------------------|-------------|-----------------------------------|-------|------------|------------|
| 20839 01003 | 2019 | LUCKY SNOWFLOWER INVESTMENT LLC | | 2501 88TH AVE NE | | CLYDE HILL | WA |
| 20844 01010 | 2016 | MAYOR & ALDERMEN OF SAVANNAH | | P O BOX 1027 | | SAVANNAH | GA |
| 20844 01010 | 2017 | MAYOR & ALDERMEN OF SAVANNAH | | P O BOX 1027 | | SAVANNAH | GA |
| 20844 01010 | 2018 | MAYOR & ALDERMEN OF SAVANNAH | | P O BOX 1027 | | SAVANNAH | GA |
| 20844 01010 | 2019 | MAYOR & ALDERMEN OF SAVANNAH | | P O BOX 1027 | | SAVANNAH | GA |
| 20848 01001 | 2016 | POWELL HOMES INC | | 1504 CEDAR GROVE PLANTATION DR | | SAVANNAH | GA |
| 20848 01001 | 2017 | POWELL HOMES INC | | 1504 CEDAR GROVE PLANTATION DR | | SAVANNAH | GA |
| 20848 01001 | 2018 | POWELL HOMES INC | | 1504 CEDAR GROVE PLANTATION DR | | SAVANNAH | GA |
| 20848 01001 | 2019 | POWELL HOMES INC | | 1504 CEDAR GROVE PLANTATION DR | | SAVANNAH | GA |
| 20860 01001 | 2016 | LINKENHOKER FAMILY PARTNERSHIP L P | | PO BOX 30456 | | SAVANNAH | GA |
| 20860 01001 | 2017 | LINKENHOKER FAMILY PARTNERSHIP L P | | PO BOX 30456 | | SAVANNAH | GA |
| 20860 01001 | 2018 | LINKENHOKER FAMILY PARTNERSHIP L P | | PO BOX 30456 | | SAVANNAH | GA |
| 20860 01001 | 2019 | LINKENHOKER FAMILY PARTNERSHIP L P | | PO BOX 30456 | | SAVANNAH | GA |
| 20860 01003 | 2016 | MOORE LEROY ET AL | | 49 WINDSOR ON THE MARSH | | SAVANNAH | GA |
| 20860 01003 | 2017 | MOORE LEROY ET AL | | 49 WINDSOR ON THE MARSH | | SAVANNAH | GA |
| 20860 01003 | 2018 | MOORE LEROY ET AL | | 49 WINDSOR ON THE MARSH | | SAVANNAH | GA |
| 20860 01003 | 2019 | MOORE LEROY ET AL | | 1400 COPPER RUN BLVD | | LEXINGTON | KY |
| 20863 01002 | 2016 | SSF SAVANNAH PROPERTIES LLC | | SAV MALL 14045 ABERCORN ST, BOX 3 | | SAVANNAH | GA |
| 20863 01002 | 2017 | SAVANNAH MALL REALTY HOLDINGS LLC | MALL OFFICE | 14045 ABERCORN ST | | SAVANNAH | GA |
| 20863 01002 | 2018 | SAVANNAH MALL REALTY HOLDINGS LLC | MALL OFFICE | 14045 ABERCORN ST | | SAVANNAH | GA |
| 20863 01002 | 2019 | SAVANNAH MALL REALTY HOLDINGS LLC | MALL OFFICE | 14045 ABERCORN ST | | SAVANNAH | GA |
| 20870 01001 | 2016 | LUCKY SNOWFLOWER INVESTMENT LLC | | 696 W LAKE SAMMAMISH PKWY NE | | BELLEVUE | WA |
| 20870 01001 | 2017 | LUCKY SNOWFLOWER INVESTMENT LLC | | 696 W LAKE SAMMAMISH PKWY NE | | BELLEVUE | WA |
| 20870 01001 | 2018 | LUCKY SNOWFLOWER INVESTMENT LLC | | 2501 88TH AVE NE | | CLYDE HILL | WA |
| 20870 01001 | 2019 | LUCKY SNOWFLOWER INVESTMENT LLC | | 2501 88TH AVE NE | | CLYDE HILL | WA |

| PARID | Tax Year | OWN1 | OWN2 | ADDR1 | ADDR2 | CITYNAME | STATE CODE |
|-------------|----------|------------------------------|----------------------|---------------------------|-------|----------|------------|
| 20873 01008 | 2016 | MAYOR & ALDERMEN OF SAVANNAH | | PO BOX 1027 | | SAVANNAH | GA |
| 20873 01008 | 2017 | MAYOR & ALDERMEN OF SAVANNAH | | PO BOX 1027 | | SAVANNAH | GA |
| 20873 01008 | 2018 | MAYOR & ALDERMEN OF SAVANNAH | | PO BOX 1027 | | SAVANNAH | GA |
| 20873 01008 | 2019 | MAYOR & ALDERMEN OF SAVANNAH | | PO BOX 1027 | | SAVANNAH | GA |
| 20912 01001 | 2016 | MAYOR & ALDERMEN OF SAVANNAH | | PO BOX 1027 | | SAVANNAH | GA |
| 20912 01001 | 2017 | MAYOR & ALDERMEN OF SAVANNAH | | PO BOX 1027 | | SAVANNAH | GA |
| 20912 01001 | 2018 | MAYOR & ALDERMEN OF SAVANNAH | | PO BOX 1027 | | SAVANNAH | GA |
| 20912 01001 | 2019 | MAYOR & ALDERMEN OF SAVANNAH | | PO BOX 1027 | | SAVANNAH | GA |
| 20912 01002 | 2016 | MAYOR & ALDERMEN OF SAVANNAH | | PO BOX 1027 | | SAVANNAH | GA |
| 20912 01002 | 2017 | MAYOR & ALDERMEN OF SAVANNAH | | PO BOX 1027 | | SAVANNAH | GA |
| 20912 01002 | 2018 | MAYOR & ALDERMEN OF SAVANNAH | | PO BOX 1027 | | SAVANNAH | GA |
| 20912 01002 | 2019 | MAYOR & ALDERMEN OF SAVANNAH | | PO BOX 1027 | | SAVANNAH | GA |
| 20937 01001 | 2016 | 17-16 DEVELOPERS INC | | 214 WILEY BOTTOM RD | | SAVANNAH | GA |
| 20937 01001 | 2017 | 17-16 DEVELOPERS INC | | 214 WILEY BOTTOM RD | | SAVANNAH | GA |
| 20937 01001 | 2018 | 17-16 DEVELOPERS INC | | 214 WILEY BOTTOM RD | | SAVANNAH | GA |
| 20937 01001 | 2019 | 17-16 DEVELOPERS INC | | 214 WILEY BOTTOM RD | | SAVANNAH | GA |
| 20937 01002 | 2016 | 17-16 DEVELOPERS INC | | 214 WILEY BOTTOM RD | | SAVANNAH | GA |
| 20937 01002 | 2017 | 17-16 DEVELOPERS INC | | 214 WILEY BOTTOM RD | | SAVANNAH | GA |
| 20937 01002 | 2018 | 17-16 DEVELOPERS INC | | 214 WILEY BOTTOM RD | | SAVANNAH | GA |
| 20937 01002 | 2019 | 17-16 DEVELOPERS INC | | 214 WILEY BOTTOM RD | | SAVANNAH | GA |
| 20937 01004 | 2016 | 17-16 DEVELOPERS INC | | 214 WILEY BOTTOM RD | | SAVANNAH | GA |
| 20937 01004 | 2017 | 17-16 DEVELOPERS INC | | 214 WILEY BOTTOM RD | | SAVANNAH | GA |
| 20937 01004 | 2018 | 17-16 DEVELOPERS INC | | 214 WILEY BOTTOM RD | | SAVANNAH | GA |
| 20937 01004 | 2019 | 17-16 DEVELOPERS INC | | 214 WILEY BOTTOM RD | | SAVANNAH | GA |
| 20937 01005 | 2016 | CHATHAM COUNTY | ATTN: COUNTY MANAGER | 124 BULL STREET ROOM #220 | | SAVANNAH | GA |
| 20937 01005 | 2017 | CHATHAM COUNTY | ATTN: COUNTY MANAGER | 124 BULL STREET ROOM #220 | | SAVANNAH | GA |
| 20937 01005 | 2018 | CHATHAM COUNTY | ATTN: COUNTY MANAGER | 124 BULL STREET ROOM #220 | | SAVANNAH | GA |

| PARID | Tax Year | OWN1 | OWN2 | ADDR1 | ADDR2 | CITYNAME | STATE CODE |
|-------------|----------|---|-------------------------|---------------------------|-------|-------------|------------|
| 20937 01005 | 2019 | CHATHAM COUNTY | ATTN: COUNTY MANAGER | 124 BULL STREET ROOM #220 | | SAVANNAH | GA |
| 20970 01001 | 2018 | STATE OF GEORGIA | | POST OFFICE BOX 7150 | | GARDEN CITY | GA |
| 20970 01001 | 2019 | STATE OF GEORGIA | | POST OFFICE BOX 7150 | | GARDEN CITY | GA |
| 20970A04001 | 2016 | SOUTHERN REGION INDUSTRIAL REALTY INC | | 110 FRANKLIN RD SE BOX 28 | | ROANOKE | VA |
| 20970A04001 | 2017 | SOUTHERN REGION INDUSTRIAL REALTY INC | | 110 FRANKLIN RD SE BOX 28 | | ROANOKE | VA |
| 20970A04001 | 2018 | SOUTHERN REGION INDUSTRIAL REALTY INC | | 3 COMMERCE PL | | NORFOLK | VA |
| 20970A04001 | 2019 | SOUTHERN REGION INDUSTRIAL REALTY INC | | 3 COMMERCE PL | | NORFOLK | VA |
| 20972 01002 | 2016 | MARTIN MARIETTA MATERIALS INC | | P O BOX 8040 | | FORT WAYNE | IN |
| 20972 01002 | 2017 | MARTIN MARIETTA MATERIALS INC | | P O BOX 8040 | | FORT WAYNE | IN |
| 20972 01002 | 2018 | MARTIN MARIETTA MATERIALS INC | | P O BOX 8040 | | FORT WAYNE | IN |
| 20972 01002 | 2019 | MARTIN MARIETTA MATERIALS INC | | P O BOX 8040 | | FORT WAYNE | IN |
| 20980 03005 | 2016 | SAVANNAH ECONOMIC DEVELOPMENT AUTHORITY | | PO BOX 128 | | SAVANNAH | GA |
| 20980 03005 | 2017 | SAVANNAH ECONOMIC DEVELOPMENT AUTHORITY | | PO BOX 128 | | SAVANNAH | GA |
| 20980 03005 | 2018 | SAVANNAH ECONOMIC DEVELOPMENT AUTHORITY | | PO BOX 128 | | SAVANNAH | GA |
| 20980 03005 | 2019 | SAVANNAH ECONOMIC DEVELOPMENT AUTHORITY | | PO BOX 128 | | SAVANNAH | GA |
| 20980 03008 | 2016 | BOARD OF REGENTS OF THE | UNIVERSITY SYSTEM OF GA | 270 WASHINGTON STREET SW | | ATLANTA | GA |
| 20980 03008 | 2017 | BOARD OF REGENTS OF THE | UNIVERSITY SYSTEM OF GA | 270 WASHINGTON STREET SW | | ATLANTA | GA |
| 20980 03008 | 2018 | BOARD OF REGENTS OF THE | UNIVERSITY SYSTEM OF GA | 270 WASHINGTON STREET SW | | ATLANTA | GA |
| 20980 03008 | 2019 | BOARD OF REGENTS OF THE | UNIVERSITY SYSTEM OF GA | 270 WASHINGTON STREET SW | | ATLANTA | GA |
| 20980 04001 | 2016 | SAVANNAH ECONOMIC DEVELOPMENT AUTHORITY | | PO BOX 128 | | SAVANNAH | GA |
| 20980 04001 | 2017 | SAVANNAH ECONOMIC DEVELOPMENT AUTHORITY | | PO BOX 128 | | SAVANNAH | GA |
| 20980 04001 | 2018 | SAVANNAH ECONOMIC DEVELOPMENT AUTHORITY | | PO BOX 128 | | SAVANNAH | GA |

| PARID | Tax Year | OWN1 | OWN2 | ADDR1 | ADDR2 | CITYNAME | STATE CODE |
|-------------|----------|---|------|----------------------------|-------|--------------|------------|
| 20980 04001 | 2019 | SAVANNAH ECONOMIC DEVELOPMENT AUTHORITY | | PO BOX 128 | | SAVANNAH | GA |
| 20981 01002 | 2016 | MAYOR & ALDERMEN OF SAVANNAH | | PO BOX 1027 | | SAVANNAH | GA |
| 20981 01002 | 2017 | MAYOR & ALDERMEN OF SAVANNAH | | PO BOX 1027 | | SAVANNAH | GA |
| 20981 01002 | 2018 | MAYOR & ALDERMEN OF SAVANNAH | | PO BOX 1027 | | SAVANNAH | GA |
| 20981 01002 | 2019 | MAYOR & ALDERMEN OF SAVANNAH | | PO BOX 1027 | | SAVANNAH | GA |
| 20981 01011 | 2016 | SAVANNAH ECONOMIC DEVELOPMENT AUTHORITY | | PO BOX 128 | | SAVANNAH | GA |
| 20981 01011 | 2017 | DUKE REALTY LIMITED PARTNERSHIP | | P O BOX 40509 | | INDIANAPOLIS | IN |
| 20981 01011 | 2018 | DUKE REALTY LIMITED PARTNERSHIP | | P O BOX 40509 | | INDIANAPOLIS | IN |
| 20981 01011 | 2019 | GCP-PORTSIDE LLC | | 1801 FIFTH AVE N SUITE 300 | | BIRMINGHAM | AL |
| 20981 01012 | 2016 | SAVANNAH ECONOMIC DEVELOPMENT AUTHORITY | | PO BOX 128 | | SAVANNAH | GA |
| 20981 01012 | 2017 | DUKE REALTY LIMITED PARTNERSHIP | | P O BOX 40509 | | INDIANAPOLIS | IN |
| 20981 01012 | 2018 | DUKE REALTY LIMITED PARTNERSHIP | | P O BOX 40509 | | INDIANAPOLIS | IN |
| 20981 01012 | 2019 | DUKE REALTY LIMITED PARTNERSHIP | | P O BOX 40509 | | INDIANAPOLIS | IN |
| 20981 01020 | 2016 | SAVANNAH ECONOMIC DEVELOPMENT AUTHORITY | | PO BOX 128 | | SAVANNAH | GA |
| 20981 01020 | 2017 | SAVANNAH ECONOMIC DEVELOPMENT AUTHORITY | | PO BOX 128 | | SAVANNAH | GA |
| 20981 01020 | 2018 | SAVANNAH ECONOMIC DEVELOPMENT AUTHORITY | | PO BOX 128 | | SAVANNAH | GA |
| 20981 01020 | 2019 | SAVANNAH ECONOMIC DEVELOPMENT AUTHORITY | | PO BOX 128 | | SAVANNAH | GA |
| 20981 01021 | 2016 | DUKE REALTY LIMITED PARTNERSHIP | | PO BOX 40509 | | INDIANAPOLIS | IN |
| 20981 01021 | 2017 | DUKE REALTY LIMITED PARTNERSHIP | | PO BOX 40509 | | INDIANAPOLIS | IN |
| 20981 01021 | 2018 | DUKE REALTY LIMITED PARTNERSHIP | | PO BOX 40509 | | INDIANAPOLIS | IN |
| 20981 01021 | 2019 | DUKE REALTY LIMITED PARTNERSHIP | | PO BOX 40509 | | INDIANAPOLIS | IN |
| 20981 01022 | 2016 | DUKE REALTY LIMITED PARTNERSHIP | | PO BOX 40509 | | INDIANAPOLIS | IN |

| PARID | Tax Year | OWN1 | OWN2 | ADDR1 | ADDR2 | CITYNAME | STATE CODE |
|-------------|----------|---|------|---------------------------|---------------|--------------|------------|
| 20981 01022 | 2017 | DUKE REALTY LIMITED PARTNERSHIP | | PO BOX 40509 | | INDIANAPOLIS | IN |
| 20981 01022 | 2018 | DUKE REALTY LIMITED PARTNERSHIP | | PO BOX 40509 | | INDIANAPOLIS | IN |
| 20981 01022 | 2019 | DUKE REALTY LIMITED PARTNERSHIP | | PO BOX 40509 | | INDIANAPOLIS | IN |
| 20981 02001 | 2016 | SOUTHERN REGION INDUSTRIAL REALTY INC | | 110 FRANKLIN RD SE BOX 28 | | ROANOKE | VA |
| 20981 02001 | 2017 | SOUTHERN REGION INDUSTRIAL REALTY INC | | 110 FRANKLIN RD SE BOX 28 | | ROANOKE | VA |
| 20981 02001 | 2018 | SOUTHERN REGION INDUSTRIAL REALTY INC | | 3 COMMERCE PL | | NORFOLK | VA |
| 20981 02001 | 2019 | SOUTHERN REGION INDUSTRIAL REALTY INC | | 3 COMMERCE PL | | NORFOLK | VA |
| 20981 02002 | 2016 | SAVANNAH ECONOMIC DEVELOPMENT AUTHORITY | | PO BOX 128 | | SAVANNAH | GA |
| 20981 02002 | 2017 | SAVANNAH ECONOMIC DEVELOPMENT AUTHORITY | | PO BOX 128 | | SAVANNAH | GA |
| 20981 02002 | 2018 | SAVANNAH ECONOMIC DEVELOPMENT AUTHORITY | | PO BOX 128 | | SAVANNAH | GA |
| 20981 02002 | 2019 | SAVANNAH ECONOMIC DEVELOPMENT AUTHORITY | | PO BOX 128 | | SAVANNAH | GA |
| 20982 01001 | 2016 | SOUTHERN REGION INDUSTRIAL REALTY INC | | 110 FRANKLIN RD SE BOX 28 | | ROANOKE | VA |
| 20982 01001 | 2017 | SOUTHERN REGION INDUSTRIAL REALTY INC | | 110 FRANKLIN RD SE BOX 28 | | ROANOKE | VA |
| 20982 01001 | 2018 | SOUTHERN REGION INDUSTRIAL REALTY INC | | 3 COMMERCE PL | | NORFOLK | VA |
| 20982 01001 | 2019 | SOUTHERN REGION INDUSTRIAL REALTY INC | | 3 COMMERCE PL | | NORFOLK | VA |
| 20982 01004 | 2016 | SAVANNAH ECONOMIC DEVELOPMENT AUTHORITY | | HOME DEPOT USA INC | PO BOX 105842 | ATLANTA | GA |
| 20982 01004 | 2017 | SAVANNAH ECONOMIC DEVELOPMENT AUTHORITY | | HOME DEPOT USA INC | PO BOX 105842 | ATLANTA | GA |
| 20982 01004 | 2018 | SAVANNAH ECONOMIC DEVELOPMENT AUTHORITY | | HOME DEPOT USA INC | PO BOX 105842 | ATLANTA | GA |
| 20982 01004 | 2019 | SAVANNAH ECONOMIC DEVELOPMENT AUTHORITY | | HOME DEPOT USA INC | PO BOX 105842 | ATLANTA | GA |
| 20982 01017 | 2016 | SAVANNAH ECONOMIC DEVELOPMENT AUTHORITY | | PO BOX 128 | | SAVANNAH | GA |
| 20982 01017 | 2017 | SAVANNAH ECONOMIC DEVELOPMENT AUTHORITY | | PO BOX 128 | | SAVANNAH | GA |

| PARID | Tax Year | OWN1 | OWN2 | ADDR1 | ADDR2 | CITYNAME | STATE CODE |
|-------------|----------|---|------|-----------------------|-----------------------------|-------------|------------|
| 20982 01017 | 2018 | SAVANNAH ECONOMIC DEVELOPMENT AUTHORITY | | PO BOX 128 | | SAVANNAH | GA |
| 20982 01017 | 2019 | SAVANNAH ECONOMIC DEVELOPMENT AUTHORITY | | PO BOX 128 | | SAVANNAH | GA |
| 20982 01019 | 2016 | 5670 SAVANNAH LLC | | 5150 OVERLAND AVE | ATTN: COMM & IND MANAGEMENT | CULVER CITY | CA |
| 20982 01019 | 2017 | 5670 SAVANNAH LLC | | 5150 OVERLAND AVE | ATTN: COMM & IND MANAGEMENT | CULVER CITY | CA |
| 20982 01019 | 2018 | 5670 SAVANNAH LLC | | 5150 OVERLAND AVE | ATTN: COMM & IND MANAGEMENT | CULVER CITY | CA |
| 20982 01019 | 2019 | 5670 SAVANNAH LLC | | 5150 OVERLAND AVE | ATTN: COMM & IND MANAGEMENT | CULVER CITY | CA |
| 20982 01029 | 2016 | LOWES HOME CENTERS INC | | 1000 LOWES BLVD NB3TA | | MOORESVILLE | NC |
| 20982 01029 | 2017 | LOWES HOME CENTERS INC | | 1000 LOWES BLVD NB3TA | | MOORESVILLE | NC |
| 20982 01029 | 2018 | LOWES HOME CENTERS INC | | 1000 LOWES BLVD NB3TA | | MOORESVILLE | NC |
| 20982 01029 | 2019 | LOWES HOME CENTERS INC | | 1000 LOWES BLVD NB3TA | | MOORESVILLE | NC |
| 20982 01031 | 2016 | SAVANNAH ECONOMIC DEVELOPMENT AUTHORITY | | PO BOX 128 | | SAVANNAH | GA |
| 20982 01031 | 2017 | SAVANNAH ECONOMIC DEVELOPMENT AUTHORITY | | PO BOX 128 | | SAVANNAH | GA |
| 20982 01031 | 2018 | SAVANNAH ECONOMIC DEVELOPMENT AUTHORITY | | PO BOX 128 | | SAVANNAH | GA |
| 20982 01031 | 2019 | SAVANNAH ECONOMIC DEVELOPMENT AUTHORITY | | PO BOX 128 | | SAVANNAH | GA |
| 20982 01040 | 2016 | SAVANNAH ECONOMIC DEVELOPMENT AUTHORITY | | PO BOX 128 | | SAVANNAH | GA |
| 20982 01040 | 2017 | SAVANNAH ECONOMIC DEVELOPMENT AUTHORITY | | PO BOX 128 | | SAVANNAH | GA |
| 20982 01040 | 2018 | SAVANNAH ECONOMIC DEVELOPMENT AUTHORITY | | PO BOX 128 | | SAVANNAH | GA |
| 20982 01040 | 2019 | SAVANNAH ECONOMIC DEVELOPMENT AUTHORITY | | PO BOX 128 | | SAVANNAH | GA |
| 20982 01041 | 2016 | SAVANNAH ECONOMIC DEVELOPMENT AUTHORITY | | PO BOX 128 | | SAVANNAH | GA |
| 20982 01041 | 2017 | SAVANNAH ECONOMIC DEVELOPMENT AUTHORITY | | PO BOX 128 | | SAVANNAH | GA |
| 20982 01041 | 2018 | SAVANNAH ECONOMIC DEVELOPMENT AUTHORITY | | PO BOX 128 | | SAVANNAH | GA |
| 20982 01041 | 2019 | SAVANNAH ECONOMIC DEVELOPMENT AUTHORITY | | PO BOX 128 | | SAVANNAH | GA |
| 20982 01042 | 2016 | SAVANNAH ECONOMIC DEVELOPMENT AUTHORITY | | PO BOX 128 | | SAVANNAH | GA |
| 20982 01042 | 2017 | SAVANNAH ECONOMIC DEVELOPMENT AUTHORITY | | PO BOX 128 | | SAVANNAH | GA |
| 20982 01042 | 2018 | SAVANNAH ECONOMIC DEVELOPMENT AUTHORITY | | PO BOX 128 | | SAVANNAH | GA |

| PARID | Tax Year | OWN1 | OWN2 | ADDR1 | ADDR2 | CITYNAME | STATE CODE |
|-------------|----------|---|------|-----------------|-------|----------|------------|
| 20982 01042 | 2019 | SAVANNAH ECONOMIC DEVELOPMENT AUTHORITY | | PO BOX 128 | | SAVANNAH | GA |
| 20983 01001 | 2016 | SAVANNAH AIRPORT COMMISSION | | 104 AIRWAYS AVE | | SAVANNAH | GA |
| 20983 01001 | 2017 | SAVANNAH AIRPORT COMMISSION | | 104 AIRWAYS AVE | | SAVANNAH | GA |
| 20983 01001 | 2018 | SAVANNAH AIRPORT COMMISSION | | 104 AIRWAYS AVE | | SAVANNAH | GA |
| 20983 01001 | 2019 | SAVANNAH AIRPORT COMMISSION | | 104 AIRWAYS AVE | | SAVANNAH | GA |
| 20983 01003 | 2016 | SAVANNAH AIRPORT COMMISSION | | 104 AIRWAYS AVE | | SAVANNAH | GA |
| 20983 01003 | 2017 | SAVANNAH AIRPORT COMMISSION | | 104 AIRWAYS AVE | | SAVANNAH | GA |
| 20983 01003 | 2018 | SAVANNAH AIRPORT COMMISSION | | 104 AIRWAYS AVE | | SAVANNAH | GA |
| 20983 01003 | 2019 | SAVANNAH AIRPORT COMMISSION | | 104 AIRWAYS AVE | | SAVANNAH | GA |
| 20983 01005 | 2016 | SAVANNAH AIRPORT COMMISSION | | 104 AIRWAYS AVE | | SAVANNAH | GA |
| 20983 01005 | 2017 | SAVANNAH AIRPORT COMMISSION | | 104 AIRWAYS AVE | | SAVANNAH | GA |
| 20983 01005 | 2018 | SAVANNAH AIRPORT COMMISSION | | 104 AIRWAYS AVE | | SAVANNAH | GA |
| 20983 01005 | 2019 | SAVANNAH AIRPORT COMMISSION | | 104 AIRWAYS AVE | | SAVANNAH | GA |
| 20983 01017 | 2018 | SAVANNAH AIRPORT COMMISSION | | 104 AIRWAYS AVE | | SAVANNAH | GA |
| 20983 01017 | 2019 | SAVANNAH AIRPORT COMMISSION | | 104 AIRWAYS AVE | | SAVANNAH | GA |
| 20984 01001 | 2016 | SAVANNAH AIRPORT COMMISSION | | 104 AIRWAYS AVE | | SAVANNAH | GA |
| 20984 01001 | 2017 | SAVANNAH AIRPORT COMMISSION | | 104 AIRWAYS AVE | | SAVANNAH | GA |
| 20984 01001 | 2018 | SAVANNAH AIRPORT COMMISSION | | 104 AIRWAYS AVE | | SAVANNAH | GA |
| 20984 01001 | 2019 | SAVANNAH AIRPORT COMMISSION | | 104 AIRWAYS AVE | | SAVANNAH | GA |
| 20984 01083 | 2019 | SAVANNAH AIRPORT COMMISSION | | 104 AIRWAYS AVE | | SAVANNAH | GA |
| 20990 01009 | 2016 | MAYOR & ALDERMEN OF SAVANNAH | | PO BOX 1027 | | SAVANNAH | GA |

| PARID | Tax Year | OWN1 | OWN2 | ADDR1 | ADDR2 | CITYNAME | STATE CODE |
|-------------|----------|------------------------------|-------------------|-------------------------------|-------|----------|------------|
| 20990 01009 | 2017 | MAYOR & ALDERMEN OF SAVANNAH | | PO BOX 1027 | | SAVANNAH | GA |
| 20990 01009 | 2018 | MAYOR & ALDERMEN OF SAVANNAH | | PO BOX 1027 | | SAVANNAH | GA |
| 20990 01009 | 2019 | MAYOR & ALDERMEN OF SAVANNAH | | PO BOX 1027 | | SAVANNAH | GA |
| 20990 01012 | 2016 | KOLE MANAGEMENT COMPANY | ATTN: MR DON KOLE | 1719 ABERCORN ST | | SAVANNAH | GA |
| 20990 01012 | 2017 | KOLE MANAGEMENT COMPANY | ATTN: MR DON KOLE | 1719 ABERCORN ST | | SAVANNAH | GA |
| 20990 01012 | 2018 | DFR WAREHOUSES LLC | | 1719 ABERCORN ST | | SAVANNAH | GA |
| 20990 01012 | 2019 | WSI PROPERTY DF I LLC | | 40 DANBURY RD | | WILTON | CT |
| 21002 01001 | 2016 | VALLAMBROSA PLANTATION LLC | | 1004 MEMORIAL LN SUITE 200 | | SAVANNAH | GA |
| 21002 01001 | 2017 | VALLAMBROSA PLANTATION LLC | | 1004 MEMORIAL LN SUITE 200 | | SAVANNAH | GA |
| 21002 01001 | 2018 | VALLAMBROSA PLANTATION LLC | | 100 BLUE FIN CIR SUITE 6 | | SAVANNAH | GA |
| 21002 01001 | 2019 | VALLAMBROSA PLANTATION LLC | | 100 BLUE FIN CIR SUITE 6 | | SAVANNAH | GA |
| 21002 01003 | 2016 | VALLAMBROSA PLANTATION LLC | | 1004 MEMORIAL LN SUITE 200 | | SAVANNAH | GA |
| 21002 01003 | 2017 | VALLAMBROSA PLANTATION LLC | | 1004 MEMORIAL LN SUITE 200 | | SAVANNAH | GA |
| 21002 01003 | 2018 | VALLAMBROSA PLANTATION LLC | | 1004 MEMORIAL LN SUITE 200 | | SAVANNAH | GA |
| 21002 01004 | 2016 | VALLAMBROSA PLANTATION LLC | | 1004 MEMORIAL LN SUITE 200 | | SAVANNAH | GA |
| 21002 01004 | 2017 | VALLAMBROSA PLANTATION LLC | | 1004 MEMORIAL LN SUITE 200 | | SAVANNAH | GA |
| 21002 01004 | 2018 | VALLAMBROSA PLANTATION LLC | | 1004 MEMORIAL LN SUITE 200 | | SAVANNAH | GA |
| 21003 01001 | 2016 | DRAPAC GROUP 43 LLC | | PO BOX 2249 | | CUMMING | GA |
| 21003 01001 | 2017 | DRAPAC GROUP 43 LLC | | PO BOX 2249 | | CUMMING | GA |
| 21003 01001 | 2018 | DRAPAC GROUP 43 LLC | | 1123 ZONOLITE RD NE SUITE 300 | | ATLANTA | GA |
| 21003 01001 | 2019 | DRAPAC GROUP 43 LLC | | 1123 ZONOLITE RD NE SUITE 300 | | ATLANTA | GA |
| 21003 01002 | 2016 | VALLAMBROSA PLANTATION LLC | | 1004 MEMORIAL LN SUITE 200 | | SAVANNAH | GA |
| 21003 01002 | 2017 | VALLAMBROSA PLANTATION LLC | | 1004 MEMORIAL LN SUITE 200 | | SAVANNAH | GA |
| 21003 01002 | 2018 | VALLAMBROSA PLANTATION LLC | | 1004 MEMORIAL LN SUITE 200 | | SAVANNAH | GA |

| PARID | Tax Year | OWN1 | OWN2 | ADDR1 | ADDR2 | CITYNAME | STATE CODE |
|-------------|----------|----------------------------|------|----------------------------|-------|----------|------------|
| 21003 01055 | 2016 | VALLAMBROSA PLANTATION LLC | | 1004 MEMORIAL LN SUITE 200 | | SAVANNAH | GA |
| 21003 01055 | 2017 | VALLAMBROSA PLANTATION LLC | | 1004 MEMORIAL LN SUITE 200 | | SAVANNAH | GA |
| 21003 01055 | 2018 | VALLAMBROSA PLANTATION LLC | | 1004 MEMORIAL LN SUITE 200 | | SAVANNAH | GA |
| 21003 01056 | 2016 | VALLAMBROSA PLANTATION LLC | | 1004 MEMORIAL LN SUITE 200 | | SAVANNAH | GA |
| 21003 01056 | 2017 | VALLAMBROSA PLANTATION LLC | | 1004 MEMORIAL LN SUITE 200 | | SAVANNAH | GA |
| 21003 01056 | 2018 | VALLAMBROSA PLANTATION LLC | | 1004 MEMORIAL LN SUITE 200 | | SAVANNAH | GA |
| 21003 01107 | 2016 | VALLAMBROSA PLANTATION LLC | | 1004 MEMORIAL LN SUITE 200 | | SAVANNAH | GA |
| 21003 01107 | 2017 | VALLAMBROSA PLANTATION LLC | | 1004 MEMORIAL LN SUITE 200 | | SAVANNAH | GA |
| 21003 01107 | 2018 | VALLAMBROSA PLANTATION LLC | | 100 BLUE FIN CIR SUITE 6 | | SAVANNAH | GA |
| 21003 01107 | 2019 | VALLAMBROSA PLANTATION LLC | | 100 BLUE FIN CIR SUITE 6 | | SAVANNAH | GA |
| 21003 01108 | 2016 | VALLAMBROSA PLANTATION LLC | | 1004 MEMORIAL LN SUITE 200 | | SAVANNAH | GA |
| 21003 01108 | 2017 | VALLAMBROSA PLANTATION LLC | | 1004 MEMORIAL LN SUITE 200 | | SAVANNAH | GA |
| 21003 01108 | 2018 | VALLAMBROSA PLANTATION LLC | | 100 BLUE FIN CIR SUITE 6 | | SAVANNAH | GA |
| 21003 01108 | 2019 | VALLAMBROSA PLANTATION LLC | | 100 BLUE FIN CIR SUITE 6 | | SAVANNAH | GA |
| 21003 01109 | 2016 | VALLAMBROSA PLANTATION LLC | | 1004 MEMORIAL LN SUITE 200 | | SAVANNAH | GA |
| 21003 01109 | 2017 | VALLAMBROSA PLANTATION LLC | | 1004 MEMORIAL LN SUITE 200 | | SAVANNAH | GA |
| 21003 01109 | 2018 | VALLAMBROSA PLANTATION LLC | | 100 BLUE FIN CIR SUITE 6 | | SAVANNAH | GA |
| 21003 01109 | 2019 | VALLAMBROSA PLANTATION LLC | | 100 BLUE FIN CIR SUITE 6 | | SAVANNAH | GA |
| 21003 01110 | 2018 | VALLAMBROSA PLANTATION LLC | | 100 BLUE FIN CIR SUITE 6 | | SAVANNAH | GA |
| 21003 01110 | 2019 | VALLAMBROSA PLANTATION LLC | | 100 BLUE FIN CIR SUITE 6 | | SAVANNAH | GA |
| 21003 01111 | 2018 | VALLAMBROSA PLANTATION LLC | | 100 BLUE FIN CIR SUITE 6 | | SAVANNAH | GA |

| PARID | Tax Year | OWN1 | OWN2 | ADDR1 | ADDR2 | CITYNAME | STATE CODE |
|-------------|----------|--------------------------------------|--------------------|----------------------------|-------|----------|------------|
| 21003 01111 | 2019 | VALLAMBROSA PLANTATION LLC | | 100 BLUE FIN CIR SUITE 6 | | SAVANNAH | GA |
| 21003 01112 | 2018 | OTTER HILL HOLDINGS LLC | | 1004 MEMORIAL LN SUITE 200 | | SAVANNAH | GA |
| 21003 01112 | 2019 | OTTER HILL HOLDINGS LLC | | 1004 MEMORIAL LN SUITE 200 | | SAVANNAH | GA |
| 21003 01113 | 2018 | VALLAMBROSA PLANTATION LLC | | 100 BLUE FIN CIR SUITE 6 | | SAVANNAH | GA |
| 21003 01113 | 2019 | VALLAMBROSA PLANTATION LLC | | 100 BLUE FIN CIR SUITE 6 | | SAVANNAH | GA |
| 21003 01114 | 2018 | VALLAMBROSA PLANTATION LLC | | 100 BLUE FIN CIR SUITE 6 | | SAVANNAH | GA |
| 21003 01114 | 2019 | VALLAMBROSA PLANTATION LLC | | 100 BLUE FIN CIR SUITE 6 | | SAVANNAH | GA |
| 21003 01115 | 2018 | VALLAMBROSA PLANTATION LLC | | 100 BLUE FIN CIR SUITE 6 | | SAVANNAH | GA |
| 21003 01115 | 2019 | VALLAMBROSA PLANTATION LLC | | 100 BLUE FIN CIR SUITE 6 | | SAVANNAH | GA |
| 21003 03001 | 2016 | CLAIRWOOD ENTERPRISES INC | | 201 WILD HERON RD | | SAVANNAH | GA |
| 21003 03001 | 2017 | CLAIRWOOD ENTERPRISES INC | | 201 WILD HERON RD | | SAVANNAH | GA |
| 21003 03001 | 2018 | CLAIRWOOD ENTERPRISES INC | | 201 WILD HERON RD | | SAVANNAH | GA |
| 21003 03001 | 2019 | CLAIRWOOD ENTERPRISES INC | | 201 WILD HERON RD | | SAVANNAH | GA |
| 21004 02069 | 2016 | FIRST CHATHAM BANK | | 111 BARNARD ST | | SAVANNAH | GA |
| 21004 02069 | 2017 | SWEETWATER DEVELOPERS OF GEORGIA LLC | | 2702 WHATLEY AVE | | SAVANNAH | GA |
| 21004 02069 | 2018 | SWEETWATER DEVELOPERS OF GEORGIA LLC | | 2702 WHATLEY AVE | | SAVANNAH | GA |
| 21004 02069 | 2019 | SWEETWATER DEVELOPERS OF GEORGIA LLC | | 2702 WHATLEY AVE | | SAVANNAH | GA |
| 21004 02071 | 2016 | SWEETWATER INVESTORS LLC | | 2702 WHATLEY AVE SUITE B1 | | SAVANNAH | GA |
| 21004 02071 | 2017 | SWEETWATER INVESTORS LLC | | 2702 WHATLEY AVE SUITE B1 | | SAVANNAH | GA |
| 21004 02071 | 2018 | SWEETWATER INVESTORS LLC | | 2702 WHATLEY AVE SUITE B1 | | SAVANNAH | GA |
| 21004 02071 | 2019 | SWEETWATER INVESTORS LLC | | 2702 WHATLEY AVE SUITE B1 | | SAVANNAH | GA |
| 21016 01007 | 2016 | CHURCH AT GODLEY STATION INC | | P O BOX 787 | | POOLER | GA |
| 21016 01007 | 2017 | CHURCH AT GODLEY STATION INC | | P O BOX 787 | | POOLER | GA |
| 21016 01007 | 2018 | CHURCH AT GODLEY STATION INC | | P O BOX 787 | | POOLER | GA |
| 21016 01007 | 2019 | CHURCH AT GODLEY STATION INC | | P O BOX 787 | | POOLER | GA |
| 21016 01013 | 2016 | MULBERRY REALTY HOLDINGS LLC | ATLANTIS GROUP INC | 8200 ROBERTS DR SUITE 600 | | ATLANTA | GA |
| 21016 01013 | 2017 | ROI FUND INC | | 8200 ROBERTS DR SUITE 600 | | ATLANTA | GA |
| 21016 01013 | 2018 | ROI FUND INC | | 8200 ROBERTS DR SUITE 600 | | ATLANTA | GA |

| PARID | Tax Year | OWN1 | OWN2 | ADDR1 | ADDR2 | CITYNAME | STATE CODE |
|-------------|----------|---|---------------------|--------------------------------|--------------------|-----------------|------------|
| 21016 01013 | 2019 | BEACON PLACE POOLER LLC | | 5690 WATERMELON RD SUITE 400 | | NORTHPORT | AL |
| 21016 01017 | 2016 | C-17 LLC | | 102 NORTH WESTGATE AVE | | JACKSONVILLE | IL |
| 21016 01017 | 2017 | C-17 LLC | | 102 NORTH WESTGATE AVE | | JACKSONVILLE | IL |
| 21016 01017 | 2018 | C-17 LLC | | 102 NORTH WESTGATE AVE | | JACKSONVILLE | IL |
| 21016 01017 | 2019 | C-17 LLC | | PO BOX 10 | | JACKSONVILLE | IL |
| 21016 01020 | 2016 | GEORGIA POWER COMPANY | | 241 RALPH MCGILL BLVD NE | TAX DEPT BIN 10120 | ATLANTA | GA |
| 21016 01020 | 2017 | GEORGIA POWER COMPANY | | 241 RALPH MCGILL BLVD NE | TAX DEPT BIN 10120 | ATLANTA | GA |
| 21016 01020 | 2018 | GEORGIA POWER COMPANY | | 241 RALPH MCGILL BLVD NE | TAX DEPT BIN 10120 | ATLANTA | GA |
| 21016 01020 | 2019 | CROSSROADS ASSOCIATES TWO LLC | | 1600 NORTHSIDE DR NW SUITE 100 | | ATLANTA | GA |
| 21016 01023 | 2016 | MERRITT AT GODLEY STATION LLC | MAA TAX DEPT#124102 | 6584 POPLAR AVE | | MEMPHIS | TN |
| 21016 01023 | 2017 | MERRITT AT GODLEY STATION LLC | MAA TAX DEPT#124102 | 6584 POPLAR AVE | | MEMPHIS | TN |
| 21016 01023 | 2018 | MERRITT AT GODLEY STATION LLC | MAA TAX DEPT#124102 | 6584 POPLAR AVE | | MEMPHIS | TN |
| 21016 01023 | 2019 | MERRITT AT GODLEY STATION LLC | MAA TAX DEPT#124102 | 6584 POPLAR AVE | | MEMPHIS | TN |
| 21016 01026 | 2016 | GA KEEN LAND LLC | | 871 CRANES GAP RD | | CARLISLE | PA |
| 21016 01026 | 2017 | GA KEEN LAND LLC | | 871 CRANES GAP RD | | CARLISLE | PA |
| 21016 01026 | 2018 | GA KEEN LAND LLC | | 871 CRANES GAP RD | | CARLISLE | PA |
| 21016 01026 | 2019 | GA KEEN LAND LLC | | 871 CRANES GAP RD | | CARLISLE | PA |
| 21016 01029 | 2016 | TRADEPORT SAVANNAH LIMITED PARTNERSHIP | | 1251 AVENUE OF THE AMERICAS | | NEW YORK | NY |
| 21016 01029 | 2017 | TRADEPORT SAVANNAH LIMITED PARTNERSHIP | | 1251 AVENUE OF THE AMERICAS | | NEW YORK | NY |
| 21016 01029 | 2018 | TRADEPORT SAVANNAH LIMITED PARTNERSHIP | | 1251 AVENUE OF THE AMERICAS | | NEW YORK | NY |
| 21016 01029 | 2019 | TRADEPORT SAVANNAH LIMITED PARTNERSHIP | | 1251 AVENUE OF THE AMERICAS | | NEW YORK | NY |
| 21016 01038 | 2016 | MORGAN LAKES INDUSTRIAL LLC | | PO BOX 1547 | | VALDOSTA | GA |
| 21016 01038 | 2017 | MORGAN LAKES INDUSTRIAL LLC | | PO BOX 1547 | | VALDOSTA | GA |
| 21016 01038 | 2018 | SAVANNAH ECONOMIC DEVELOPMENT AUTHORITY | | P.O. BOX 128 | | SAVANNAH | GA |
| 21016 01038 | 2019 | SAVANNAH ECONOMIC DEVELOPMENT AUTHORITY | | P.O. BOX 128 | | SAVANNAH | GA |
| 21016 01039 | 2016 | 455 JIMMY DELOACH PARKWAY LLC | | 40 HARBOR PARK NORTH DR | | PORT WASHINGTON | NY |
| 21016 01039 | 2017 | SAVANNAH ECONOMIC DEVELOPMENT AUTHORITY | | P.O. BOX 128 | | SAVANNAH | GA |

| PARID | Tax Year | OWN1 | OWN2 | ADDR1 | ADDR2 | CITYNAME | STATE CODE |
|-------------|----------|--|-------|-----------------------------------|-------|---------------|------------|
| 21016 01039 | 2018 | SAVANNAH ECONOMIC DEVELOPMENT AUTHORITY | | P.O. BOX 128 | | SAVANNAH | GA |
| 21016 01039 | 2019 | SAVANNAH ECONOMIC DEVELOPMENT AUTHORITY | | P.O. BOX 128 | | SAVANNAH | GA |
| 21016 01040 | 2016 | C-13 LLC | | 102 N WESTGATE AVE | | JACKSONVILLE | IL |
| 21016 01040 | 2017 | C-13 LLC | | 102 N WESTGATE AVE | | JACKSONVILLE | IL |
| 21016 01040 | 2018 | C-13 LLC | | 102 N WESTGATE AVE | | JACKSONVILLE | IL |
| 21016 01040 | 2019 | C-13 LLC | | PO BOX 10 | | JACKSONVILLE | IL |
| 21016 02023 | 2016 | SOVEREIGN FUNDING LLC & PINEDALE PARTNER | S LLC | 4446-1A HENDRICKS AVE SUITE 321 | | JACKSONVILLE | FL |
| 21016 02023 | 2017 | REDUS ONE LLC | | 1 INDEPENDENT DR SUITE 615 | | JACKSONVILLE | FL |
| 21016 02023 | 2018 | REDUS ONE LLC | | 1 INDEPENDENT DR SUITE 615 | | JACKSONVILLE | FL |
| 21016 02023 | 2019 | REDUS ONE LLC | | 1 INDEPENDENT DR SUITE 615 | | JACKSONVILLE | FL |
| 21016 02033 | 2016 | CATHOLIC BISHOP OF THE DIOCESE OF SAVANN | AH | 2170 E VICTORY DR | | SAVANNAH | GA |
| 21016 02033 | 2017 | CATHOLIC BISHOP OF THE DIOCESE OF SAVANN | AH | 2170 E VICTORY DR | | SAVANNAH | GA |
| 21016 02033 | 2018 | CATHOLIC BISHOP OF THE DIOCESE OF SAVANN | AH | 2170 E VICTORY DR | | SAVANNAH | GA |
| 21016 02033 | 2019 | CATHOLIC BISHOP OF THE DIOCESE OF SAVANN | AH | 2170 E VICTORY DR | | SAVANNAH | GA |
| 21016 02035 | 2016 | DD SPRING LAKES LLC | | 403 CORPORATE CENTER DR SUITE 201 | | STOCKBRIDGE | GA |
| 21016 02035 | 2017 | DD SPRING LAKES LLC | | 403 CORPORATE CENTER DR SUITE 201 | | STOCKBRIDGE | GA |
| 21016 02035 | 2018 | DD SPRING LAKES LLC | | 403 CORPORATE CENTER DR SUITE 201 | | STOCKBRIDGE | GA |
| 21016 02035 | 2019 | ADARA BUYER I LLC | | 140 BROADWAY 41ST FLOOR | | NEW YORK | NY |
| 21016 02038 | 2016 | BOARD OF EDUCATION | | 208 BULL ST | | SAVANNAH | GA |
| 21016 02038 | 2017 | BOARD OF EDUCATION | | 208 BULL ST | | SAVANNAH | GA |
| 21016 02038 | 2018 | BOARD OF EDUCATION | | 208 BULL ST | | SAVANNAH | GA |
| 21016 02038 | 2019 | BOARD OF EDUCATION | | 208 BULL ST | | SAVANNAH | GA |
| 21016 02042 | 2016 | MEGR LLC | | 2 HAMPTON HALL BLVD | | BLUFFTON | SC |
| 21016 02042 | 2017 | GODLEY STATION ENTERPRISES LLC | | 2702 WHATLEY AVE | | SAVANNAH | GA |
| 21016 02042 | 2018 | GODLEY STATION ENTERPRISES LLC | | 2702 WHATLEY AVE | | SAVANNAH | GA |
| 21016 02042 | 2019 | BROOKHAVEN DEVELOPMENT LLC | | 2702 WHATLEY AVE | | SAVANNAH | GA |
| 21016 02044 | 2016 | D R HORTON INC | | 503 WANDO PARK BLVD SUITE 200 | | MT PLEASANT | SC |
| 21016 02044 | 2017 | D R HORTON INC | | 503 WANDO PARK BLVD SUITE 200 | | MT PLEASANT | SC |
| 21016 02044 | 2018 | D R HORTON INC | | 503 WANDO PARK BLVD SUITE 200 | | MT PLEASANT | SC |
| 21016 02044 | 2019 | D R HORTON INC | | 16203 LEXINGTON FARMS DR | | ALPHARETTA | GA |
| 21016 02047 | 2016 | ACORN 6B HIGHWAY 25 REAL ESTATE LLC | | 4675 MACARTHUR CT SUITE 1550 | | NEWPORT BEACH | CA |

| PARID | Tax Year | OWN1 | OWN2 | ADDR1 | ADDR2 | CITYNAME | STATE CODE |
|-------------|----------|---------------------------------------|------|------------------------------------|-------|---------------|------------|
| 21016 02047 | 2017 | ACORN 6B HIGHWAY 25 REAL ESTATE LLC | | 4675 MACARTHUR CT SUITE 1550 | | NEWPORT BEACH | CA |
| 21016 02047 | 2018 | TCA LLC | | 220 BOY SCOUT RD | | AUGUSTA | GA |
| 21016 02047 | 2019 | MADISON PARK LLC | | 3206 W WIMBLEDON DR | | AUGUSTA | GA |
| 21016 02048 | 2016 | PARKSIDE AT THE HIGHLANDS LLC | | 211 KING ST SUITE 300 | | CHARLESTON | SC |
| 21016 02048 | 2017 | WOODLAND VIEW APARTMENTS LLC | | 2100 RIVEREDGE PKWY NE | | ATLANTA | GA |
| 21016 02048 | 2018 | WOODLAND VIEW APARTMENTS LLC | | 2100 RIVEREDGE PKWY NE | | ATLANTA | GA |
| 21016 02048 | 2019 | WOODLAND VIEW APARTMENTS LLC | | 2100 RIVEREDGE PKWY NE | | ATLANTA | GA |
| 21016 02052 | 2016 | MAYOR & ALDERMEN OF SAVANNAH | | PO BOX 1027 | | SAVANANH | GA |
| 21016 02052 | 2017 | MAYOR & ALDERMEN OF SAVANNAH | | PO BOX 1027 | | SAVANANH | GA |
| 21016 02052 | 2018 | MAYOR & ALDERMEN OF SAVANNAH | | PO BOX 1027 | | SAVANANH | GA |
| 21016 02052 | 2019 | MAYOR & ALDERMEN OF SAVANNAH | | PO BOX 1027 | | SAVANANH | GA |
| 21016 02055 | 2016 | COASTAL GEORGIA DEVELOPMENT GROUP INC | | 2702 WHATLEY AVE SUITE B-1 | | THUNDERBOLT | GA |
| 21016 02055 | 2017 | COASTAL GEORGIA DEVELOPMENT GROUP INC | | 2702 WHATLEY AVE SUITE B-1 | | THUNDERBOLT | GA |
| 21016 02055 | 2018 | COASTAL GEORGIA DEVELOPMENT GROUP INC | | 2702 WHATLEY AVE SUITE B-1 | | THUNDERBOLT | GA |
| 21016 02055 | 2019 | BROOKHAVEN DEVELOPMENT LLC | | 2702 WHATLEY AVE | | SAVANNAH | GA |
| 21016 02061 | 2016 | SHDC LLC | | 4607 HABERSHAM ST | | SAVANNAH | GA |
| 21016 02061 | 2017 | SHDC LLC | | 4607 HABERSHAM ST | | SAVANNAH | GA |
| 21016 02061 | 2018 | SHDC LLC | | 4607 HABERSHAM ST | | SAVANNAH | GA |
| 21016 02061 | 2019 | SHDC LLC | | 4607 HABERSHAM ST | | SAVANNAH | GA |
| 21016 02062 | 2016 | MEGR LLC | | 2 HAMPTON HALL BLVD | | BLUFFTON | SC |
| 21016 02062 | 2017 | GODLEY STATION ENTERPRISES LLC | | 2702 WHATLEY AVE | | SAVANNAH | GA |
| 21016 02062 | 2018 | GODLEY STATION ENTERPRISES LLC | | 2702 WHATLEY AVE | | SAVANNAH | GA |
| 21016 02062 | 2019 | SCANNELL PROPERTIES #333 LLC | | 8801 RIVER CROSSING BLVD SUITE 300 | | IDIANAPOLIS | IN |
| 21016 02063 | 2016 | SFI SAVANNAH RESIDENTIAL LLC | | 180 GLASTONBURY BLVD SUITE 201 | | GLASTONBURY | CT |
| 21016 02063 | 2017 | SFI SAVANNAH RESIDENTIAL LLC | | 180 GLASTONBURY BLVD SUITE 201 | | GLASTONBURY | CT |

| PARID | Tax Year | OWN1 | OWN2 | ADDR1 | ADDR2 | CITYNAME | STATE CODE |
|-------------|----------|-------------------------------------|------|------------------------------------|------------|---------------|------------|
| 21016 02063 | 2018 | SFI SAVANNAH RESIDENTIAL LLC | | 180 GLASTONBURY BLVD SUITE 201 | | GLASTONBURY | CT |
| 21016 02063 | 2019 | BROOKHAVEN DEVELOPMENT LLC | | 2702 WHATLEY AVE | | SAVANNAH | GA |
| 21016 02064 | 2016 | ACORN 6B HIGHWAY 25 REAL ESTATE LLC | | 4675 MACARTHUR CT SUITE 1550 | | NEWPORT BEACH | CA |
| 21016 02064 | 2017 | 2080 BENTON BOULEVARD LLC | | PO BOX 2400 | | CULLMAN | AL |
| 21016 02064 | 2018 | 2080 BENTON BOULEVARD LLC | | PO BOX 2400 | | CULLMAN | AL |
| 21016 02064 | 2019 | 2080 BENTON BOULEVARD LLC | | PO BOX 2400 | | CULLMAN | AL |
| 21016 02066 | 2016 | ALFA PROPERTIES INC | | 2108 E SOUTH BL | | MONTGOMERY | AL |
| 21016 02066 | 2017 | ALFA PROPERTIES INC | | 2108 E SOUTH BL | | MONTGOMERY | AL |
| 21016 02066 | 2018 | ALFA PROPERTIES INC | | 2108 E SOUTH BL | | MONTGOMERY | AL |
| 21016 02066 | 2019 | ALFA PROPERTIES INC | | 2108 E SOUTH BL | | MONTGOMERY | AL |
| 21016 02067 | 2016 | ALFA PROPERTIES INC | | P O BOX 11000 | | MONTGOMERY | AL |
| 21016 02067 | 2017 | ALFA PROPERTIES INC | | P O BOX 11000 | | MONTGOMERY | AL |
| 21016 02067 | 2018 | ALFA PROPERTIES INC | | P O BOX 11000 | | MONTGOMERY | AL |
| 21016 02067 | 2019 | ALFA PROPERTIES INC | | P O BOX 11000 | | MONTGOMERY | AL |
| 21016 02123 | 2016 | SP-GRE POOLER LLC | | 450 PARK AVE | 14TH FLOOR | NEW YORK | NY |
| 21016 02123 | 2017 | SP-GRE POOLER LLC | | 450 PARK AVE | 14TH FLOOR | NEW YORK | NY |
| 21016 02123 | 2018 | SP-GRE POOLER LLC | | 450 PARK AVE | 14TH FLOOR | NEW YORK | NY |
| 21016 02123 | 2019 | SP-GRE POOLER LLC | | 450 PARK AVE | 14TH FLOOR | NEW YORK | NY |
| 21016 02138 | 2019 | COWAN INVESTMENTS LLC | | 437 TELFAIR RD | | GARDEN CITY | GA |
| 21016 02139 | 2019 | SP SAVANNAH HIGHLANDS II LLC | | 8801 RIVER CROSSING BLVD SUITE 300 | | INDIANAPOLIS | IN |
| 21016 02140 | 2019 | GODLEY STATION ENTERPRISES LLC | | 2702 WHATLEY AVE | | SAVANNAH | GA |
| 21016 02141 | 2019 | SP SAVANNAH HIGHLANDS I LLC | | 8801 RIVER CROSSING BLVD SUITE 300 | | INDIANAPOLIS | IN |
| 21016 02142 | 2019 | MREIC SAV GA 2 LLC | | 3499 ROUTE 9 N SUITE 3-D | | FREEHOLD | NJ |
| 21024 01001 | 2016 | FIGURE 8 (GEORGIA) LLC | | 9995 GATE PARKWAY NORTH | SUITE 330 | JACKSONVILLE | FL |
| 21024 01001 | 2017 | FIGURE 8 (GEORGIA) LLC | | 750 HAMMOND DR | BLDG 17 | ATLANTA | GA |
| 21024 01001 | 2018 | FIGURE 8 (GEORGIA) LLC | | 750 HAMMOND DR | BLDG 17 | ATLANTA | GA |
| 21024 01001 | 2019 | FIGURE 8 (GEORGIA) LLC | | 750 HAMMOND DR | BLDG 17 | ATLANTA | GA |
| 21024 01005 | 2016 | CAMDEN CROSSING LLC | | P O BOX 15447 | | SAVANNAH | GA |
| 21024 01005 | 2017 | CAMDEN CROSSING LLC | | 22 COMMERCE PLACE | | SAVANNAH | GA |
| 21024 01005 | 2018 | CAMDEN CROSSING LLC | | 22 COMMERCE PLACE | | SAVANNAH | GA |
| 21024 01005 | 2019 | CAMDEN CROSSING LLC | | 22 COMMERCE PLACE | | SAVANNAH | GA |
| 21024 01006 | 2016 | COTTAGE ROW LLC | | P O BOX 15447 | | SAVANNAH | GA |
| 21024 01006 | 2017 | COTTAGE ROW LLC | | 22 COMMERCE PL | | SAVANNAH | GA |
| 21024 01006 | 2018 | COTTAGE ROW LLC | | 22 COMMERCE PL | | SAVANNAH | GA |
| 21024 01006 | 2019 | COTTAGE ROW LLC | | 22 COMMERCE PL | | SAVANNAH | GA |
| 21026 01001 | 2016 | GOVIND PROPERTIES LLC | | 104 HICKORY GROVE LANE | | SAVANNAH | GA |
| 21026 01001 | 2017 | GOVIND PROPERTIES LLC | | 104 HICKORY GROVE LANE | | SAVANNAH | GA |

| PARID | Tax Year | OWN1 | OWN2 | ADDR1 | ADDR2 | CITYNAME | STATE CODE |
|-------------|----------|-------------------------------------|------|-------------------------------|-------|---------------|------------|
| 21026 01001 | 2018 | GOVIND PROPERTIES LLC | | 104 HICKORY GROVE LANE | | SAVANNAH | GA |
| 21026 01001 | 2019 | GOVIND PROPERTIES LLC | | 104 HICKORY GROVE LANE | | SAVANNAH | GA |
| 21029 02003 | 2016 | TEAL LAKE DEVELOPMENT LLC | | 543 FT MCALLISTER RD | | RICHMOND HILL | GA |
| 21029 02003 | 2017 | TEAL LAKE DEVELOPMENT LLC | | 543 FT MCALLISTER RD | | RICHMOND HILL | GA |
| 21029 02003 | 2018 | TEAL LAKE DEVELOPMENT LLC | | 543 FT MCALLISTER RD | | RICHMOND HILL | GA |
| 21029 02003 | 2019 | TEAL LAKE DEVELOPMENT LLC | | 543 FT MCALLISTER RD | | RICHMOND HILL | GA |
| 21029 02088 | 2016 | TEAL LAKE DEVELOPMENT LLC | | 543 FT MCALLISTER RD | | RICHMOND HILL | GA |
| 21029 02088 | 2017 | TEAL LAKE DEVELOPMENT LLC | | 543 FT MCALLISTER RD | | RICHMOND HILL | GA |
| 21029 02088 | 2018 | TEAL LAKE DEVELOPMENT LLC | | 543 FT MCALLISTER RD | | RICHMOND HILL | GA |
| 21029 02088 | 2019 | TEAL LAKE DEVELOPMENT LLC | | 543 FT MCALLISTER RD | | RICHMOND HILL | GA |
| 21029 06001 | 2016 | WARDLAW INVESTMENTS OF SAVANNAH LLC | | 2702 WHATLEY AVE SUITE B-1 | | SAVANNAH | GA |
| 21029 06001 | 2017 | WARDLAW INVESTMENTS OF SAVANNAH LLC | | 2702 WHATLEY AVE SUITE B-1 | | SAVANNAH | GA |
| 21029 06001 | 2018 | WARDLAW INVESTMENTS OF SAVANNAH LLC | | 2702 WHATLEY AVE SUITE B-1 | | SAVANNAH | GA |
| 21029 06001 | 2019 | WARDLAW INVESTMENTS OF SAVANNAH LLC | | 2702 WHATLEY AVE SUITE B-1 | | SAVANNAH | GA |
| 21030 01012 | 2016 | VALLAMBROSA PLANTATION LLC | | 1004 MEMORIAL LN SUITE 200 | | SAVANNAH | GA |
| 21030 01012 | 2017 | VALLAMBROSA PLANTATION LLC | | 1004 MEMORIAL LN SUITE 200 | | SAVANNAH | GA |
| 21030 01012 | 2018 | VALLAMBROSA PLANTATION LLC | | 1004 MEMORIAL LN SUITE 200 | | SAVANNAH | GA |
| 21030 01014 | 2016 | VALLAMBROSA PLANTATION LLC | | 1004 MEMORIAL LN SUITE 200 | | SAVANNAH | GA |
| 21030 01014 | 2017 | VALLAMBROSA PLANTATION LLC | | 1004 MEMORIAL LN SUITE 200 | | SAVANNAH | GA |
| 21030 01014 | 2018 | VALLAMBROSA PLANTATION LLC | | 1004 MEMORIAL LN SUITE 200 | | SAVANNAH | GA |
| 21030 01050 | 2016 | ALTA BRADLEY PARK LP | | 3520 PIEDMONT RD NE SUITE 410 | | ATLANTA | GA |
| 21030 01050 | 2017 | ALTA BRADLEY PARK LP | | 286 SUTHERLAND PL NE | | ATLANTA | GA |
| 21030 01050 | 2018 | SOUTHWOOD REALTY COMPANY | | 165 S YORK ST | | GASTONIA | NC |
| 21030 01050 | 2019 | SOUTHWOOD REALTY COMPANY | | 165 S YORK ST | | GASTONIA | NC |
| 21030F01028 | 2016 | HRW DEVELOPERS LLC | | 2702 WHATLEY AVE SUITE B2 | | SAVANNAH | GA |
| 21030F01028 | 2017 | HRW DEVELOPERS LLC | | 2702 WHATLEY AVE SUITE B2 | | SAVANNAH | GA |
| 21030F01028 | 2018 | HRW DEVELOPERS LLC | | 2702 WHATLEY AVE SUITE B2 | | SAVANNAH | GA |
| 21030F01028 | 2019 | HRW DEVELOPERS LLC | | 2702 WHATLEY AVE SUITE B2 | | SAVANNAH | GA |
| 21031 01001 | 2016 | VALLAMBROSA PLANTATION LLC | | 1004 MEMORIAL LN SUITE 200 | | SAVANNAH | GA |

| PARID | Tax Year | OWN1 | OWN2 | ADDR1 | ADDR2 | CITYNAME | STATE CODE |
|-------------|----------|---|----------------------|---------------------------------|-------|----------|------------|
| 21031 01001 | 2017 | VALLAMBROSA PLANTATION LLC | | 1004 MEMORIAL LN SUITE 200 | | SAVANNAH | GA |
| 21031 01001 | 2018 | VALLAMBROSA PLANTATION LLC | | 100 BLUE FIN CIR SUITE 6 | | SAVANNAH | GA |
| 21031 01001 | 2019 | VALLAMBROSA PLANTATION LLC | | 100 BLUE FIN CIR SUITE 6 | | SAVANNAH | GA |
| 21033 01001 | 2016 | CHATHAM COUNTY | ATTN: COUNTY MANAGER | 124 BULL ST ROOM #220 | | SAVANNAH | GA |
| 21033 01001 | 2017 | CHATHAM COUNTY | ATTN: COUNTY MANAGER | 124 BULL ST ROOM #220 | | SAVANNAH | GA |
| 21033 01001 | 2018 | CHATHAM COUNTY | ATTN: COUNTY MANAGER | 124 BULL ST ROOM #220 | | SAVANNAH | GA |
| 21033 01001 | 2019 | CHATHAM COUNTY | ATTN: COUNTY MANAGER | 124 BULL ST ROOM #220 | | SAVANNAH | GA |
| 21034 01002 | 2016 | LANCASTER 204 LLC | | 4816 ROSEBURY LANE NW | | ACWORTH | GA |
| 21034 01002 | 2018 | LANCASTER 204 LLC | | 4816 ROSEBURY LANE NW | | ACWORTH | GA |
| 21034 01003 | 2016 | RENTAL MANAGEMENT LLC | | 7370 HODGSON MEMORIAL DR UNIT D | | SAVANNAH | GA |
| 21034 01003 | 2017 | RENTAL MANAGEMENT LLC | | 7370 HODGSON MEMORIAL DR UNIT D | | SAVANNAH | GA |
| 21034 01003 | 2018 | RENTAL MANAGEMENT LLC | | 7370 HODGSON MEMORIAL DR UNIT D | | SAVANNAH | GA |
| 21034 01003 | 2019 | RENTAL MANAGEMENT LLC | | 7370 HODGSON MEMORIAL DR UNIT D | | SAVANNAH | GA |
| 21034 01006 | 2016 | MAYOR & ALDERMEN OF SAVANNAH | | P O BOX 1027 | | SAVANNAH | GA |
| 21034 01006 | 2017 | MAYOR & ALDERMEN OF SAVANNAH | | P O BOX 1027 | | SAVANNAH | GA |
| 21034 01006 | 2018 | MAYOR & ALDERMEN OF SAVANNAH | | P O BOX 1027 | | SAVANNAH | GA |
| 21034 01006 | 2019 | MAYOR & ALDERMEN OF SAVANNAH | | P O BOX 1027 | | SAVANNAH | GA |
| 21034 01008 | 2016 | HILL & DURRENCE GLADYS A & JOYCE A | | 512 MOON RIVER CT | | SAVANNAH | GA |
| 21034 01008 | 2017 | HILL & DURRENCE GLADYS A & JOYCE A | | 512 MOON RIVER CT | | SAVANNAH | GA |
| 21034 01008 | 2018 | HILL & DURRENCE GLADYS A & JOYCE A | | 512 MOON RIVER CT | | SAVANNAH | GA |
| 21034 01008 | 2019 | HILL & DURRENCE GLADYS A & JOYCE A | | 512 MOON RIVER CT | | SAVANNAH | GA |
| 21034 01057 | 2016 | AMERIS BANK | | PO BOX 71748 | | ALBANY | GA |
| 21034 01057 | 2017 | AMERIS BANK | | PO BOX 71748 | | ALBANY | GA |
| 21034 01057 | 2018 | ATLANTIC HOUSING FOUNDATION INC | | 5910 CENTRAL EXPY SUITE 1310 | | DALLAS | TX |
| 21034 01058 | 2017 | MERRITT LAND HOLDING LLC | | 1732 E PRESIDENT ST | | SAVANNAH | GA |
| 21034 01058 | 2018 | SAVANNAH ECONOMIC DEVELOPMENT AUTHORITY | | 131 HUTCHINSON ISL RD 4TH FLR | | SAVANNAH | GA |

| PARID | Tax Year | OWN1 | OWN2 | ADDR1 | ADDR2 | CITYNAME | STATE CODE |
|-------------|----------|---|------|-------------------------------|-------|----------------|------------|
| 21034 01058 | 2019 | SAVANNAH ECONOMIC DEVELOPMENT AUTHORITY | | 131 HUTCHINSON ISL RD 4TH FLR | | SAVANNAH | GA |
| 21034 01059 | 2017 | MERRITT LAND HOLDING LLC | | 1732 E PRESIDENT ST | | SAVANNAH | GA |
| 21034 01059 | 2018 | MERRITT LAND HOLDING LLC | | 450 FORT ARGYLE RD | | SAVANNAH | GA |
| 21034 01059 | 2019 | MERRITT LAND HOLDING LLC | | 450 FORT ARGYLE RD | | SAVANNAH | GA |
| 21034 01060 | 2019 | HOUSING AUTHORITY OF SAVANNAH | | 1407 WHEATON ST | | SAVANNAH | GA |
| 21034 02002 | 2016 | RIVERLAND PARTNERS LLC | | PO BOX 1238 | | RICHMOND HILL | GA |
| 21034 02002 | 2017 | RIVERLAND PARTNERS LLC | | PO BOX 1238 | | RICHMOND HILL | GA |
| 21034 02002 | 2018 | RIVERLAND PARTNERS LLC | | PO BOX 1238 | | RICHMOND HILL | GA |
| 21034 02002 | 2019 | SAVANNAH EXCHANGE CLUB FAIR ASSOCIATION | INC | PO BOX 13248 | | SAVANNAH | GA |
| 21034 02011 | 2016 | OTAMOT LAND LLC | | 1520 WALTHOUR RD | | SAVANNAH | GA |
| 21034 02011 | 2017 | OTAMOT LAND LLC | | 1520 WALTHOUR RD | | SAVANNAH | GA |
| 21034 02011 | 2018 | OTAMOT LAND LLC | | 1520 WALTHOUR RD | | SAVANNAH | GA |
| 21034 02011 | 2019 | OTAMOT LAND LLC | | 1520 WALTHOUR RD | | SAVANNAH | GA |
| 21037 01001 | 2016 | LEWIS J C JR | | PO BOX 60759 | | SAVANNAH | GA |
| 21037 01001 | 2017 | LEWIS J C JR | | PO BOX 60759 | | SAVANNAH | GA |
| 21037 01001 | 2018 | LEWIS J C JR | | PO BOX 60759 | | SAVANNAH | GA |
| 21037 01001 | 2019 | LEWIS J C JR | | PO BOX 60759 | | SAVANNAH | GA |
| 21037 01002 | 2016 | GRAINGER WILLIAM L | | PO BOX 7267 | | SAVANNAH | GA |
| 21037 01002 | 2017 | GRAINGER WILLIAM L | | PO BOX 7267 | | SAVANNAH | GA |
| 21037 01002 | 2018 | QUARRY CAVE HOLDINGS LLC | | 267 HWY 74 N SUITE 4 | | PEACHTREE CITY | GA |
| 21037 01002 | 2019 | QUARRY CAVE HOLDINGS LLC | | 267 HWY 74 N SUITE 4 | | PEACHTREE CITY | GA |
| 21037 01004 | 2016 | GRAINGER WILLIAM L | | PO BOX 7267 | | SAVANNAH | GA |
| 21037 01004 | 2017 | GRAINGER WILLIAM L | | PO BOX 7267 | | SAVANNAH | GA |
| 21037 01004 | 2018 | FORT ARGYLE PROPERTY LLC | | 267 HWY 74 N SUITE 4 | | PEACHTREE CITY | GA |
| 21037 01004 | 2019 | FORT ARGYLE PROPERTY LLC | | 267 HWY 74 N SUITE 4 | | PEACHTREE CITY | GA |
| 21037 01006 | 2016 | GRAINGER WILLIAM L | | PO BOX 7267 | | SAVANNAH | GA |
| 21037 01006 | 2017 | GRAINGER WILLIAM L | | PO BOX 7267 | | SAVANNAH | GA |
| 21037 01006 | 2018 | LOBLOLLY PINES PROPERTY LLC | | 267 HWY 74 N SUITE 4 | | PEACHTREE CITY | GA |
| 21037 01006 | 2019 | QUARRY CAVE HOLDINGS LLC | | 267 HWY 74 N SUITE 4 | | PEACHTREE CITY | GA |
| 21037 01007 | 2016 | GRAINGER WILLIAM L | | PO BOX 7267 | | SAVANNAH | GA |
| 21037 01007 | 2017 | GRAINGER WILLIAM L | | PO BOX 7267 | | SAVANNAH | GA |
| 21037 01007 | 2018 | OGEECHEE PLANTATION PROPERTY LLC | | 267 HIGHWAY 74 NORTH, SUITE 4 | | PEACHTREE CITY | GA |
| 21037 01007 | 2019 | OGEECHEE PLANTATION PROPERTY LLC | | 267 HIGHWAY 74 NORTH, SUITE 4 | | PEACHTREE CITY | GA |
| 21037 01008 | 2016 | GRAINGER WILLIAM L | | PO BOX 7267 | | SAVANNAH | GA |
| 21037 01008 | 2017 | GRAINGER WILLIAM L | | PO BOX 7267 | | SAVANNAH | GA |
| 21037 01008 | 2018 | OGEECHEE PLANTATION PROPERTY LLC | | 267 HIGHWAY 74 NORTH, SUITE 4 | | PEACHTREE CITY | GA |

| PARID | Tax Year | OWN1 | OWN2 | ADDR1 | ADDR2 | CITYNAME | STATE CODE |
|-------------|----------|---|---------------------------|-------------------------------|-----------|----------------|------------|
| 21037 01008 | 2019 | OGEECHEE PLANTATION PROPERTY LLC | | 267 HIGHWAY 74 NORTH, SUITE 4 | | PEACHTREE CITY | GA |
| 21037 01010 | 2016 | GRAINGER WILLIAM L | | PO BOX 7267 | | SAVANNAH | GA |
| 21037 01010 | 2017 | GRAINGER WILLIAM L | | PO BOX 7267 | | SAVANNAH | GA |
| 21037 01010 | 2018 | BELFORD OAKS PROPERTY LLC | | 267 HWY 74 N SUITE 4 | | PEACHTREE CITY | GA |
| 21037 01010 | 2019 | BELFORD OAKS PROPERTY LLC | | 267 HWY 74 N SUITE 4 | | PEACHTREE CITY | GA |
| 21037 01011 | 2016 | GRAINGER WILLIAM L | | PO BOX 7267 | | SAVANNAH | GA |
| 21037 01011 | 2017 | GRAINGER WILLIAM L | | PO BOX 7267 | | SAVANNAH | GA |
| 21037 01011 | 2018 | LOBLOLLY PINES PROPERTY LLC | | 267 HWY 74 N SUITE 4 | | PEACHTREE CITY | GA |
| 21037 01011 | 2019 | BELFORD PINES PROPERTY LLC | | 267 HWY 74 N SUITE 4 | | PEACHTREE CITY | GA |
| 21037 01012 | 2016 | GRAINGER WILLIAM L | | PO BOX 7267 | | SAVANNAH | GA |
| 21037 01012 | 2017 | GRAINGER WILLIAM L | | PO BOX 7267 | | SAVANNAH | GA |
| 21037 01012 | 2018 | BELFORD OAKS PROPERTY LLC | | 267 HWY 74 N SUITE 4 | | PEACHTREE CITY | GA |
| 21037 01012 | 2019 | BELFORD OAKS PROPERTY LLC | | 267 HWY 74 N SUITE 4 | | PEACHTREE CITY | GA |
| 21037 01013 | 2016 | GRAINGER WILLIAM L | | PO BOX 7267 | | SAVANNAH | GA |
| 21037 01013 | 2017 | GRAINGER WILLIAM L | | PO BOX 7267 | | SAVANNAH | GA |
| 21037 01013 | 2018 | BELFORD PINES PROPERTY LLC | | 267 HWY 74 N SUITE 4 | | PEACHTREE CITY | GA |
| 21037 01013 | 2019 | BELFORD PINES PROPERTY LLC | | 267 HWY 74 N SUITE 4 | | PEACHTREE CITY | GA |
| 21039 02001 | 2016 | RADHE KRISHNA PROPERTIES INC | | 618-B GUILFORD COLLEGE RD | | GREENSBORO | NC |
| 21039 02001 | 2017 | RADHE KRISHNA PROPERTIES INC | | 618-B GUILFORD COLLEGE RD | | GREENSBORO | NC |
| 21039 02001 | 2018 | RADHE KRISHNA PROPERTIES INC | | 618-B GUILFORD COLLEGE RD | | GREENSBORO | NC |
| 21039 02001 | 2019 | RADHE KRISHNA PROPERTIES INC | | 618-B GUILFORD COLLEGE RD | | GREENSBORO | NC |
| 21047 02001 | 2016 | FOXFIELD COMPANY | FOREST RESOURCES, M POSEY | 108 TRADERS CROSS SUITE 102 | | BLUFFTON | SC |
| 21047 02001 | 2017 | SAVANNAH ECONOMIC DEVELOPMENT AUTHORITY | | 131 HUTCHINSON ISL RD 4TH FLR | | SAVANNAH | GA |
| 21047 02001 | 2018 | SAVANNAH ECONOMIC DEVELOPMENT AUTHORITY | | 131 HUTCHINSON ISL RD 4TH FLR | | SAVANNAH | GA |
| 21047 02001 | 2019 | SAVANNAH ECONOMIC DEVELOPMENT AUTHORITY | | 131 HUTCHINSON ISL RD 4TH FLR | | SAVANNAH | GA |
| 21047 02002 | 2017 | FOXFIELD COMPANY | FOREST RESOURCES, M POSEY | 108 TRADERS CROSS SUITE 102 | | BLUFFTON | SC |
| 21047 02002 | 2018 | FOXFIELD COMPANY | FOREST RESOURCES, M POSEY | 108 TRADERS CROSS SUITE 102 | | BLUFFTON | SC |
| 21047 02002 | 2019 | SMP-21 LLC | ATTN: SAM PATEL | 1008 YOUNG WAY | | RICHMOND HILL | GA |
| 21047 03002 | 2016 | FIGURE 8 (GEORGIA) LLC | | 9995 GATE PARKWAY NORTH | SUITE 330 | JACKSONVILLE | FL |
| 21047 03002 | 2017 | FIGURE 8 (GEORGIA) LLC | | 750 HAMMOND DR | BLDG 17 | ATLANTA | GA |
| 21047 03002 | 2018 | FIGURE 8 (GEORGIA) LLC | | 750 HAMMOND DR | BLDG 17 | ATLANTA | GA |

| PARID | Tax Year | OWN1 | OWN2 | ADDR1 | ADDR2 | CITYNAME | STATE CODE |
|-------------|----------|--|-------|-----------------------------|-------------|--------------|------------|
| 21047 03002 | 2019 | NEW HAMPSTEAD HOLDINGS LLC | | 750 HAMMOND DR | BUILDING 17 | ATLANTA | GA |
| 21047 03005 | 2016 | FIGURE 8 (GEORGIA) LLC | | 9995 GATE PARKWAY NORTH | SUITE 330 | JACKSONVILLE | FL |
| 21047 03005 | 2017 | FIGURE 8 (GEORGIA) LLC | | 750 HAMMOND DR | BLDG 17 | ATLANTA | GA |
| 21047 03005 | 2018 | FIGURE 8 (GEORGIA) LLC | | 750 HAMMOND DR | BLDG 17 | ATLANTA | GA |
| 21047 03005 | 2019 | FIGURE 8 (GEORGIA) LLC | | 750 HAMMOND DR | BLDG 17 | ATLANTA | GA |
| 21047 03006 | 2016 | FIGURE 8 (GEORGIA) LLC | | 9995 GATE PARKWAY NORTH | SUITE 330 | JACKSONVILLE | FL |
| 21047 03006 | 2017 | FIGURE 8 (GEORGIA) LLC | | 750 HAMMOND DR | BLDG 17 | ATLANTA | GA |
| 21047 03006 | 2018 | FIGURE 8 (GEORGIA) LLC | | 750 HAMMOND DR | BLDG 17 | ATLANTA | GA |
| 21047 03006 | 2019 | FIGURE 8 (GEORGIA) LLC | | 750 HAMMOND DR | BLDG 17 | ATLANTA | GA |
| 21047 03007 | 2016 | FIGURE 8 (GEORGIA) LLC | | 9995 GATE PARKWAY NORTH | SUITE 330 | JACKSONVILLE | FL |
| 21047 03007 | 2017 | FIGURE 8 (GEORGIA) LLC | | 750 HAMMOND DR | BLDG 17 | ATLANTA | GA |
| 21047 03007 | 2018 | FIGURE 8 (GEORGIA) LLC | | 750 HAMMOND DR | BLDG 17 | ATLANTA | GA |
| 21047 03007 | 2019 | FIGURE 8 (GEORGIA) LLC | | 750 HAMMOND DR | BLDG 17 | ATLANTA | GA |
| 21047 03008 | 2016 | FIGURE 8 (GEORGIA) LLC | | 9995 GATE PARKWAY NORTH | SUITE 330 | JACKSONVILLE | FL |
| 21047 03008 | 2017 | FIGURE 8 (GEORGIA) LLC | | 750 HAMMOND DR | BLDG 17 | ATLANTA | GA |
| 21047 03008 | 2018 | FIGURE 8 (GEORGIA) LLC | | 750 HAMMOND DR | BLDG 17 | ATLANTA | GA |
| 21047 03008 | 2019 | NEW HAMPSTEAD HOLDINGS LLC | | 750 HAMMOND DR | BUILDING 17 | ATLANTA | GA |
| 21047 03010 | 2016 | FIGURE 8 (GEORGIA) LLC | | 9995 GATE PARKWAY NORTH | SUITE 330 | JACKSONVILLE | FL |
| 21047 03010 | 2017 | FIGURE 8 (GEORGIA) LLC | | 750 HAMMOND DR | BLDG 17 | ATLANTA | GA |
| 21047 03010 | 2018 | FIGURE 8 (GEORGIA) LLC | | 750 HAMMOND DR | BLDG 17 | ATLANTA | GA |
| 21047 03010 | 2019 | NEW HAMPSTEAD HOLDINGS LLC | | 750 HAMMOND DR | BUILDING 17 | ATLANTA | GA |
| 21047 03011 | 2016 | R-6 SAVANNAH LLC | | 7370 HODGSON MEM DR STE D10 | | SAVANNAH | GA |
| 21047 03011 | 2017 | R-6 SAVANNAH LLC | | 7370 HODGSON MEM DR STE D10 | | SAVANNAH | GA |
| 21047 03011 | 2018 | R-6 SAVANNAH LLC | | 7370 HODGSON MEM DR STE D10 | | SAVANNAH | GA |
| 21047 03011 | 2019 | R-6 SAVANNAH LLC | | 7370 HODGSON MEM DR STE D10 | | SAVANNAH | GA |
| 21047 03012 | 2016 | SIL HAMPSTEAD LLC | | 691 14TH ST SUITE 122 | | ATLANTA | GA |
| 21047 03012 | 2017 | AUGUSTA TRANSPORT & LAND CLEARING INC | | 1822 CHAMPIONS CIR | | EVANS | GA |
| 21047 03012 | 2018 | AUGUSTA TRANSPORT & LAND CLEARING INC | | 1822 CHAMPIONS CIR | | EVANS | GA |
| 21047 03012 | 2019 | AUGUSTA TRANSPORT & LAND CLEARING INC | | 1822 CHAMPIONS CIR | | EVANS | GA |
| 21047 03013 | 2016 | BOARD OF EDUCATION | | 208 BULL ST | | SAVANNAH | GA |
| 21047 03013 | 2017 | BOARD OF EDUCATION | | 208 BULL ST | | SAVANNAH | GA |
| 21047 03013 | 2018 | BOARD OF EDUCATION | | 208 BULL ST | | SAVANNAH | GA |
| 21047 03013 | 2019 | BOARD OF EDUCATION | | 208 BULL ST | | SAVANNAH | GA |
| 21047 03014 | 2016 | TOWNE CENTER APARTMENTS AT GODLEY STATIO | N LLC | 2702 WHATLEY AVE STE A1 | | SAVANNAH | GA |
| 21047 03014 | 2017 | TOWNE CENTER APARTMENTS AT GODLEY STATIO | N LLC | 2702 WHATLEY AVE STE A1 | | SAVANNAH | GA |

| PARID | Tax Year | OWN1 | OWN2 | ADDR1 | ADDR2 | CITYNAME | STATE CODE |
|-------------|----------|--|-------|-------------------------|-------------|--------------|------------|
| 21047 03014 | 2018 | TOWNE CENTER APARTMENTS AT GODLEY STATIO | N LLC | 2702 WHATLEY AVE STE A1 | | SAVANNAH | GA |
| 21047 03014 | 2019 | TOWNE CENTER APARTMENTS AT GODLEY STATIO | N LLC | 2702 WHATLEY AVE STE A1 | | SAVANNAH | GA |
| 21047 03016 | 2016 | FIGURE 8 (GEORGIA) LLC | | 9995 GATE PARKWAY NORTH | SUITE 330 | JACKSONVILLE | FL |
| 21047 03016 | 2017 | FIGURE 8 (GEORGIA) LLC | | 750 HAMMOND DR | BLDG 17 | ATLANTA | GA |
| 21047 03016 | 2018 | FIGURE 8 (GEORGIA) LLC | | 750 HAMMOND DR | BLDG 17 | ATLANTA | GA |
| 21047 03016 | 2019 | NEW HAMPSTEAD HOLDINGS LLC | | 750 HAMMOND DR | BUILDING 17 | ATLANTA | GA |
| 21047 03017 | 2016 | FIGURE 8 (GEORGIA) LLC | | 9995 GATE PARKWAY NORTH | SUITE 330 | JACKSONVILLE | FL |
| 21047 03017 | 2017 | FIGURE 8 (GEORGIA) LLC | | 750 HAMMOND DR | BLDG 17 | ATLANTA | GA |
| 21047 03017 | 2018 | FIGURE 8 (GEORGIA) LLC | | 750 HAMMOND DR | BLDG 17 | ATLANTA | GA |
| 21047 03017 | 2019 | FIGURE 8 (GEORGIA) LLC | | 750 HAMMOND DR | BLDG 17 | ATLANTA | GA |
| 21047 03018 | 2016 | FIGURE 8 (GEORGIA) LLC | | 9995 GATE PARKWAY NORTH | SUITE 330 | JACKSONVILLE | FL |
| 21047 03018 | 2017 | FIGURE 8 (GEORGIA) LLC | | 750 HAMMOND DR | BLDG 17 | ATLANTA | GA |
| 21047 03018 | 2018 | FIGURE 8 (GEORGIA) LLC | | 750 HAMMOND DR | BLDG 17 | ATLANTA | GA |
| 21047 03018 | 2019 | FIGURE 8 (GEORGIA) LLC | | 750 HAMMOND DR | BLDG 17 | ATLANTA | GA |
| 21047 03019 | 2016 | FIGURE 8 (GEORGIA) LLC | | 9995 GATE PARKWAY NORTH | SUITE 330 | JACKSONVILLE | FL |
| 21047 03019 | 2017 | FIGURE 8 (GEORGIA) LLC | | 750 HAMMOND DR | BLDG 17 | ATLANTA | GA |
| 21047 03019 | 2018 | FIGURE 8 (GEORGIA) LLC | | 750 HAMMOND DR | BLDG 17 | ATLANTA | GA |
| 21047 03019 | 2019 | NEW HAMPSTEAD HOLDINGS LLC | | 750 HAMMOND DR | BUILDING 17 | ATLANTA | GA |
| 21047 03021 | 2016 | FIGURE 8 (GEORGIA) LLC | | 9995 GATE PARKWAY NORTH | SUITE 330 | JACKSONVILLE | FL |
| 21047 03021 | 2017 | FIGURE 8 (GEORGIA) LLC | | 750 HAMMOND DR | BLDG 17 | ATLANTA | GA |
| 21047 03021 | 2018 | FIGURE 8 (GEORGIA) LLC | | 750 HAMMOND DR | BLDG 17 | ATLANTA | GA |
| 21047 03021 | 2019 | FIGURE 8 (GEORGIA) LLC | | 750 HAMMOND DR | BLDG 17 | ATLANTA | GA |
| 21047 03023 | 2016 | ANDERSON ROBERT E & JAMES R | | 3501 OGEECHEE RD | | SAVANNAH | GA |
| 21047 03023 | 2017 | ANDERSON ROBERT E & JAMES R | | 3501 OGEECHEE RD | | SAVANNAH | GA |
| 21047 03023 | 2018 | ANDERSON ROBERT E & JAMES R | | 3501 OGEECHEE RD | | SAVANNAH | GA |
| 21047 03023 | 2019 | ANDERSON ROBERT E & JAMES R | | 3501 OGEECHEE RD | | SAVANNAH | GA |
| 21047 03024 | 2016 | FIGURE 8 (GEORGIA) LLC | | 9995 GATE PARKWAY NORTH | SUITE 330 | JACKSONVILLE | FL |
| 21047 03024 | 2017 | FIGURE 8 (GEORGIA) LLC | | 750 HAMMOND DR | BLDG 17 | ATLANTA | GA |
| 21047 03024 | 2018 | FIGURE 8 (GEORGIA) LLC | | 750 HAMMOND DR | BLDG 17 | ATLANTA | GA |
| 21047 03024 | 2019 | FIGURE 8 (GEORGIA) LLC | | 750 HAMMOND DR | BLDG 17 | ATLANTA | GA |
| 21047 03025 | 2016 | FIGURE 8 (GEORGIA) LLC | | 9995 GATE PARKWAY NORTH | SUITE 330 | JACKSONVILLE | FL |
| 21047 03025 | 2017 | FIGURE 8 (GEORGIA) LLC | | 750 HAMMOND DR | BLDG 17 | ATLANTA | GA |
| 21047 03025 | 2018 | FIGURE 8 (GEORGIA) LLC | | 750 HAMMOND DR | BLDG 17 | ATLANTA | GA |
| 21047 03025 | 2019 | NEW HAMPSTEAD HOLDINGS LLC | | 750 HAMMOND DR | BUILDING 17 | ATLANTA | GA |

| PARID | Tax Year | OWN1 | OWN2 | ADDR1 | ADDR2 | CITYNAME | STATE CODE |
|-------------|----------|---------------------------------|------|-----------------------------|-----------|--------------|------------|
| 21047 03031 | 2016 | NEW HAMPSTEAD TRACT 5A LLC | | 2702 WHATLEY AVE | | SAVANNAH | GA |
| 21047 03031 | 2017 | NEW HAMPSTEAD TRACT 5A LLC | | 2702 WHATLEY AVE | | SAVANNAH | GA |
| 21047 03031 | 2018 | NEW HAMPSTEAD TRACT 5A LLC | | 2702 WHATLEY AVE | | SAVANNAH | GA |
| 21047 03031 | 2019 | NEW HAMPSTEAD TRACT 5A LLC | | 2702 WHATLEY AVE | | SAVANNAH | GA |
| 21047 03032 | 2016 | NEW HAMPSTEAD TRACT 5B LLC | | 2702 WHATLEY AVE SUITE B1 | | SAVANNAH | GA |
| 21047 03032 | 2017 | NEW HAMPSTEAD TRACT 5B LLC | | 2702 WHATLEY AVE SUITE B1 | | SAVANNAH | GA |
| 21047 03032 | 2018 | NEW HAMPSTEAD TRACT 5B LLC | | 2702 WHATLEY AVE SUITE B1 | | SAVANNAH | GA |
| 21047 03032 | 2019 | NEW HAMPSTEAD TRACT 5B LLC | | 2702 WHATLEY AVE SUITE B1 | | SAVANNAH | GA |
| 21047 03034 | 2016 | FIGURE 8 (GEORGIA) LLC | | 9995 GATE PARKWAY NORTH | SUITE 330 | JACKSONVILLE | FL |
| 21047 03034 | 2017 | FIGURE 8 (GEORGIA) LLC | | 750 HAMMOND DR | BLDG 17 | ATLANTA | GA |
| 21047 03034 | 2018 | FIGURE 8 (GEORGIA) LLC | | 750 HAMMOND DR | BLDG 17 | ATLANTA | GA |
| 21047 03034 | 2019 | FIGURE 8 (GEORGIA) LLC | | 750 HAMMOND DR | BLDG 17 | ATLANTA | GA |
| 21047A05004 | 2019 | R-6 SAVANNAH LLC | | 7370 HODGSON MEM DR STE D10 | | SAVANNAH | GA |
| 30008 02001 | 2016 | JACKSON ENTERPRISES | | 206 W BOLTON ST | | SAVANNAH | GA |
| 30008 02001 | 2017 | JACKSON ENTERPRISES | | 206 W BOLTON ST | | SAVANNAH | GA |
| 30008 02001 | 2018 | JACKSON ENTERPRISES | | 206 W BOLTON ST | | SAVANNAH | GA |
| 30008 02001 | 2019 | JACKSON ENTERPRISES | | 206 W BOLTON ST | | SAVANNAH | GA |
| 30012 01001 | 2016 | FREEMAN BENJAMIN M & DAVID A | | 250 POINT ROAD | | THOMASVILLE | GA |
| 30012 01001 | 2017 | FREEMAN BENJAMIN M & DAVID A | | 250 POINT ROAD | | THOMASVILLE | GA |
| 30012 01001 | 2018 | FREEMAN BENJAMIN M & DAVID A | | 250 POINT ROAD | | THOMASVILLE | GA |
| 30012 01001 | 2019 | FREEMAN BENJAMIN M & DAVID A | | 250 POINT ROAD | | THOMASVILLE | GA |
| 30013 01002 | 2016 | JACKSON ENTERPRISES | | 206 W BOLTON ST | | SAVANNAH | GA |
| 30013 01002 | 2017 | JACKSON ENTERPRISES | | 206 W BOLTON ST | | SAVANNAH | GA |
| 30013 01002 | 2018 | JACKSON ENTERPRISES | | 206 W BOLTON ST | | SAVANNAH | GA |
| 30013 01002 | 2019 | JACKSON ENTERPRISES | | 206 W BOLTON ST | | SAVANNAH | GA |
| 40025 01002 | 2016 | DOWELL WILLIAM A | | PO BOX 2463 | | TYBEE ISLAND | GA |
| 40025 01002 | 2017 | DOWELL WILLIAM A | | PO BOX 2463 | | TYBEE ISLAND | GA |
| 40025 01002 | 2018 | DOWELL WILLIAM A | | PO BOX 2463 | | TYBEE ISLAND | GA |
| 40025 01002 | 2019 | DOWELL WILLIAM A | | PO BOX 2463 | | TYBEE ISLAND | GA |
| 40025 01004 | 2016 | DOWELL WILLIAM A | | PO BOX 2463 | | TYBEE ISLAND | GA |
| 40025 01004 | 2017 | DOWELL WILLIAM A | | PO BOX 2463 | | TYBEE ISLAND | GA |

| PARID | Tax Year | OWN1 | OWN2 | ADDR1 | ADDR2 | CITYNAME | STATE CODE |
|-------------|----------|---|--------------------------------|--------------------------------|---------|---------------|------------|
| 40025 01004 | 2018 | DOWELL WILLIAM A | | PO BOX 2463 | | TYBEE ISLAND | GA |
| 40025 01004 | 2019 | DOWELL WILLIAM A | | PO BOX 2463 | | TYBEE ISLAND | GA |
| 50004A02025 | 2016 | POOLER CITY OF | | 100 S W HWY 80 | | POOLER | GA |
| 50004A02025 | 2017 | POOLER CITY OF | | 100 S W HWY 80 | | POOLER | GA |
| 50004A02025 | 2018 | POOLER CITY OF | | 100 S W HWY 80 | | POOLER | GA |
| 50004A02025 | 2019 | POOLER CITY OF | | 100 S W HWY 80 | | POOLER | GA |
| 50004A02039 | 2016 | RYALS BLAKEWOOD R | | 6236 TALL PINES DR | | BLACKSHEAR | GA |
| 50004A02039 | 2017 | RYALS BLAKEWOOD R | | 6236 TALL PINES DR | | BLACKSHEAR | GA |
| 50004A02039 | 2018 | LP HOTELS OF S MYRTLE BEACH LLC | ATTN: RAJENDRA V PATEL, MAMGER | 618 B GUILFORD COLLEGE RD | | GREENSBORO | NC |
| 50004A02039 | 2019 | LP HOTELS OF S MYRTLE BEACH LLC | ATTN: RAJENDRA V PATEL, MAMGER | 618 B GUILFORD COLLEGE RD | | GREENSBORO | NC |
| 50009 01019 | 2016 | POOLER CITY OF | | 100 SW HIGHWAY 80 | | POOLER | GA |
| 50009 01019 | 2017 | POOLER CITY OF | | 100 SW HIGHWAY 80 | | POOLER | GA |
| 50009 01019 | 2018 | POOLER CITY OF | | 100 SW HIGHWAY 80 | | POOLER | GA |
| 50009 01019 | 2019 | POOLER CITY OF | | 100 SW HIGHWAY 80 | | POOLER | GA |
| 50017 01034 | 2016 | OUTLET MALL OF SAVANNAH LLC | | 3200 NORTHLINE AVE UNIT 360 | | GREENSBORO | NC |
| 50017 01034 | 2017 | OUTLET MALL OF SAVANNAH LLC | | 3200 NORTHLINE AVE UNIT 360 | | GREENSBORO | NC |
| 50017 01034 | 2018 | OUTLET MALL OF SAVANNAH LLC | | 3200 NORTHLINE AVE UNIT 360 | | GREENSBORO | NC |
| 50017 01034 | 2019 | OUTLET MALL OF SAVANNAH LLC | | 3200 NORTHLINE AVE UNIT 360 | | GREENSBORO | NC |
| 50017 01038 | 2016 | BENTON REBECCA C, POOLER PROPERTY LLC | | 116 SUSSEX RETREAT | | POOLER | GA |
| 50017 01038 | 2017 | BENTON REBECCA C, POOLER PROPERTY LLC | | 116 SUSSEX RETREAT | | POOLER | GA |
| 50017 01038 | 2018 | SGLRP LLC | | 1718 PEACHTREE ST NW SUITE 276 | | ATLANTA | GA |
| 50017 01038 | 2019 | SGLRP LLC | | 1718 PEACHTREE ST NW SUITE 276 | | ATLANTA | GA |
| 50017A01047 | 2016 | COURTNEY STATION 300 LLC | | 9460 WILSHIRE BLVD SUITE 850 | | BEVERLY HILLS | CA |
| 50017A01047 | 2017 | POOLER PARK AVENUE LLC | | 1251 AVENUE OF THE AMERICAS | 35TH FL | NEW YORK | NY |
| 50017A01047 | 2018 | POOLER PARK AVENUE LLC | | 1251 AVENUE OF THE AMERICAS | 35TH FL | NEW YORK | NY |
| 50017A01047 | 2019 | POOLER PARK AVENUE LLC | | 1251 AVENUE OF THE AMERICAS | 35TH FL | NEW YORK | NY |
| 50017A01099 | 2016 | SAVANNAH ECONOMIC DEVELOPMENT AUTHORITY | | PO BOX 128 | | SAVANNAH | GA |
| 50017A01099 | 2017 | SAVANNAH ECONOMIC DEVELOPMENT AUTHORITY | | PO BOX 128 | | SAVANNAH | GA |
| 50017A01099 | 2018 | SAVANNAH ECONOMIC DEVELOPMENT AUTHORITY | | PO BOX 128 | | SAVANNAH | GA |
| 50017A01099 | 2019 | SAVANNAH ECONOMIC DEVELOPMENT AUTHORITY | | PO BOX 128 | | SAVANNAH | GA |

| PARID | Tax Year | OWN1 | OWN2 | ADDR1 | ADDR2 | CITYNAME | STATE CODE |
|-------------|----------|---|----------------------|---------------------------------|-------|-------------|------------|
| 50017A01101 | 2016 | SAVANNAH ECONOMIC DEVELOPMENT AUTHORITY | | PO BOX 128 | | SAVANNAH | GA |
| 50017A01101 | 2017 | SAVANNAH ECONOMIC DEVELOPMENT AUTHORITY | | PO BOX 128 | | SAVANNAH | GA |
| 50017A01101 | 2018 | SAVANNAH ECONOMIC DEVELOPMENT AUTHORITY | | PO BOX 128 | | SAVANNAH | GA |
| 50017A01101 | 2019 | SAVANNAH ECONOMIC DEVELOPMENT AUTHORITY | | PO BOX 128 | | SAVANNAH | GA |
| 50017A01108 | 2016 | SAVANNAH ECONOMIC DEVELOPMENT AUTHORITY | | PO BOX 128 | | SAVANNAH | GA |
| 50017A01108 | 2017 | SAVANNAH ECONOMIC DEVELOPMENT AUTHORITY | | PO BOX 128 | | SAVANNAH | GA |
| 50017A01108 | 2018 | SAVANNAH ECONOMIC DEVELOPMENT AUTHORITY | | PO BOX 128 | | SAVANNAH | GA |
| 50017A01108 | 2019 | SAVANNAH ECONOMIC DEVELOPMENT AUTHORITY | | PO BOX 128 | | SAVANNAH | GA |
| 50017C01001 | 2016 | WAL-MART STORES # 01-02860 | PROPERTY TAX # 0555 | P O BOX 8050 MS 0555 | | BENTONVILLE | AR |
| 50017C01001 | 2017 | WAL-MART STORES # 01-02860 | PROPERTY TAX # 0555 | P O BOX 8050 MS 0555 | | BENTONVILLE | AR |
| 50017C01001 | 2018 | WAL-MART STORES # 01-02860 | PROPERTY TAX # 0555 | P O BOX 8050 MS 0555 | | BENTONVILLE | AR |
| 50017C01001 | 2019 | WAL-MART STORES # 01-02860 | PROPERTY TAX # 0555 | P O BOX 8050 MS 0555 | | BENTONVILLE | AR |
| 50017C02020 | 2016 | BANSI PROPERTIES LLC | | 111 GREENVIEW DR | | SAVANNAH | GA |
| 50017C02020 | 2017 | BANSI PROPERTIES LLC | | 111 GREENVIEW DR | | SAVANNAH | GA |
| 50017C02020 | 2018 | BANSI PROPERTIES LLC | | 111 GREENVIEW DR | | SAVANNAH | GA |
| 50017C02020 | 2019 | BANSI PROPERTIES LLC | | 111 GREENVIEW DR | | SAVANNAH | GA |
| 50019 01002 | 2016 | CHATHAM COUNTY | ATTN: COUNTY MANAGER | 124 BULL STREET ROOM #220 | | SAVANNAH | GA |
| 50019 01002 | 2017 | CHATHAM COUNTY | ATTN: COUNTY MANAGER | 124 BULL STREET ROOM #220 | | SAVANNAH | GA |
| 50019 01002 | 2018 | CITY OF POOLER | | 100 SW HWY 80 | | POOLER | GA |
| 50019 01003 | 2016 | TOWNE PARK INVESTMENTS LLC | | 7370 HODGSON MEMORIAL DR UNIT D | | SAVANNAH | GA |
| 50019 01003 | 2017 | TOWNE PARK INVESTMENTS LLC | | 7370 HODGSON MEMORIAL DR UNIT D | | SAVANNAH | GA |
| 50019 01003 | 2018 | TOWNE PARK INVESTMENTS LLC | | 7370 HODGSON MEMORIAL DR UNIT D | | SAVANNAH | GA |
| 50019 01003 | 2019 | TOWNE PARK INVESTMENTS LLC | | 7370 HODGSON MEMORIAL DR UNIT D | | SAVANNAH | GA |
| 50021 01001 | 2016 | NORFOLK SOUTHERN COPR | TAXATION DEPT | THREE COMMERCIAL PL BOX 209 | | NORFOLK | VA |
| 50021 01001 | 2017 | NORFOLK SOUTHERN COPR | TAXATION DEPT | THREE COMMERCIAL PL BOX 209 | | NORFOLK | VA |
| 50021 01001 | 2018 | CITY OF POOLER | | 100 HIGHWAY 80 SW | | POOLER | GA |
| 50023 01001 | 2016 | FG LIVING TRUST | | PO BOX 1187 | | POOLER | GA |
| 50023 01001 | 2017 | FG LIVING TRUST | | PO BOX 1187 | | POOLER | GA |
| 50023 01001 | 2018 | FG LIVING TRUST | | PO BOX 1187 | | POOLER | GA |

| PARID | Tax Year | OWN1 | OWN2 | ADDR1 | ADDR2 | CITYNAME | STATE CODE |
|-------------|----------|---|------|-------------------------------|--------|-------------------|------------|
| 50023 01001 | 2019 | FG LIVING TRUST | | PO BOX 1187 | | POOLER | GA |
| 50924 04004 | 2016 | SAVANNAH ECONOMIC DEVELOPMENT AUTHORITY | | PO BOX 128 | | SAVANNAH | GA |
| 50924 04004 | 2017 | SAVANNAH ECONOMIC DEVELOPMENT AUTHORITY | | PO BOX 128 | | SAVANNAH | GA |
| 50924 04004 | 2018 | JCB INC | | 2000 BAMFORD BLVD | | POOLER | GA |
| 50924 04005 | 2016 | SAVANNAH AIRPORT COMMISSION | | 104 AIRWAYS AVE | | SAVANNAH | GA |
| 50924 04005 | 2017 | SAVANNAH AIRPORT COMMISSION | | 104 AIRWAYS AVE | | SAVANNAH | GA |
| 50924 04005 | 2018 | SAVANNAH AIRPORT COMMISSION | | 104 AIRWAYS AVE | | SAVANNAH | GA |
| 50924 04005 | 2019 | SAVANNAH AIRPORT COMMISSION | | 104 AIRWAYS AVE | | SAVANNAH | GA |
| 50924 04015 | 2016 | SAVANNAH TERMINAL PROPERTY LLC | | 611 U S HIGHWAY 46 W UNIT 401 | | HASBROUCK HEIGHTS | NJ |
| 50924 04015 | 2017 | SAVANNAH TERMINAL PROPERTY LLC | | 611 U S HIGHWAY 46 W UNIT 401 | | HASBROUCK HEIGHTS | NJ |
| 50924 04015 | 2018 | SAVANNAH TERMINAL PROPERTY LLC | | 611 U S HIGHWAY 46 W UNIT 401 | | HASBROUCK HEIGHTS | NJ |
| 50924 04015 | 2019 | SAVANNAH TERMINAL PROPERTY LLC | | 611 U S HIGHWAY 46 W UNIT 401 | | HASBROUCK HEIGHTS | NJ |
| 50924 04017 | 2016 | PRO LAND INVESTMENTS LLC | | PO BOX | 821700 | PEMBROKE PINES | FL |
| 50924 04017 | 2017 | PRO LAND INVESTMENTS LLC | | PO BOX | 821700 | PEMBROKE PINES | FL |
| 50924 04017 | 2018 | PRO LAND INVESTMENTS LLC | | PO BOX | 821700 | PEMBROKE PINES | FL |
| 50924 04017 | 2019 | PRO LAND INVESTMENTS LLC | | PO BOX | 821700 | PEMBROKE PINES | FL |
| 50924B03001 | 2016 | DORSEY PROPERTY DEVELOPMENT IN | | PO BOX 1387 | | SAVANNAH | GA |
| 50924B03001 | 2017 | DORSEY PROPERTY DEVELOPMENT IN | | PO BOX 1387 | | SAVANNAH | GA |
| 50924B03001 | 2018 | DORSEY PROPERTY DEVELOPMENT IN | | PO BOX 1387 | | SAVANNAH | GA |
| 50924B03001 | 2019 | DORSEY PROPERTY DEVELOPMENT IN | | PO BOX 1387 | | SAVANNAH | GA |
| 50985 03001 | 2016 | SAVANNAH ECONOMIC DEVELOPMENT AUTHORITY | | PO BOX 128 | | SAVANNAH | GA |
| 50985 03001 | 2017 | SAVANNAH ECONOMIC DEVELOPMENT AUTHORITY | | PO BOX 128 | | SAVANNAH | GA |
| 50985 03001 | 2018 | JCB INC | | 2000 BAMFORD BLVD | | POOLER | GA |
| 50985 03001 | 2019 | JCB INC | | 2000 BAMFORD BLVD | | POOLER | GA |
| 50985 03002 | 2016 | SAVANNAH AIRPORT COMMISSION | | 104 AIRWAYS AVE | | SAVANNAH | GA |

| PARID | Tax Year | OWN1 | OWN2 | ADDR1 | ADDR2 | CITYNAME | STATE CODE |
|-------------|----------|---|------|-------------------------------|-------|----------|------------|
| 50985 03002 | 2017 | SAVANNAH AIRPORT COMMISSION | | 104 AIRWAYS AVE | | SAVANNAH | GA |
| 50985 03002 | 2018 | SAVANNAH AIRPORT COMMISSION | | 104 AIRWAYS AVE | | SAVANNAH | GA |
| 50985 03002 | 2019 | SAVANNAH AIRPORT COMMISSION | | 104 AIRWAYS AVE | | SAVANNAH | GA |
| 50985 03003 | 2016 | SAVANNAH ECONOMIC DEVELOPMENT AUTHORITY | | PO BOX 128 | | SAVANNAH | GA |
| 50985 03003 | 2017 | SAVANNAH ECONOMIC DEVELOPMENT AUTHORITY | | PO BOX 128 | | SAVANNAH | GA |
| 50985 03003 | 2018 | JCB INC | | 2000 BAMFORD BLVD | | POOLER | GA |
| 50985 03003 | 2019 | JCB INC | | 2000 BAMFORD BLVD | | POOLER | GA |
| 50985 04001 | 2016 | SAVANNAH ECONOMIC DEVELOPMENT AUTHORITY | | 131 HUTCHINSON ISL RD 4TH FLR | | SAVANNAH | GA |
| 50985 04001 | 2017 | SAVANNAH ECONOMIC DEVELOPMENT AUTHORITY | | 131 HUTCHINSON ISL RD 4TH FLR | | SAVANNAH | GA |
| 50985 04001 | 2018 | JCB INC | | 2000 BAMFORD BLVD | | POOLER | GA |
| 50985 04002 | 2016 | SAVANNAH ECONOMIC DEVELOPMENT AUTHORITY | | PO BOX 128 | | SAVANNAH | GA |
| 50985 04002 | 2017 | SAVANNAH ECONOMIC DEVELOPMENT AUTHORITY | | PO BOX 128 | | SAVANNAH | GA |
| 50985 04002 | 2018 | JCB INC | | 2000 BAMFORD BLVD | | POOLER | GA |
| 50985 04042 | 2016 | SAVANNAH ECONOMIC DEVELOPMENT AUTHORITY | | PO BOX 128 | | SAVANNAH | GA |
| 50985 04042 | 2017 | SAVANNAH ECONOMIC DEVELOPMENT AUTHORITY | | PO BOX 128 | | SAVANNAH | GA |
| 50985 04042 | 2018 | JCB INC | | 2000 BAMFORD BLVD | | POOLER | GA |
| 50985 04042 | 2019 | JCB INC | | 2000 BAMFORD BLVD | | POOLER | GA |
| 50985 04053 | 2016 | SAVANNAH ECONOMIC DEVELOPMENT AUTHORITY | | PO BOX 128 | | SAVANNAH | GA |
| 50985 04053 | 2017 | SAVANNAH ECONOMIC DEVELOPMENT AUTHORITY | | PO BOX 128 | | SAVANNAH | GA |
| 50985 04053 | 2018 | JCB INC | | 2000 BAMFORD BLVD | | POOLER | GA |
| 50985 04053 | 2019 | JCB INC | | 2000 BAMFORD BLVD | | POOLER | GA |
| 50987 01037 | 2016 | BASSFORD N L JR | | PO BOX 126 | | VALDOSTA | GA |
| 50987 01037 | 2017 | BASSFORD N L JR | | PO BOX 126 | | VALDOSTA | GA |
| 50987 01037 | 2018 | BASSFORD N L JR | | PO BOX 126 | | VALDOSTA | GA |
| 50987 01037 | 2019 | BASSFORD N L JR | | PO BOX 126 | | VALDOSTA | GA |
| 50987 06001 | 2016 | STONE BETTY J AS TRUSTEE* | | 267 RAYMOND RD | | POOLER | GA |
| 50987 06001 | 2017 | STONE BETTY J AS TRUSTEE* | | 267 RAYMOND RD | | POOLER | GA |
| 50987 06001 | 2018 | STONE BETTY J AS TRUSTEE* | | 267 RAYMOND RD | | POOLER | GA |
| 50987 06001 | 2019 | STONE BETTY J AS TRUSTEE* | | 267 RAYMOND RD | | POOLER | GA |

| PARID | Tax Year | OWN1 | OWN2 | ADDR1 | ADDR2 | CITYNAME | STATE CODE |
|-------------|----------|---|----------------------|---------------------------|-----------|----------|------------|
| 50987 06003 | 2016 | CHATHAM COUNTY | ATTN: COUNTY MANAGER | 124 BULL STREET ROOM #220 | | SAVANNAH | GA |
| 50987 06003 | 2017 | CHATHAM COUNTY | ATTN: COUNTY MANAGER | 124 BULL STREET ROOM #220 | | SAVANNAH | GA |
| 50987 06003 | 2018 | CHATHAM COUNTY | ATTN: COUNTY MANAGER | 124 BULL STREET ROOM #220 | | SAVANNAH | GA |
| 50987 06003 | 2019 | CHATHAM COUNTY | ATTN: COUNTY MANAGER | 124 BULL STREET ROOM #220 | | SAVANNAH | GA |
| 50987 06008 | 2016 | HICKS RICHARD MORGAN | | 403 ANGEL CT | | RINCON | GA |
| 50987 06008 | 2017 | HICKS RICHARD MORGAN | | 403 ANGEL CT | | RINCON | GA |
| 50987 06008 | 2018 | HICKS RICHARD MORGAN | | 403 ANGEL CT | | RINCON | GA |
| 50987 06008 | 2019 | HICKS RICHARD MORGAN | | 403 ANGEL CT | | RINCON | GA |
| 50987 06010 | 2016 | STONE BETTY J AS TRUSTEE* | | 267 RAYMOND RD | | POOLER | GA |
| 50987 06010 | 2017 | STONE BETTY J AS TRUSTEE* | | 267 RAYMOND RD | | POOLER | GA |
| 50987 06010 | 2018 | STONE BETTY J AS TRUSTEE* | | 267 RAYMOND RD | | POOLER | GA |
| 50987 06010 | 2019 | STONE BETTY J AS TRUSTEE* | | 267 RAYMOND RD | | POOLER | GA |
| 50988 04027 | 2016 | DEAN FORREST PARTNERS LP | | 128 W LIBERTY ST | | SAVANNAH | GA |
| 50988 04027 | 2017 | DEAN FORREST PARTNERS LP | | 128 W LIBERTY ST | | SAVANNAH | GA |
| 50988 04027 | 2018 | DEAN FORREST PARTNERS LP | | 128 W LIBERTY ST | | SAVANNAH | GA |
| 50988 04027 | 2019 | DEAN FORREST PARTNERS LP | | 128 W LIBERTY ST | | SAVANNAH | GA |
| 50988 04034 | 2016 | SAVANNAH ECONOMIC DEVELOPMENT AUTHORITY | | PO BOX 128 | | SAVANNAH | GA |
| 50988 04034 | 2017 | SAVANNAH ECONOMIC DEVELOPMENT AUTHORITY | | PO BOX 128 | | SAVANNAH | GA |
| 50988 04034 | 2018 | SAVANNAH ECONOMIC DEVELOPMENT AUTHORITY | | PO BOX 128 | | SAVANNAH | GA |
| 50988 04034 | 2019 | SAVANNAH ECONOMIC DEVELOPMENT AUTHORITY | | PO BOX 128 | | SAVANNAH | GA |
| 50988 04035 | 2016 | DGI LS LLC | | 5500 EQUITY AVE | | RENO | NV |
| 50988 04035 | 2017 | DGI LS LLC | | 5500 EQUITY AVE | | RENO | NV |
| 50988 04035 | 2018 | DGI LS LLC | | 5500 EQUITY AVE | | RENO | NV |
| 50988 04035 | 2019 | DGI LS LLC | | 5500 EQUITY AVE | | RENO | NV |
| 51009 01003 | 2016 | SOUTHWEST QUARTER HOLDINGS LLC | | 200 BLUE MOON CROSSING | SUITE 200 | POOLER | GA |
| 51009 01003 | 2017 | SOUTHWEST QUARTER HOLDINGS LLC | | 200 BLUE MOON CROSSING | SUITE 200 | POOLER | GA |
| 51009 01003 | 2018 | SOUTHWEST QUARTER HOLDINGS LLC | | 200 BLUE MOON CROSSING | SUITE 200 | POOLER | GA |
| 51009 01003 | 2019 | SOUTHWEST QUARTER HOLDINGS LLC | | 200 BLUE MOON CROSSING | SUITE 200 | POOLER | GA |
| 51009 01007 | 2016 | SIXTEEN WEST SAVANNAH LLC | | 51 MADISON AVE 9TH FLOOR | | NEW YORK | NY |
| 51009 01007 | 2017 | SHAN POOLER LAND INVESTMENT LLC | | 463 POOLER PARKWAY #223 | | POOLER | GA |

| PARID | Tax Year | OWN1 | OWN2 | ADDR1 | ADDR2 | CITYNAME | STATE CODE |
|-------------|----------|--|------|-------------------------|-----------|----------------|------------|
| 51009 01007 | 2018 | SHAN POOLER LAND INVESTMENT LLC | | 463 POOLER PARKWAY #223 | | POOLER | GA |
| 51009 01007 | 2019 | SHAN POOLER LAND INVESTMENT LLC | | 463 POOLER PARKWAY #223 | | POOLER | GA |
| 51009 01009 | 2016 | WOODYARD HOLDINGS LLC | | 200 BLUE MOON CROSSING | SUITE 200 | POOLER | GA |
| 51009 01009 | 2017 | WOODYARD HOLDINGS LLC | | 200 BLUE MOON CROSSING | SUITE 200 | POOLER | GA |
| 51009 01009 | 2018 | WOODYARD HOLDINGS LLC | | 200 BLUE MOON CROSSING | SUITE 200 | POOLER | GA |
| 51009 01009 | 2019 | WOODYARD HOLDINGS LLC | | 200 BLUE MOON CROSSING | SUITE 200 | POOLER | GA |
| 51009 01025 | 2016 | SOUTHWEST QUARTER HOLDINGS LLC | | 200 BLUE MOON CROSSING | SUITE 200 | POOLER | GA |
| 51009 01025 | 2017 | SOUTHWEST QUARTER HOLDINGS LLC | | 200 BLUE MOON CROSSING | SUITE 200 | POOLER | GA |
| 51009 01025 | 2018 | SOUTHWEST QUARTER HOLDINGS LLC | | 200 BLUE MOON CROSSING | SUITE 200 | POOLER | GA |
| 51009 01025 | 2019 | SOUTHWEST QUARTER HOLDINGS LLC | | 200 BLUE MOON CROSSING | SUITE 200 | POOLER | GA |
| 51009 01027 | 2016 | SOUTHWEST QUARTER HOLDINGS LLC | | 200 BLUE MOON CROSSING | SUITE 200 | POOLER | GA |
| 51009 01027 | 2017 | SOUTHWEST QUARTER HOLDINGS LLC | | 200 BLUE MOON CROSSING | SUITE 200 | POOLER | GA |
| 51009 01027 | 2018 | SOUTHWEST QUARTER HOLDINGS LLC | | 200 BLUE MOON CROSSING | SUITE 200 | POOLER | GA |
| 51009 01027 | 2019 | SOUTHWEST QUARTER HOLDINGS LLC | | 200 BLUE MOON CROSSING | SUITE 200 | POOLER | GA |
| 51009 01033 | 2016 | SOUTHWEST QUADRANT DEVELOPMENT COMPANY L | | BOX 2309 | | PAWLEYS ISLAND | SC |
| 51009 01033 | 2018 | SOUTHWEST QUADRANT DEVELOPMENT COMPANY L | | BOX 2309 | | PAWLEYS ISLAND | SC |
| 51009 01034 | 2016 | SOUTHWEST QUARTER HOLDINGS LLC | | 200 BLUE MOON CROSSING | SUITE 200 | POOLER | GA |
| 51009 01034 | 2017 | SOUTHWEST QUARTER HOLDINGS LLC | | 200 BLUE MOON CROSSING | SUITE 200 | POOLER | GA |
| 51009 01034 | 2018 | SOUTHWEST QUARTER HOLDINGS LLC | | 200 BLUE MOON CROSSING | SUITE 200 | POOLER | GA |
| 51009 01034 | 2019 | SOUTHWEST QUARTER HOLDINGS LLC | | 200 BLUE MOON CROSSING | SUITE 200 | POOLER | GA |
| 51009 01041 | 2016 | SOUTHWEST QUADRANT DEVELOPMENT COMPANY L | | BOX 2309 | | PAWLEYS ISLAND | SC |
| 51009 01041 | 2017 | SOUTHWEST QUADRANT DEVELOPMENT COMPANY L | | BOX 2309 | | PAWLEYS ISLAND | SC |
| 51009 01041 | 2018 | SOUTHWEST QUADRANT DEVELOPMENT COMPANY L | | BOX 2309 | | PAWLEYS ISLAND | SC |

| PARID | Tax Year | OWN1 | OWN2 | ADDR1 | ADDR2 | CITYNAME | STATE CODE |
|-------------|----------|--|------|------------------------------------|-----------|----------------|------------|
| 51009 01041 | 2019 | SOUTHWEST QUADRANT DEVELOPMENT COMPANY L | | BOX 2309 | | PAWLEYS ISLAND | SC |
| 51009 01047 | 2016 | SIXTEEN WEST SAVANNAH LLC | | 5252 E 82ND ST STE 300 | | INDIANAPOLIS | IN |
| 51009 01047 | 2017 | SHAN POOLER LAND INVESTMENT LLC | | 463 POOLER PARKWAY #223 | | POOLER | GA |
| 51009 01047 | 2018 | SHAN POOLER LAND INVESTMENT LLC | | 463 POOLER PARKWAY #223 | | POOLER | GA |
| 51009 01058 | 2016 | SOUTHWEST QUARTER HOLDINGS LLC | | 200 BLUE MOON CROSSING | SUITE 200 | POOLER | GA |
| 51009 01058 | 2017 | SOUTHWEST QUARTER HOLDINGS LLC | | 200 BLUE MOON CROSSING | SUITE 200 | POOLER | GA |
| 51009 01058 | 2018 | SOUTHWEST QUARTER HOLDINGS LLC | | 200 BLUE MOON CROSSING | SUITE 200 | POOLER | GA |
| 51009 01058 | 2019 | SOUTHWEST QUARTER HOLDINGS LLC | | 200 BLUE MOON CROSSING | SUITE 200 | POOLER | GA |
| 51009 01064 | 2016 | ABBERLY AT SAVANNAH LIMITED PARTNERSHIP | | PO BOX 98309 | | ATLANTA | GA |
| 51009 01064 | 2017 | ABBERLY AT SAVANNAH LIMITED PARTNERSHIP | | PO BOX 98309 | | ATLANTA | GA |
| 51009 01064 | 2018 | ABBERLY AT SAVANNAH LIMITED PARTNERSHIP | | PO BOX 98309 | | ATLANTA | GA |
| 51009 01064 | 2019 | PARC AT POOLER LLC | | 4509 PINE TREE CIR | | VESTAVIA | AL |
| 51009 01066 | 2016 | SOUTHWEST QUARTER HOLDINGS LLC | | 200 BLUE MOON CROSSING | SUITE 200 | POOLER | GA |
| 51009 01066 | 2017 | SOUTHWEST QUARTER HOLDINGS LLC | | 200 BLUE MOON CROSSING | SUITE 200 | POOLER | GA |
| 51009 01066 | 2018 | SOUTHWEST QUARTER HOLDINGS LLC | | 200 BLUE MOON CROSSING | SUITE 200 | POOLER | GA |
| 51009 01066 | 2019 | SOUTHWEST QUARTER HOLDINGS LLC | | 200 BLUE MOON CROSSING | SUITE 200 | POOLER | GA |
| 51009 01069 | 2016 | WESTBROOK AT SAVANNAH QUARTERS COMMUNITY | ASSO | 1040 WILLIAM HILTON PKWY SUITE 200 | | HILTON HEAD | SC |
| 51009 01069 | 2017 | WESTBROOK AT SAVANNAH QUARTERS COMMUNITY | ASSO | 1040 WILLIAM HILTON PKWY SUITE 200 | | HILTON HEAD | SC |
| 51009 01069 | 2018 | WESTBROOK AT SAVANNAH QUARTERS COMMUNITY | ASSO | 1040 WILLIAM HILTON PKWY SUITE 200 | | HILTON HEAD | SC |
| 51009 01069 | 2019 | WESTBROOK AT SAVANNAH QUARTERS COMMUNITY | ASSO | 1040 WILLIAM HILTON PKWY SUITE 200 | | HILTON HEAD | SC |
| 51009 01071 | 2016 | WESTBROOK AT SAVANNAH QUARTERS COMMUNITY | ASSO | 1040 WILLIAM HILTON PKWY SUITE 200 | | HILTON HEAD | SC |
| 51009 01071 | 2017 | WESTBROOK AT SAVANNAH QUARTERS COMMUNITY | ASSO | 1040 WILLIAM HILTON PKWY SUITE 200 | | HILTON HEAD | SC |

| PARID | Tax Year | OWN1 | OWN2 | ADDR1 | ADDR2 | CITYNAME | STATE CODE |
|-------------|----------|---|-------|------------------------------------|-------|----------------|------------|
| 51009 01071 | 2018 | WESTBROOK AT SAVANNAH QUARTERS COMMUNITY | ASSO | 1040 WILLIAM HILTON PKWY SUITE 200 | | HILTON HEAD | SC |
| 51009 01071 | 2019 | WESTBROOK AT SAVANNAH QUARTERS COMMUNITY | ASSO | 1040 WILLIAM HILTON PKWY SUITE 200 | | HILTON HEAD | SC |
| 51009 01089 | 2017 | SOUTHWEST QUADRANT DEVELOPMENT COMPANY L | | BOX 2309 | | PAWLEYS ISLAND | SC |
| 51009 01089 | 2018 | SOUTHWEST QUADRANT DEVELOPMENT COMPANY L | | BOX 2309 | | PAWLEYS ISLAND | SC |
| 51009 01089 | 2019 | SOUTHWEST QUADRANT DEVELOPMENT COMPANY L | | BOX 2309 | | PAWLEYS ISLAND | SC |
| 51009 02001 | 2016 | KELLER CHARLES HUBERT | | 1229 QUACCO RD | | POOLER | GA |
| 51009 02001 | 2017 | KELLER CHARLES HUBERT | | 1229 QUACCO RD | | POOLER | GA |
| 51009 02001 | 2018 | KELLER CHARLES HUBERT | | 1229 QUACCO RD | | POOLER | GA |
| 51009 02001 | 2019 | KELLER CHARLES HUBERT | | 1229 QUACCO RD | | POOLER | GA |
| 51009 02003 | 2016 | KELLER & MARTIN ALICE WILCOX & CLOYCE TE | W JR | P O BOX 30697 | | SAVANNAH | GA |
| 51009 02003 | 2017 | KELLER & MARTIN ALICE WILCOX & CLOYCE T | | P O BOX 30697 | | SAVANNAH | GA |
| 51009 02003 | 2018 | KELLER & MARTIN ALICE WILCOX & CLOYCE TE | W JR | P O BOX 30697 | | SAVANNAH | GA |
| 51009 02003 | 2019 | KELLER & MARTIN ALICE WILCOX & CLOYCE TE | W JR | P O BOX 30697 | | SAVANNAH | GA |
| 51009 02004 | 2016 | GRIZZARD PAUL A | | 731 LITTLE NECK RD | | SAVANNAH | GA |
| 51009 02004 | 2017 | GRIZZARD PAUL A | | 731 LITTLE NECK RD | | SAVANNAH | GA |
| 51009 02004 | 2018 | GRIZZARD PAUL A | | 731 LITTLE NECK RD | | SAVANNAH | GA |
| 51009 02004 | 2019 | GRIZZARD PAUL A | | 731 LITTLE NECK RD | | SAVANNAH | GA |
| 51009 02006 | 2016 | DUGGER WAYNE CHARLES | | 1218 BRADLEY DR | | FRANKLIN | TN |
| 51009 02006 | 2017 | DUGGER WAYNE CHARLES | | 1218 BRADLEY DR | | FRANKLIN | TN |
| 51009 02006 | 2018 | DUGGER WAYNE CHARLES | | 1218 BRADLEY DR | | FRANKLIN | TN |
| 51009 02006 | 2019 | DUGGER WAYNE CHARLES | | 1218 BRADLEY DR | | FRANKLIN | TN |
| 51009 02022 | 2016 | SEAPORT INVESTMENTS LLC | | 1 CAUSTON PL | | SAVANNAH | GA |
| 51009 02022 | 2017 | SHETH MUKESH B & GEMINI M | | 46 MYRTLE WOOD DR | | SAVANNAH | GA |
| 51009 02022 | 2018 | SHETH MUKESH B & GEMINI M | | 46 MYRTLE WOOD DR | | SAVANNAH | GA |
| 51009 02022 | 2019 | SHETH MUKESH B & GEMINI M | | 46 MYRTLE WOOD DR | | SAVANNAH | GA |
| 51009 02060 | 2016 | DAVIS EARL KENNETH & RAVINELL | CLARK | 125 DAVIS RD | | POOLER | GA |
| 51009 02060 | 2017 | DAVIS EARL KENNETH & RAVINELL | CLARK | 125 DAVIS RD | | POOLER | GA |
| 51009 02060 | 2018 | DAVIS EARL KENNETH & RAVINELL | CLARK | 125 DAVIS RD | | POOLER | GA |
| 51009 02060 | 2019 | DAVIS EARL KENNETH & RAVINELL | CLARK | 125 DAVIS RD | | POOLER | GA |
| 51009 03020 | 2016 | MONROE JOSEPH FRANKLIN | | PO BOX 60501 | | SAVANNAH | GA |

| PARID | Tax Year | OWN1 | OWN2 | ADDR1 | ADDR2 | CITYNAME | STATE CODE |
|-------------|----------|--------------------------------|------|-------------------------------|-------|----------|------------|
| 51009 03020 | 2017 | MONROE JOSEPH FRANKLIN | | PO BOX 60501 | | SAVANNAH | GA |
| 51009 03020 | 2018 | MONROE JOSEPH FRANKLIN | | PO BOX 60501 | | SAVANNAH | GA |
| 51009 03020 | 2019 | MONROE JOSEPH FRANKLIN | | PO BOX 60501 | | SAVANNAH | GA |
| 51009 03029 | 2016 | LOVE OBADIAH FULTON JR | | 176 CANAL BANK CT | | POOLER | GA |
| 51009 03029 | 2017 | LOVE OBADIAH FULTON JR | | 176 CANAL BANK CT | | POOLER | GA |
| 51009 03029 | 2018 | LOVE OBADIAH FULTON JR | | 176 CANAL BANK CT | | POOLER | GA |
| 51009 03029 | 2019 | LOVE OBADIAH FULTON JR | | 176 CANAL BANK CT | | POOLER | GA |
| 51009 04021 | 2016 | DAVIS RAVINELL CLARK & EARL K | | 125 DAVIS RD* | | POOLER | GA |
| 51009 04021 | 2017 | DAVIS RAVINELL CLARK & EARL K | | 125 DAVIS RD* | | POOLER | GA |
| 51009 04021 | 2018 | DAVIS RAVINELL CLARK & EARL K | | 125 DAVIS RD* | | POOLER | GA |
| 51009 04021 | 2019 | DAVIS RAVINELL CLARK & EARL K | | 125 DAVIS RD* | | POOLER | GA |
| 51010 01001 | 2016 | SAVANNAH PINE BARREN LLC | | 2881 N PEACHTREE RD UNIT 1901 | | ATLANTA | GA |
| 51010 01001 | 2017 | SAVANNAH PINE BARREN LLC | | 2881 N PEACHTREE RD UNIT 1901 | | ATLANTA | GA |
| 51010 01001 | 2018 | SAVANNAH PINE BARREN LLC | | 2881 N PEACHTREE RD UNIT 1901 | | ATLANTA | GA |
| 51010 01001 | 2019 | SAVANNAH PINE BARREN LLC | | 2881 N PEACHTREE RD UNIT 1901 | | ATLANTA | GA |
| 51010 01005 | 2016 | DRAYTON CORPORATION | | PO BOX 16119 | | SAVANNAH | GA |
| 51010 01005 | 2017 | DRAYTON CORPORATION | | PO BOX 16119 | | SAVANNAH | GA |
| 51010 01005 | 2018 | DRAYTON CORPORATION | | PO BOX 18825 | | ATLANTA | GA |
| 51010 01005 | 2019 | DRAYTON CORPORATION | | PO BOX 18825 | | ATLANTA | GA |
| 51010 01007 | 2016 | FOREST LAKES DEVELOPERS LLC | | 2702 WHATLEY AVE | | SAVANNAH | GA |
| 51010 01007 | 2017 | FOREST LAKES DEVELOPERS LLC | | 2702 WHATLEY AVE | | SAVANNAH | GA |
| 51010 01007 | 2018 | FOREST LAKES DEVELOPERS LLC | | 2702 WHATLEY AVE | | SAVANNAH | GA |
| 51010 01007 | 2019 | FOREST LAKES DEVELOPERS LLC | | 2702 WHATLEY AVE | | SAVANNAH | GA |
| 51010 01016 | 2016 | BOARD OF EDUCATION | | 208 BULL ST | | SAVANNAH | GA |
| 51010 01016 | 2017 | BOARD OF EDUCATION | | 208 BULL ST | | SAVANNAH | GA |
| 51010 01016 | 2018 | BOARD OF EDUCATION | | 208 BULL ST | | SAVANNAH | GA |
| 51010 01016 | 2019 | BOARD OF EDUCATION | | 208 BULL ST | | SAVANNAH | GA |
| 51010 01017 | 2016 | BOARD OF EDUCATION | | 208 BULL ST | | SAVANNAH | GA |
| 51010 01017 | 2017 | BOARD OF EDUCATION | | 208 BULL ST | | SAVANNAH | GA |
| 51010 01017 | 2018 | BOARD OF EDUCATION | | 208 BULL ST | | SAVANNAH | GA |
| 51010 01017 | 2019 | BOARD OF EDUCATION | | 208 BULL ST | | SAVANNAH | GA |
| 51010 01046 | 2016 | MEGR LLC | | 2 HAMPTON HALL BLVD | | BLUFFTON | SC |
| 51010 01046 | 2017 | GODLEY STATION ENTERPRISES LLC | | 2702 WHATLEY AVE | | SAVANNAH | GA |

| PARID | Tax Year | OWN1 | OWN2 | ADDR1 | ADDR2 | CITYNAME | STATE CODE |
|-------------|----------|------------------------------------|---------------------------|--------------------------------|----------------------------|--------------|------------|
| 51010 01046 | 2018 | GODLEY STATION ENTERPRISES LLC | | 2702 WHATLEY AVE | | SAVANNAH | GA |
| 51010 01046 | 2019 | GODLEY STATION ENTERPRISES LLC | | 2702 WHATLEY AVE | | SAVANNAH | GA |
| 51010 01053 | 2016 | POOLER PARKWAY LLC | | 5105 PAULSEN ST STE 200-A | | SAVANNAH | GA |
| 51010 01053 | 2017 | POOLER PARKWAY LLC | | 5105 PAULSEN ST STE 200-A | | SAVANNAH | GA |
| 51010 01053 | 2018 | POOLER PARKWAY LLC | | 5105 PAULSEN ST STE 200-A | | SAVANNAH | GA |
| 51010 01054 | 2016 | PROVIDENT HEALTH SERVICES INC | ATTN: PROPERTY MANAGEMENT | P.O. BOX 23089 | | SAVANNAH | GA |
| 51010 01054 | 2017 | PROVIDENT HEALTH SERVICES INC | ATTN: PROPERTY MANAGEMENT | P.O. BOX 23089 | | SAVANNAH | GA |
| 51010 01054 | 2018 | PROVIDENT HEALTH SERVICES INC | ATTN: PROPERTY MANAGEMENT | P.O. BOX 23089 | | SAVANNAH | GA |
| 51010 01054 | 2019 | SAVANNAH HEALTH SERVICES LLC | | ONE PARK PLAZA | | NASHVILLE | TN |
| 51010 01056 | 2016 | WAL-MART STORES EAST LP | | PO BOX 8050 | C/O WAL-MART PROP TAX DEPT | BENTON VILLE | AR |
| 51010 01056 | 2017 | WAL-MART STORES EAST LP | | PO BOX 8050 | C/O WAL-MART PROP TAX DEPT | BENTON VILLE | AR |
| 51010 01056 | 2018 | WAL-MART STORES EAST LP | | PO BOX 8050 | C/O WAL-MART PROP TAX DEPT | BENTON VILLE | AR |
| 51010 01056 | 2019 | WAL-MART STORES EAST LP | | PO BOX 8050 | C/O WAL-MART PROP TAX DEPT | BENTON VILLE | AR |
| 51010 01062 | 2016 | 929 PROPERTIES LLC | | 600 BRICKELL AVENUE SUITE 1400 | | MIAMI | FL |
| 51010 01062 | 2017 | 929 PROPERTIES LLC | | 600 BRICKELL AVENUE SUITE 1400 | | MIAMI | FL |
| 51010 01062 | 2018 | 929 PROPERTIES LLC | | 600 BRICKELL AVENUE SUITE 1400 | | MIAMI | FL |
| 51010 01062 | 2019 | 929 PROPERTIES LLC | | 600 BRICKELL AVENUE SUITE 1400 | | MIAMI | FL |
| 51010 01063 | 2016 | 929 PROPERTIES LLC | | 600 BRICKELL AVENUE SUITE 1400 | | MIAMI | FL |
| 51010 01063 | 2017 | 929 PROPERTIES LLC | | 600 BRICKELL AVENUE SUITE 1400 | | MIAMI | FL |
| 51010 01063 | 2018 | 929 PROPERTIES LLC | | 600 BRICKELL AVENUE SUITE 1400 | | MIAMI | FL |
| 51010 01063 | 2019 | 929 PROPERTIES LLC | | 600 BRICKELL AVENUE SUITE 1400 | | MIAMI | FL |
| 51010 01068 | 2017 | CHATHAM WATER UTILITY LLC | | 621 STEPHENSON AVE | | SAVANNAH | GA |
| 51010 01068 | 2018 | CHATHAM WATER UTILITY LLC | | 621 STEPHENSON AVE | | SAVANNAH | GA |
| 51010 01068 | 2019 | CHATHAM WATER UTILITY LLC | | 621 STEPHENSON AVE | | SAVANNAH | GA |
| 51010 01071 | 2018 | POOLER PARKWAY LLC | | 5105 PAULSEN ST STE 200-A | | SAVANNAH | GA |
| 51010 01071 | 2019 | POOLER PARKWAY LLC | | 5105 PAULSEN ST STE 200-A | | SAVANNAH | GA |
| 51010F07002 | 2016 | HARMONY GREENE LIMITED PARTNERSHIP | | 229 HUBER VILLAGE BLVD STE 100 | | WESTERVILLE | OH |
| 51010F07002 | 2017 | HARMONY GREENE LIMITED PARTNERSHIP | | 229 HUBER VILLAGE BLVD STE 100 | | WESTERVILLE | OH |
| 51010F07002 | 2018 | HARMONY GREENE LIMITED PARTNERSHIP | | 229 HUBER VILLAGE BLVD STE 100 | | WESTERVILLE | OH |
| 51010F07002 | 2019 | HARMONY GREENE LIMITED PARTNERSHIP | | 229 HUBER VILLAGE BLVD STE 100 | | WESTERVILLE | OH |
| 51011 01006 | 2016 | TUTEN DONNY | | 1105 S ROGERS ST | | POOLER | GA |
| 51011 01006 | 2017 | TUTEN DONNY | | 1105 S ROGERS ST | | POOLER | GA |
| 51011 01006 | 2018 | TUTEN DONNY | | 1105 S ROGERS ST | | POOLER | GA |

| PARID | Tax Year | OWN1 | OWN2 | ADDR1 | ADDR2 | CITYNAME | STATE CODE |
|-------------|----------|---------------------------------|--------------------------------|----------------------------------|-------|-----------------|------------|
| 51011 01006 | 2019 | TUTEN DONNY | | 1105 S ROGERS ST | | POOLER | GA |
| 51011 01008 | 2016 | RYALS BLAKEWOOD R | | 6236 TALL PINES DR | | BLACKSHEAR | GA |
| 51011 01008 | 2017 | RYALS BLAKEWOOD R | | 6236 TALL PINES DR | | BLACKSHEAR | GA |
| 51011 01008 | 2018 | LP HOTELS OF S MYRTLE BEACH LLC | ATTN: RAJENDRA V PATEL, MAMGER | 618 B GUILFORD COLLEGE RD | | GREENSBORO | NC |
| 51011 01008 | 2019 | LP HOTELS OF S MYRTLE BEACH LLC | ATTN: RAJENDRA V PATEL, MAMGER | 618 B GUILFORD COLLEGE RD | | GREENSBORO | NC |
| 51011 01014 | 2016 | MORGAN SAMUEL H EDWARD H & G P | | 1 OGLETHORPE PROFESSIONAL BLVD S | | SAVANNAH | GA |
| 51011 01014 | 2017 | MORGAN SAMUEL H EDWARD H & G P | | 1 OGLETHORPE PROFESSIONAL BLVD S | | SAVANNAH | GA |
| 51011 01014 | 2018 | MORGAN SAMUEL H EDWARD H & G P | | 1 OGLETHORPE PROFESSIONAL BLVD S | | SAVANNAH | GA |
| 51011 01014 | 2019 | MORGAN SAMUEL H EDWARD H & G P | | 1 OGLETHORPE PROFESSIONAL BLVD S | | SAVANNAH | GA |
| 51011 01045 | 2016 | MORGAN SAMUEL H ET AL | | 1 OGLETHORPE PROFESSIONAL BLVD S | | SAVANNAH | GA |
| 51011 01045 | 2017 | MORGAN SAMUEL H ET AL | | 1 OGLETHORPE PROFESSIONAL BLVD S | | SAVANNAH | GA |
| 51011 01045 | 2018 | MORGAN SAMUEL H ET AL | | 1 OGLETHORPE PROFESSIONAL BLVD S | | SAVANNAH | GA |
| 51011 01045 | 2019 | MORGAN SAMUEL H ET AL | | 1 OGLETHORPE PROFESSIONAL BLVD S | | SAVANNAH | GA |
| 51011 01046 | 2016 | MORGAN SAMUEL H ET AL | | 1 OGLETHORPE PROFESSIONAL BLVD S | | SAVANNAH | GA |
| 51011 01046 | 2017 | MORGAN SAMUEL H ET AL | | 1 OGLETHORPE PROFESSIONAL BLVD S | | SAVANNAH | GA |
| 51011 01046 | 2018 | MORGAN SAMUEL H ET AL | | 1 OGLETHORPE PROFESSIONAL BLVD S | | SAVANNAH | GA |
| 51011 01046 | 2019 | MORGAN SAMUEL H ET AL | | 1 OGLETHORPE PROFESSIONAL BLVD S | | SAVANNAH | GA |
| 51011 01047 | 2016 | KTR SAV LLC | | 4545 AIRPORT WAY | | DENVER | CO |
| 51011 01047 | 2017 | KTR SAV LLC | | 1800 WAZEE ST | | DENVER | CO |
| 51011 01047 | 2018 | KTR SAV LLC | | 1800 WAZEE ST | | DENVER | CO |
| 51011 01047 | 2019 | KTR SAV LLC | | 1800 WAZEE ST | | DENVER | CO |
| 51011 01049 | 2016 | MORGAN SAMUEL H EDWARD H & G P | | 1 OGLETHORPE PROFESSIONAL BLVD S | | SAVANNAH | GA |
| 51011 01049 | 2017 | MORGAN SAMUEL H EDWARD H & G P | | 1 OGLETHORPE PROFESSIONAL BLVD S | | SAVANNAH | GA |
| 51011 01049 | 2018 | MORGAN SAMUEL H EDWARD H & G P | | 1 OGLETHORPE PROFESSIONAL BLVD S | | SAVANNAH | GA |
| 51011 01059 | 2018 | POOLER INDUSTRIAL LLC | | 2257 VISTA PKWY SUITE 17 | | WEST PALM BEACH | FL |
| 51011 01059 | 2019 | POOLER INDUSTRIAL LLC | | 2257 VISTA PKWY SUITE 17 | | WEST PALM BEACH | FL |
| 51011 01060 | 2018 | MORGAN SAMUEL H EDWARD H & G P | | 1 OGLETHORPE PROFESSIONAL BLVD S | | SAVANNAH | GA |
| 51011 01060 | 2019 | SAVANNAH GREEN I OWNER LLC | | 2 POST ROAD W | | WESTPORT | CT |
| 51011 01061 | 2018 | MORGAN SAMUEL H EDWARD H & G P | | 1 OGLETHORPE PROFESSIONAL BLVD S | | SAVANNAH | GA |
| 51011 01061 | 2019 | SAVANNAH GREEN II OWNER LLC | | 2 POST ROAD W | | WESTPORT | CT |

| PARID | Tax Year | OWN1 | OWN2 | ADDR1 | ADDR2 | CITYNAME | STATE CODE |
|-------------|----------|---------------------------------|------------------------|----------------------------|-------|------------|------------|
| 51011 01065 | 2019 | LRP HOTELS OF WARNER ROBINS LLC | | | | POOLER | GA |
| 51011 02015 | 2016 | COLVIN MARTY & ANGELIC BEGNAUD* | | 54 GATEWAY DR | | POOLER | GA |
| 51011 02015 | 2017 | COLVIN MARTY & ANGELIC BEGNAUD* | | 54 GATEWAY DR | | POOLER | GA |
| 51011 02015 | 2018 | COLVIN MARTY & ANGELIC BEGNAUD* | | 54 GATEWAY DR | | POOLER | GA |
| 51011 02015 | 2019 | COLVIN MARTY & ANGELIC BEGNAUD* | | 54 GATEWAY DR | | POOLER | GA |
| 51011 02038 | 2016 | ANDERSON ROBERT E | | 3501 OGEECHEE ROAD | | SAVANNAH | GA |
| 51011 02038 | 2017 | ANDERSON ROBERT E | | 3501 OGEECHEE ROAD | | SAVANNAH | GA |
| 51011 02038 | 2018 | ANDERSON ROBERT E | | 3501 OGEECHEE ROAD | | SAVANNAH | GA |
| 51011 02038 | 2019 | ANDERSON ROBERT E | | 3501 OGEECHEE ROAD | | SAVANNAH | GA |
| 51011 02051 | 2016 | PB38 LLC | | 136 CARDINAL RD | | SAVANNAH | GA |
| 51011 02051 | 2017 | PB38 LLC | | 136 CARDINAL RD | | SAVANNAH | GA |
| 51011 02051 | 2018 | PB38 LLC | | 136 CARDINAL RD | | SAVANNAH | GA |
| 51011 02051 | 2019 | PB38 LLC | | PO BOX 16058 | | SAVANNAH | GA |
| 51011 02067 | 2016 | NATIONAL CHRISTIAN FOUNDATION | REAL PROPERTY INC | 11625 RAINWATER DR STE 500 | | ALPHARETTA | GA |
| 51011 02067 | 2017 | NATIONAL CHRISTIAN FOUNDATION | REAL PROPERTY INC | 11625 RAINWATER DR STE 500 | | ALPHARETTA | GA |
| 51011 02067 | 2018 | NATIONAL CHRISTIAN FOUNDATION | REAL PROPERTY INC | 11625 RAINWATER DR STE 500 | | ALPHARETTA | GA |
| 51011 02067 | 2019 | NATIONAL CHRISTIAN FOUNDATION | REAL PROPERTY INC | 11625 RAINWATER DR STE 500 | | ALPHARETTA | GA |
| 51011 02070 | 2016 | WEST CHATHAM BAPTIST CHURCH INC | | PO BOX 772 | | POOLER | GA |
| 51011 02070 | 2017 | WEST CHATHAM BAPTIST CHURCH INC | | PO BOX 772 | | POOLER | GA |
| 51011 02070 | 2018 | WEST CHATHAM BAPTIST CHURCH INC | | PO BOX 772 | | POOLER | GA |
| 51011 02070 | 2019 | WEST CHATHAM BAPTIST CHURCH INC | | PO BOX 772 | | POOLER | GA |
| 51012 02007 | 2016 | SEABROOK DANIEL ET AL * | | 214 BLANDFORD RD | | RINCON | GA |
| 51012 02007 | 2017 | SEABROOK DANIEL ET AL * | | 214 BLANDFORD RD | | RINCON | GA |
| 51012 02007 | 2018 | SEABROOK DANIEL ET AL * | | 214 BLANDFORD RD | | RINCON | GA |
| 51012 02007 | 2019 | SEABROOK DANIEL ET AL * | | 214 BLANDFORD RD | | RINCON | GA |
| 51013 01044 | 2016 | YOUNG MENS CHRISTIAN ASSOC | OF COASTAL GEORGIA INC | 6400 HABERSHAM ST | | SAVANNAH | GA |
| 51013 01044 | 2017 | YOUNG MENS CHRISTIAN ASSOC | OF COASTAL GEORGIA INC | 6400 HABERSHAM ST | | SAVANNAH | GA |

| PARID | Tax Year | OWN1 | OWN2 | ADDR1 | ADDR2 | CITYNAME | STATE CODE |
|-------------|----------|--|------------------------|-----------------------------------|-------|---------------|------------|
| 51013 01044 | 2018 | YOUNG MENS CHRISTIAN ASSOC | OF COASTAL GEORGIA INC | 6400 HABERSHAM ST | | SAVANNAH | GA |
| 51013 01048 | 2016 | POOLER CITY OF | | 100 SW HIGHWAY 80 | | POOLER | GA |
| 51013 01048 | 2017 | POOLER CITY OF | | 100 SW HIGHWAY 80 | | POOLER | GA |
| 51013 01048 | 2018 | POOLER CITY OF | | 100 SW HIGHWAY 80 | | POOLER | GA |
| 51013 01048 | 2019 | POOLER CITY OF | | 100 SW HIGHWAY 80 | | POOLER | GA |
| 51013 01062 | 2016 | NORTH GODLEY DEVELOPERS INC | | 2702 WHATLEY DR B1 | | THUNDERBOLT | GA |
| 51013 01062 | 2017 | NORTH GODLEY DEVELOPERS INC | | 2702 WHATLEY DR B1 | | THUNDERBOLT | GA |
| 51013 01062 | 2018 | NORTH GODLEY DEVELOPERS INC | | 2702 WHATLEY DR B1 | | THUNDERBOLT | GA |
| 51013 01062 | 2019 | NORTH GODLEY DEVELOPERS INC | | 2702 WHATLEY DR B1 | | THUNDERBOLT | GA |
| 51013 01076 | 2017 | YOUNG MENS CHRISTIAN ASSOC | OF COASTAL GEORGIA INC | 6400 HABERSHAM ST | | SAVANNAH | GA |
| 51013 01076 | 2018 | YOUNG MENS CHRISTIAN ASSOC | OF COASTAL GEORGIA INC | 6400 HABERSHAM ST | | SAVANNAH | GA |
| 51013 01076 | 2019 | YOUNG MENS CHRISTIAN ASSOC | OF COASTAL GEORGIA INC | 6400 HABERSHAM ST | | SAVANNAH | GA |
| 51013 02148 | 2016 | HOLLY SPRINGS CROSSING LLC | | 356 RHODEN ISLAND DR | | DANIEL ISLAND | SC |
| 51013 02148 | 2017 | HOLLY SPRINGS CROSSING LLC | | 356 RHODEN ISLAND DR | | DANIEL ISLAND | SC |
| 51013 02148 | 2018 | HOLLY SPRINGS CROSSING LLC | | 356 RHODEN ISLAND DR | | DANIEL ISLAND | SC |
| 51013 02148 | 2019 | HOLLY SPRINGS CROSSING LLC | | 356 RHODEN ISLAND DR | | DANIEL ISLAND | SC |
| 51014 01148 | 2016 | HERON CREST DEVELOPERS INC ET AL* | | 2702 WHATLEY AVE | | SAVANNAH | GA |
| 51014 01148 | 2017 | HERON CREST DEVELOPERS INC ET AL* | | 2702 WHATLEY AVE | | SAVANNAH | GA |
| 51014 01148 | 2018 | HERON CREST DEVELOPERS INC ET AL* | | 2702 WHATLEY AVE | | SAVANNAH | GA |
| 51014 01148 | 2019 | GODLEY STATION WEST LLC | | 2702 WHATLEY AVE | | SAVANNAH | GA |
| 51014 01149 | 2016 | HERON CREST DEVELOPERS INC & GODLEY STAT | ION W | 2702 WHATLEY AVENUE | | SAVANNAH | GA |
| 51014 01149 | 2017 | HERON CREST DEVELOPERS INC & GODLEY STAT | ION W | 2702 WHATLEY AVENUE | | SAVANNAH | GA |
| 51014 01149 | 2018 | HERON CREST DEVELOPERS INC & GODLEY STAT | ION W | 2702 WHATLEY AVENUE | | SAVANNAH | GA |
| 51014 01149 | 2019 | HERON CREST DEVELOPERS INC & GODLEY STAT | ION W | 2702 WHATLEY AVENUE | | SAVANNAH | GA |
| 51014 01307 | 2016 | TOWNE LAKE INVESTORS LLC | | 5605 GLENRIDGE DR 1010 ONE PREMIE | | ATLANTA | GA |
| 51014 01307 | 2017 | TOWNE LAKE INVESTORS LLC | | 4840 DAIRY RD SUITE 104 | | MELBOURNE | FL |
| 51014 01307 | 2018 | TOWNE LAKE INVESTORS LLC | | 4840 DAIRY RD SUITE 104 | | MELBOURNE | FL |
| 51014 01307 | 2019 | TOWNE LAKE INVESTORS LLC | | 4840 DAIRY RD SUITE 104 | | MELBOURNE | FL |

| PARID | Tax Year | OWN1 | OWN2 | ADDR1 | ADDR2 | CITYNAME | STATE CODE |
|-------------|----------|--|------|---------------------------|-------|---------------|------------|
| 51014 01316 | 2016 | GODLEY STATION WEST LLC | | 2702 WHATLEY AVE SUITE B2 | | SAVANNAH | GA |
| 51014 01316 | 2017 | GODLEY STATION WEST LLC | | 2702 WHATLEY AVE SUITE B2 | | SAVANNAH | GA |
| 51014 01316 | 2018 | GODLEY STATION WEST LLC | | 2702 WHATLEY AVE SUITE B2 | | SAVANNAH | GA |
| 51014 01316 | 2019 | GODLEY STATION WEST LLC | | 2702 WHATLEY AVE SUITE B2 | | SAVANNAH | GA |
| 51015 01006 | 2016 | BARNWELL GREGORY L | | 110 TRIPLE B TRAIL | | POOLER | GA |
| 51015 01006 | 2017 | BARNWELL GREGORY L | | 110 TRIPLE B TRAIL | | POOLER | GA |
| 51015 01006 | 2018 | BARNWELL GREGORY L | | 110 TRIPLE B TRAIL | | POOLER | GA |
| 51015 01006 | 2019 | DUKE REALTY LIMITED PARTNERSHIP | | 600 E 96TH ST SUITE 100 | | INDIANDAPOLIS | IN |
| 51015 01008 | 2016 | MORGAN LAKES PROPERTY LLC | | 70 SHIRLEY B JAMES DR | | SAVANNAH | GA |
| 51015 01008 | 2018 | MORGAN LAKES PROPERTY LLC | | 70 SHIRLEY B JAMES DR | | SAVANNAH | GA |
| 51015 01009 | 2016 | MORGAN LAKES PROPERTY LLC | | 70 SHIRLEY B JAMES DR | | SAVANNAH | GA |
| 51015 01009 | 2017 | MORGAN LAKES PROPERTY LLC | | 70 SHIRLEY B JAMES DR | | SAVANNAH | GA |
| 51015 01009 | 2018 | MORGAN LAKES PROPERTY LLC | | 70 SHIRLEY B JAMES DR | | SAVANNAH | GA |
| 51015 01009 | 2019 | MORGAN LAKES PROPERTY LLC | | 70 SHIRLEY B JAMES DR | | SAVANNAH | GA |
| 51015 01011 | 2016 | MORGAN LAKES PROPERTY LLC | | 70 SHIRLEY B JAMES DR | | SAVANNAH | GA |
| 51015 01011 | 2017 | MORGAN LAKES PROPERTY LLC | | 70 SHIRLEY B JAMES DR | | SAVANNAH | GA |
| 51015 01011 | 2018 | MORGAN LAKES PROPERTY LLC | | 70 SHIRLEY B JAMES DR | | SAVANNAH | GA |
| 51015 01011 | 2019 | MORGAN LAKES PROPERTY LLC | | 70 SHIRLEY B JAMES DR | | SAVANNAH | GA |
| 51015 01016 | 2016 | HUTCHENSON W DARREL ET AL | | 6 WYLLY ISLAND DRIVE | | SAVANNAH | GA |
| 51015 01016 | 2017 | HUTCHENSON W DARREL ET AL | | 6 WYLLY ISLAND DRIVE | | SAVANNAH | GA |
| 51015 01016 | 2018 | HUTCHENSON W DARREL ET AL | | 115 ST THOMAS DR | | RINCON | GA |
| 51015 01016 | 2019 | HOLLAND & HUTCHESON WILLIAM E & W DARREL | | 113 ST THOMAS | | RINCON | GA |
| 51015 01023 | 2016 | SIDH LLC | | 4 PARK OF COMMERCE WAY | | SAVANNAH | GA |
| 51015 01023 | 2017 | SIDH LLC | | 4 PARK OF COMMERCE WAY | | SAVANNAH | GA |
| 51015 01023 | 2018 | SIDH LLC | | 4 PARK OF COMMERCE WAY | | SAVANNAH | GA |
| 51015 01023 | 2019 | SIDH LLC | | 4 PARK OF COMMERCE WAY | | SAVANNAH | GA |
| 51015 01030 | 2016 | MORGAN LAKES PROPERTY LLC | | 70 SHIRLEY B JAMES DR | | SAVANNAH | GA |
| 51015 01030 | 2017 | MORGAN LAKES PROPERTY LLC | | 70 SHIRLEY B JAMES DR | | SAVANNAH | GA |
| 51015 01030 | 2018 | MORGAN LAKES PROPERTY LLC | | 70 SHIRLEY B JAMES DR | | SAVANNAH | GA |
| 51015 01030 | 2019 | MORGAN LAKES PROPERTY LLC | | 70 SHIRLEY B JAMES DR | | SAVANNAH | GA |
| 51015 01032 | 2016 | PORT I-95 LLC | | PO BOX 4772 | | SAVANNAH | GA |
| 51015 01032 | 2017 | PORT I-95 LLC | | PO BOX 7442 | | SAVANNAH | GA |
| 51015 01032 | 2018 | PORT I-95 LLC | | PO BOX 7442 | | SAVANNAH | GA |
| 51015 01032 | 2019 | PORT I-95 LLC | | PO BOX 7442 | | SAVANNAH | GA |
| 51015 01033 | 2016 | JACP PROPERTIES LP & CAPALLO FAMILY LP | | 475 BUTLER AVE | | SAVANNAH | GA |
| 51015 01033 | 2017 | JACP PROPERTIES LP & CAPALLO FAMILY LP | | 475 BUTLER AVE | | SAVANNAH | GA |
| 51015 01033 | 2018 | HUNE PROPERTIES II LLC | | 6801 SUEMAC PL | | JACKSONVILLE | FL |
| 51015 01033 | 2019 | HUNE PROPERTIES II LLC | | 6801 SUEMAC PL | | JACKSONVILLE | FL |

| PARID | Tax Year | OWN1 | OWN2 | ADDR1 | ADDR2 | CITYNAME | STATE CODE |
|-------------|----------|---|------|------------------------------|-------|-----------------|------------|
| 51015 01034 | 2016 | JACP PROPERTIES LP & CAPALLO FAMILY LP | | 475 BUTLER AVE | | SAVANNAH | GA |
| 51015 01034 | 2017 | JACP PROPERTIES LP & CAPALLO FAMILY LP | | 475 BUTLER AVE | | SAVANNAH | GA |
| 51015 01034 | 2018 | JACP PROPERTIES LP & CAPALLO FAMILY LP | | 475 BUTLER AVE | | SAVANNAH | GA |
| 51015 01034 | 2019 | JACP PROPERTIES LP & CAPALLO FAMILY LP | | 475 BUTLER AVE | | SAVANNAH | GA |
| 51015 01035 | 2016 | JACP PROPERTIES LP & CAPALLO FAMILY LP | | 475 BUTLER AVE | | SAVANNAH | GA |
| 51015 01035 | 2017 | JACP PROPERTIES LP & CAPALLO FAMILY LP | | 475 BUTLER AVE | | SAVANNAH | GA |
| 51015 01035 | 2018 | 605 JIMMY DELOACH LLC | | 40 HARBOR PARK DR N | | PORT WASHINGTON | NY |
| 51015 01035 | 2019 | 605 JIMMY DELOACH LLC | | 40 HARBOR PARK DR N | | PORT WASHINGTON | NY |
| 51015 01038 | 2016 | BEAZER HOMES CORP | | 4401 BELLE OAKS DR SUITE 210 | | N CHARLESTON | SC |
| 51015 01038 | 2017 | BEAZER HOMES CORP | | 4401 BELLE OAKS DR SUITE 210 | | N CHARLESTON | SC |
| 51015 01038 | 2018 | BEAZER HOMES CORP | | 4401 BELLE OAKS DR SUITE 210 | | N CHARLESTON | SC |
| 51015 01038 | 2019 | BEAZER HOMES CORP | | 4401 BELLE OAKS DR SUITE 210 | | N CHARLESTON | SC |
| 51015 01039 | 2016 | BEAZER HOMES CORP | | 4401 BELLE OAKS DR SUITE 210 | | N CHARLESTON | SC |
| 51015 01039 | 2017 | BEAZER HOMES CORP | | 4401 BELLE OAKS DR SUITE 210 | | N CHARLESTON | SC |
| 51015 01039 | 2018 | BEAZER HOMES CORP | | 4401 BELLE OAKS DR SUITE 210 | | N CHARLESTON | SC |
| 51015 01039 | 2019 | BEAZER HOMES CORP | | 4401 BELLE OAKS DR SUITE 210 | | N CHARLESTON | SC |
| 51015 01042 | 2016 | BEAZER HOMES CORP | | 4401 BELLE OAKS DR SUITE 210 | | N CHARLESTON | SC |
| 51015 01042 | 2017 | BEAZER HOMES CORP | | 4401 BELLE OAKS DR SUITE 210 | | N CHARLESTON | SC |
| 51015 01042 | 2018 | BEAZER HOMES CORP | | 4401 BELLE OAKS DR SUITE 210 | | N CHARLESTON | SC |
| 51015 01054 | 2016 | PSG TERMINALS LLC | | 22 STANLEY ST | | NASHVILLE | TN |
| 51015 01054 | 2017 | PSG TERMINALS LLC | | 22 STANLEY ST | | NASHVILLE | TN |
| 51015 01054 | 2018 | PSG TERMINALS LLC | | 22 STANLEY ST | | NASHVILLE | TN |
| 51015 01054 | 2019 | PSG TERMINALS LLC | | 22 STANLEY ST | | NASHVILLE | TN |
| 51015 01062 | 2017 | MORGAN LAKES PROPERTY LLC | | 70 SHIRLEY B JAMES DR | | SAVANNAH | GA |
| 51015 01062 | 2018 | MORGAN LAKES PROPERTY LLC | | 70 SHIRLEY B JAMES DR | | SAVANNAH | GA |
| 51015 01063 | 2017 | MORGAN LAKES PROPERTY LLC | | 70 SHIRLEY B JAMES DR | | SAVANNAH | GA |
| 51015 01063 | 2018 | MORGAN LAKES PROPERTY LLC | | 70 SHIRLEY B JAMES DR | | SAVANNAH | GA |
| 51015 01072 | 2017 | BARNWELL RAYFORD WALSTEIN & ESMA L | | 60 TRIPLE B TL | | POOLER | GA |
| 51015 01072 | 2018 | BARNWELL GREGORY LEE | | 110 TRIPLE B TRL | | POOLER | GA |
| 51015 01075 | 2018 | BEAZER HOMES CORP | | 4401 BELLE OAKS DR SUITE 210 | | N CHARLESTON | SC |
| 51015 01075 | 2019 | BEAZER HOMES CORP | | 4401 BELLE OAKS DR SUITE 210 | | N CHARLESTON | SC |
| 51015 01077 | 2018 | MORGAN LAKES PROPERTY LLC | | 70 SHIRLEY B JAMES DR | | SAVANNAH | GA |
| 51015 01077 | 2019 | MORGAN LAKES PROPERTY LLC | | 70 SHIRLEY B JAMES DR | | SAVANNAH | GA |
| 51015 01079 | 2018 | SAVANNAH ECONOMIC DEVELOPMENT AUTHORITY | | P.O. BOX 128 | | SAVANNAH | GA |

| PARID | Tax Year | OWN1 | OWN2 | ADDR1 | ADDR2 | CITYNAME | STATE CODE |
|-------------|----------|---|------|--------------------------------|-----------|-------------|------------|
| 51015 01079 | 2019 | SAVANNAH ECONOMIC DEVELOPMENT AUTHORITY | | P.O. BOX 128 | | SAVANNAH | GA |
| 51015 01080 | 2018 | SAVANNAH ECONOMIC DEVELOPMENT AUTHORITY | | P.O. BOX 128 | | SAVANNAH | GA |
| 51015 01080 | 2019 | SAVANNAH ECONOMIC DEVELOPMENT AUTHORITY | | P.O. BOX 128 | | SAVANNAH | GA |
| 51023 01001 | 2016 | PINE BARREN PARTNERS LLC | | 2702 WHATLEY AVE STE B-10 | | THUNDERBOLT | GA |
| 51023 01001 | 2017 | PINE BARREN PARTNERS LLC | | 2702 WHATLEY AVE STE B-10 | | THUNDERBOLT | GA |
| 51023 01001 | 2018 | PINE BARREN PARTNERS LLC | | 2702 WHATLEY AVE STE B-10 | | THUNDERBOLT | GA |
| 51023 01001 | 2019 | PINE BARREN PARTNERS LLC | | 2702 WHATLEY AVE STE B-10 | | THUNDERBOLT | GA |
| 51023 01013 | 2016 | REITZ JACQUELINE CARLENE SIMMONS ETAL* | | 109 ADCOCK LOOP NW | | ADAIRSVILLE | GA |
| 51023 01013 | 2017 | REITZ JACQUELINE CARLENE SIMMONS ETAL* | | 109 ADCOCK LOOP NW | | ADAIRSVILLE | GA |
| 51023 01013 | 2018 | REITZ JACQUELINE CARLENE SIMMONS ETAL* | | 109 ADCOCK LOOP NW | | ADAIRSVILLE | GA |
| 51023 01013 | 2019 | REITZ JACQUELINE CARLENE SIMMONS ETAL* | | 109 ADCOCK LOOP NW | | ADAIRSVILLE | GA |
| 51023 01018 | 2016 | 929 PROPERTIES LLC | | 600 BRICKELL AVENUE SUITE 1400 | | MIAMI | FL |
| 51023 01018 | 2017 | 929 PROPERTIES LLC | | 600 BRICKELL AVENUE SUITE 1400 | | MIAMI | FL |
| 51023 01018 | 2018 | 929 PROPERTIES LLC | | 600 BRICKELL AVENUE SUITE 1400 | | MIAMI | FL |
| 51023 01018 | 2019 | 929 PROPERTIES LLC | | 600 BRICKELL AVENUE SUITE 1400 | | MIAMI | FL |
| 51023 01019 | 2016 | 929 PROPERTIES LLC | | 600 BRICKELL AVENUE SUITE 1400 | | MIAMI | FL |
| 51023 01019 | 2017 | 929 PROPERTIES LLC | | 600 BRICKELL AVENUE SUITE 1400 | | MIAMI | FL |
| 51023 01019 | 2018 | 929 PROPERTIES LLC | | 600 BRICKELL AVENUE SUITE 1400 | | MIAMI | FL |
| 51023 01019 | 2019 | MOSBY LAKESIDE JV, LLC | | 1921 GALLOWS ROAD | SUITE 700 | ORLEAN | VA |
| 60004 02003 | 2016 | GEORGIA PORTS AUTHORITY | | PO BOX 2406 | | SAVANNAH | GA |
| 60004 02003 | 2017 | GEORGIA PORTS AUTHORITY | | PO BOX 2406 | | SAVANNAH | GA |
| 60004 02003 | 2018 | GEORGIA PORTS AUTHORITY | | PO BOX 2406 | | SAVANNAH | GA |
| 60004 02003 | 2019 | GEORGIA PORTS AUTHORITY | | PO BOX 2406 | | SAVANNAH | GA |
| 60014 01029 | 2016 | BOARD OF EDUCATION | | 208 BULL ST | | SAVANNAH | GA |
| 60014 01029 | 2017 | BOARD OF EDUCATION | | 208 BULL ST | | SAVANNAH | GA |
| 60014 01029 | 2018 | BOARD OF EDUCATION | | 208 BULL ST | | SAVANNAH | GA |
| 60014 01029 | 2019 | BOARD OF EDUCATION | | 208 BULL ST | | SAVANNAH | GA |
| 60015 02004 | 2016 | BYCK SYLVAN M JR ET AL* | | 318 E BAY ST | | SAVANNAH | GA |
| 60015 02004 | 2017 | CHATHAM CITY APARTMENTS LLC | | 318 E BAY ST | | SAVANNAH | GA |
| 60015 02004 | 2018 | CHATHAM CITY APARTMENTS LLC | | 318 E BAY ST | | SAVANNAH | GA |
| 60015 02004 | 2019 | CHATHAM CITY APARTMENTS LLC | | 318 E BAY ST | | SAVANNAH | GA |
| 60018 01007 | 2016 | BYCK SYLVAN M JR ETAL* | | 318 E BAY ST | | SAVANNAH | GA |

| PARID | Tax Year | OWN1 | OWN2 | ADDR1 | ADDR2 | CITYNAME | STATE CODE |
|-------------|----------|---------------------------------------|---------------|-----------------------------|----------------------|-------------|------------|
| 60018 01007 | 2017 | GARDEN CITY MOBILE ESTATES LLC | | 318 E BAY ST | | SAVANNAH | GA |
| 60018 01007 | 2018 | GARDEN CITY MOBILE ESTATES LLC | | 318 E BAY ST | | SAVANNAH | GA |
| 60018 01007 | 2019 | GARDEN CITY MOBILE ESTATES LLC | | 318 E BAY ST | | SAVANNAH | GA |
| 60736 01004 | 2016 | W T PORTER PROPERTIES LLC | | 161 GRAYS CREEK DR | | SAVANNAH | GA |
| 60736 01004 | 2017 | W T PORTER PROPERTIES LLC | | PO BOX 1945 | | SAVANNAH | GA |
| 60736 01004 | 2018 | W T PORTER PROPERTIES LLC | | 161 GRAYS CREEK DR | | SAVANNAH | GA |
| 60736 01004 | 2019 | W T PORTER PROPERTIES LLC | | 161 GRAYS CREEK DR | | SAVANNAH | GA |
| 60738 02001 | 2016 | PLANT IMPROVEMENT COMPANY INC | | 1800 BRIARCLIFF RD NE | | ATLANTA | GA |
| 60738 02001 | 2017 | PLANT IMPROVEMENT COMPANY INC | | 1800 BRIARCLIFF RD NE | | ATLANTA | GA |
| 60738 02001 | 2018 | PLANT IMPROVEMENT COMPANY INC | | 1800 BRIARCLIFF RD NE | | ATLANTA | GA |
| 60738 02001 | 2019 | PLANT IMPROVEMENT COMPANY INC | | 1800 BRIARCLIFF RD NE | | ATLANTA | GA |
| 60797 01002 | 2016 | COLE GEORGE SLADE | | 8816 FERGUSON AVE | | SAVANNAH | GA |
| 60797 01002 | 2017 | COLE GEORGE SLADE | | 8816 FERGUSON AVE | | SAVANNAH | GA |
| 60797 01002 | 2018 | COLE GEORGE SLADE | | 8816 FERGUSON AVE | | SAVANNAH | GA |
| 60797 01002 | 2019 | COLE GEORGE SLADE | | 8816 FERGUSON AVE | | SAVANNAH | GA |
| 60798 01010 | 2016 | GRAINGER WILLIAM L | | PO BOX 7267 | | GARDEN CITY | GA |
| 60798 01010 | 2017 | GRAINGER WILLIAM L | | PO BOX 7267 | | GARDEN CITY | GA |
| 60798 01010 | 2018 | GRAINGER WILLIAM L | | PO BOX 7267 | | GARDEN CITY | GA |
| 60798 01010 | 2019 | GRAINGER WILLIAM L | | PO BOX 7267 | | GARDEN CITY | GA |
| 60822 01006 | 2016 | SOUTHERN REGION INDUSTRIAL REALTY INC | | 110 FRANKLIN RD SE BOX 28 | | ROANOKE | VA |
| 60822 01006 | 2017 | SOUTHERN REGION INDUSTRIAL REALTY INC | | 3 COMMERCIAL PL UNIT 209 | | NORFOLK | VA |
| 60822 01006 | 2018 | SOUTHERN REGION INDUSTRIAL REALTY INC | | 3 COMMERCIAL PL UNIT 209 | | NORFOLK | VA |
| 60822 01006 | 2019 | SOUTHERN REGION INDUSTRIAL REALTY INC | | 3 COMMERCIAL PL UNIT 209 | | NORFOLK | VA |
| 60822 02001 | 2016 | BYCK SYLVAN M JR | | 318 E BAY ST | | SAVANNAH | GA |
| 60822 02001 | 2017 | BYCK JUDY A AS TRUSTEE* | | 318 E BAY ST | | SAVANNAH | GA |
| 60822 02001 | 2018 | BYCK JUDY A AS TRUSTEE* | | 318 E BAY ST | | SAVANNAH | GA |
| 60822 02001 | 2019 | BYCK JUDY A AS TRUSTEE* | | 318 E BAY ST | | SAVANNAH | GA |
| 60824 01002 | 2016 | NORFOLK SOUTHERN COPR | TAXATION DEPT | THREE COMMERCIAL PL BOX 209 | | NORFOLK | VA |
| 60824 01002 | 2017 | NORFOLK SOUTHERN COPR | TAXATION DEPT | THREE COMMERCIAL PL BOX 209 | | NORFOLK | VA |
| 60824 01002 | 2018 | NORFOLK SOUTHERN COPR | TAXATION DEPT | THREE COMMERCIAL PL BOX 209 | ATTN BRAULIA CHARRIS | NORFOLK | VA |
| 60824 01002 | 2019 | NORFOLK SOUTHERN COPR | TAXATION DEPT | THREE COMMERCIAL PL BOX 209 | ATTN BRAULIA CHARRIS | NORFOLK | VA |
| 60824 01003 | 2016 | NORFOLK SOUTHERN COPR | TAXATION DEPT | THREE COMMERCIAL PL BOX 209 | | NORFOLK | VA |

| PARID | Tax Year | OWN1 | OWN2 | ADDR1 | ADDR2 | CITYNAME | STATE CODE |
|-------------|----------|-------------------------------|-----------------------|-----------------------------|----------------------|---------------|------------|
| 60824 01003 | 2017 | NORFOLK SOUTHERN COPR | TAXATION DEPT | THREE COMMERCIAL PL BOX 209 | | NORFOLK | VA |
| 60824 01003 | 2018 | NORFOLK SOUTHERN COPR | TAXATION DEPT | THREE COMMERCIAL PL BOX 209 | ATTN BRAULIA CHARRIS | NORFOLK | VA |
| 60824 01003 | 2019 | NORFOLK SOUTHERN COPR | TAXATION DEPT BOX 209 | THREE COMMERCIAL PL | | NORFOLK | VA |
| 60827 01004 | 2016 | SUPERIOR SANITATIO | | PO BOX 1450 | | CHICAGO | IL |
| 60827 01004 | 2017 | SUPERIOR SANITATIO | | PO BOX 1450 | | CHICAGO | IL |
| 60827 01004 | 2018 | SUPERIOR SANITATIO | | PO BOX 1450 | | CHICAGO | IL |
| 60827 01004 | 2019 | SUPERIOR SANITATIO | | PO BOX 1450 | | CHICAGO | IL |
| 60830 01001 | 2016 | SAVANNAH CHRISTIAN SCHOOL INC | | PO BOX 2848 | | SAVANNAH | GA |
| 60830 01001 | 2017 | SAVANNAH CHRISTIAN SCHOOL INC | | PO BOX 2848 | | SAVANNAH | GA |
| 60830 01001 | 2018 | SAVANNAH CHRISTIAN SCHOOL INC | | PO BOX 2848 | | SAVANNAH | GA |
| 60830 01001 | 2019 | SAVANNAH CHRISTIAN SCHOOL INC | | PO BOX 2848 | | SAVANNAH | GA |
| 60877 01001 | 2016 | LEG/MEG 80 DEAN FOREST LLC | | 742 BUCKLAND HALL RD | | RICHMOND HILL | GA |
| 60877 01001 | 2017 | LEG/MEG 80 DEAN FOREST LLC | | 742 BUCKLAND HALL RD | | RICHMOND HILL | GA |
| 60877 01001 | 2018 | LEG/MEG 80 DEAN FOREST LLC | | 742 BUCKLAND HALL RD | | RICHMOND HILL | GA |
| 60877 01001 | 2019 | LEG/MEG 80 DEAN FOREST LLC | | 742 BUCKLAND HALL RD | | RICHMOND HILL | GA |
| 60879 02004 | 2016 | GARRETT MARY E | | P O BOX 1086 | | RICHMOND HILL | GA |
| 60879 02004 | 2017 | GARRETT MARY E | | P O BOX 1086 | | RICHMOND HILL | GA |
| 60879 02004 | 2018 | GARRETT MARY E | | P O BOX 1086 | | RICHMOND HILL | GA |
| 60879 02004 | 2019 | GARRETT MARY E | | P O BOX 1086 | | RICHMOND HILL | GA |
| 60879 02005 | 2016 | LEG/MEG 167 KELLY HILL LLC | | 742 BUCKLAND HALL RD | | RICHMOND HILL | GA |
| 60879 02005 | 2017 | LEG/MEG 167 KELLY HILL LLC | | 742 BUCKLAND HALL RD | | RICHMOND HILL | GA |
| 60879 02005 | 2018 | LEG/MEG 167 KELLY HILL LLC | | 742 BUCKLAND HALL RD | | RICHMOND HILL | GA |
| 60879 02005 | 2019 | LEG/MEG 167 KELLY HILL LLC | | 742 BUCKLAND HALL RD | | RICHMOND HILL | GA |
| 60880 01014 | 2016 | CHATHAM COUNTY | ATTN:COUNTY MANAGER | 124 BULL STREET ROOM #220 | | SAVANNAH | GA |
| 60880 01014 | 2017 | CHATHAM COUNTY | ATTN:COUNTY MANAGER | 124 BULL STREET ROOM #220 | | SAVANNAH | GA |
| 60880 01014 | 2018 | CHATHAM COUNTY | ATTN:COUNTY MANAGER | 124 BULL STREET ROOM #220 | | SAVANNAH | GA |
| 60880 01014 | 2019 | CHATHAM COUNTY | ATTN:COUNTY MANAGER | 124 BULL STREET ROOM #220 | | SAVANNAH | GA |
| 60882 04068 | 2016 | MARSHALLS RUN APARTMENTS LLC | | 1719 ABERCORN ST | | SAVANNAH | GA |
| 60882 04068 | 2017 | MARSHALLS RUN APARTMENTS LLC | | 1719 ABERCORN ST | | SAVANNAH | GA |
| 60882 04068 | 2018 | MARSHALLS RUN APARTMENTS LLC | | 1719 ABERCORN ST | | SAVANNAH | GA |
| 60882 04068 | 2019 | BOS MARSHALLS RUN LLC | | 2627 SIDNEY LANIER DR | | BRUNSWICK | GA |

| PARID | Tax Year | OWN1 | OWN2 | ADDR1 | ADDR2 | CITYNAME | STATE CODE |
|-------------|----------|--|-----------------------------|-----------------------------|----------------------|-----------|------------|
| 60883 01015 | 2016 | CENTERPOINT GARDEN CITY LLC | | 1808 SWIFT DRIVE SUITE A | | OAK BROOK | IL |
| 60883 01015 | 2017 | CENTERPOINT GARDEN CITY LLC | | 1808 SWIFT DRIVE SUITE A | | OAK BROOK | IL |
| 60883 01015 | 2018 | CENTERPOINT GARDEN CITY LLC | | 1808 SWIFT DRIVE SUITE A | | OAK BROOK | IL |
| 60883 01015 | 2019 | CENTERPOINT INTERMODAL CENTER-GARDEN CIT | Y PRO | 1808 SWIFT DR | | OAK BROOK | IL |
| 60883 01016 | 2016 | CENTERPOINT GARDEN CITY LLC | | 1808 SWIFT DRIVE SUITE A | | OAK BROOK | IL |
| 60883 01016 | 2017 | CENTERPOINT GARDEN CITY LLC | | 1808 SWIFT DRIVE SUITE A | | OAK BROOK | IL |
| 60883 01016 | 2018 | CENTERPOINT GARDEN CITY LLC | | 1808 SWIFT DRIVE SUITE A | | OAK BROOK | IL |
| 60883 01016 | 2019 | CENTERPOINT GARDEN CITY LLC | | 1808 SWIFT DRIVE SUITE A | | OAK BROOK | IL |
| 60883 01019 | 2016 | CENTERPOINT INTERMODAL CENTER GARDEN CIT | PROPERTY OWNERS ASSOC INC** | 1808 SWIFT DR | | OAK BROOK | IL |
| 60883 01019 | 2017 | CENTERPOINT INTERMODAL CENTER GARDEN CIT | PROPERTY OWNERS ASSOC INC** | 1808 SWIFT DR | | OAK BROOK | IL |
| 60883 01019 | 2018 | CENTERPOINT INTERMODAL CENTER GARDEN CIT | PROPERTY OWNERS ASSOC INC** | 1808 SWIFT DR | | OAK BROOK | IL |
| 60883 01019 | 2019 | CENTERPOINT INTERMODAL CENTER GARDEN CIT | PROPERTY OWNERS ASSOC INC** | 1808 SWIFT DR | | OAK BROOK | IL |
| 60883 01020 | 2016 | CENTERPOINT INTERMODAL CENTER GARDEN CIT | PROPERTY OWNERS ASSOC INC** | 1808 SWIFT DR | | OAK BROOK | IL |
| 60883 01020 | 2017 | CENTERPOINT INTERMODAL CENTER GARDEN CIT | PROPERTY OWNERS ASSOC INC** | 1808 SWIFT DR | | OAK BROOK | IL |
| 60883 01020 | 2018 | CENTERPOINT INTERMODAL CENTER GARDEN CIT | PROPERTY OWNERS ASSOC INC** | 1808 SWIFT DR | | OAK BROOK | IL |
| 60883 01020 | 2019 | CENTERPOINT INTERMODAL CENTER GARDEN CIT | PROPERTY OWNERS ASSOC INC** | 1808 SWIFT DR | | OAK BROOK | IL |
| 60883 01031 | 2016 | 47 SONNY PERDUE GA LLC | | 1808 SWIFT DR | | OAK BROOK | IL |
| 60883 01031 | 2017 | SAVANNAH ECONOMIC DEVELOPMENT AUTHORITY | | P.O. BOX 128 | | SAVANNAH | GA |
| 60883 01031 | 2018 | SAVANNAH ECONOMIC DEVELOPMENT AUTHORITY | | P.O. BOX 128 | | SAVANNAH | GA |
| 60883 01031 | 2019 | SAVANNAH ECONOMIC DEVELOPMENT AUTHORITY | | P.O. BOX 128 | | SAVANNAH | GA |
| 60884 01002 | 2016 | NORFOLK SOUTHERN COPR | TAXATION DEPT | THREE COMMERCIAL PL BOX 209 | | NORFOLK | VA |
| 60884 01002 | 2017 | NORFOLK SOUTHERN COPR | TAXATION DEPT | THREE COMMERCIAL PL BOX 209 | | NORFOLK | VA |
| 60884 01002 | 2018 | NORFOLK SOUTHERN COPR | TAXATION DEPT | THREE COMMERCIAL PL BOX 209 | ATTN BRAULIA CHARRIS | NORFOLK | VA |

| PARID | Tax Year | OWN1 | OWN2 | ADDR1 | ADDR2 | CITYNAME | STATE CODE |
|-------------|----------|-----------------------------------|-----------------------|--------------------------------|----------------------|--------------|------------|
| 60884 01002 | 2019 | NORFOLK SOUTHERN COPR | TAXATION DEPT BOX 209 | THREE COMMERCIAL PL | | NORFOLK | VA |
| 60885 01014 | 2016 | NEWELL RECYCLING OF SAVANNAH LLC | | 1359 CENTRAL AVE | | EAST POINT | GA |
| 60885 01014 | 2017 | NEWELL RECYCLING OF SAVANNAH LLC | | 1359 CENTRAL AVE | | EAST POINT | GA |
| 60885 01014 | 2018 | NEWELL RECYCLING OF SAVANNAH LLC | | 1359 CENTRAL AVE | | EAST POINT | GA |
| 60885 01014 | 2019 | NEWELL RECYCLING OF SAVANNAH LLC | | 1359 CENTRAL AVE | | EAST POINT | GA |
| 60886 02011 | 2016 | NORFOLK SOUTHERN COPR | TAXATION DEPT | THREE COMMERCIAL PL BOX 209 | | NORFOLK | VA |
| 60886 02011 | 2017 | NORFOLK SOUTHERN COPR | TAXATION DEPT | THREE COMMERCIAL PL BOX 209 | | NORFOLK | VA |
| 60886 02011 | 2018 | NORFOLK SOUTHERN COPR | TAXATION DEPT | THREE COMMERCIAL PL BOX 209 | ATTN BRAULIA CHARRIS | NORFOLK | VA |
| 60886 02011 | 2019 | NORFOLK SOUTHERN COPR | TAXATION DEPT BOX 209 | THREE COMMERCIAL PL | | NORFOLK | VA |
| 60887 01004 | 2016 | GARDEN CITY | | PO BOX 7548 | | SAVANNAH | GA |
| 60887 01004 | 2017 | GARDEN CITY | | PO BOX 7548 | | SAVANNAH | GA |
| 60887 01004 | 2018 | GARDEN CITY | | PO BOX 7548 | | SAVANNAH | GA |
| 60887 01004 | 2019 | GARDEN CITY | | PO BOX 7548 | | SAVANNAH | GA |
| 60892 01038 | 2016 | SLIVKA GENE R AS TRUSTEE* | | 3619 JULIENTON RD NE | | TOWNSEND | GA |
| 60892 01038 | 2017 | SLIVKA GENE R AS TRUSTEE* | | 3619 JULIENTON RD NE | | TOWNSEND | GA |
| 60892 01038 | 2018 | SLIVKA GENE R AS TRUSTEE* | | 3619 JULIENTON RD NE | | TOWNSEND | GA |
| 60892 01038 | 2019 | SLIVKA GENE R AS TRUSTEE* | | 3619 JULIENTON RD NE | | TOWNSEND | GA |
| 60918 01003 | 2016 | WESTPORT INDUSTRIAL OWNER LLC | | 1230 PEACHTREE ST NE SUITE 250 | | ATLANTA | GA |
| 60918 01003 | 2017 | WESTPORT INDUSTRIAL OWNER LLC | | 1230 PEACHTREE ST NE SUITE 250 | | ATLANTA | GA |
| 60918 01003 | 2018 | GPT DEAN FOREST OWNER LLC | | 90 PARK AVE 32 FL | | NEW YORK | NY |
| 60918 01003 | 2019 | GPT DEAN FOREST OWNER LLC | | 90 PARK AVE 32 FL | | NEW YORK | NY |
| 60918 01004 | 2016 | DUKE REALTY 2509 DEAN FOREST ROAD | | 600 E 96TH ST SUITE 100 | | INDIANAPOLIS | IN |
| 60918 01004 | 2017 | DUKE REALTY 2509 DEAN FOREST ROAD | | 600 E 96TH ST SUITE 100 | | INDIANAPOLIS | IN |
| 60918 01004 | 2018 | DUKE REALTY 2509 DEAN FOREST ROAD | | PO BOX 40509 | | INDIANAPOLIS | IN |
| 60918 01004 | 2019 | DUKE REALTY 2509 DEAN FOREST ROAD | | PO BOX 40509 | | INDIANAPOLIS | IN |
| 60918 01005 | 2016 | DUKE REALTY 2509 DEAN FOREST ROAD | | 600 E 96TH ST SUITE 100 | | INDIANAPOLIS | IN |
| 60918 01005 | 2017 | DUKE REALTY 2509 DEAN FOREST ROAD | | 600 E 96TH ST SUITE 100 | | INDIANAPOLIS | IN |
| 60918 01005 | 2018 | DUKE REALTY 2509 DEAN FOREST ROAD | | PO BOX 40509 | | INDIANAPOLIS | IN |

| PARID | Tax Year | OWN1 | OWN2 | ADDR1 | ADDR2 | CITYNAME | STATE CODE |
|-------------|----------|---|------|--------------------------|---------------------|---------------|------------|
| 60918 01005 | 2019 | DUKE REALTY 2509 DEAN FOREST ROAD | | PO BOX 40509 | | INDIANAPOLIS | IN |
| 60923 01001 | 2016 | BALDWIN KAHN (BYPASS)* | | 300 BULL ST #601 | | SAVANNAH | GA |
| 60923 01001 | 2017 | BALDWIN KAHN (BYPASS)* | | 300 BULL ST #601 | | SAVANNAH | GA |
| 60923 01001 | 2018 | BALDWIN KAHN (BYPASS)* | | 300 BULL ST #601 | | SAVANNAH | GA |
| 60923 01001 | 2019 | BALDWIN KAHN (BYPASS)* | | 300 BULL ST #601 | | SAVANNAH | GA |
| 60924 01007 | 2016 | MORGAN INDUSTTRIAL BOULEVARD LLC | | 70 SHIRLEY B JAMES DR | | SAVANNAH | GA |
| 60924 01007 | 2017 | MORGAN INDUSTTRIAL BOULEVARD LLC | | 70 SHIRLEY B JAMES DR | | SAVANNAH | GA |
| 60924 01007 | 2018 | MORGAN INDUSTTRIAL BOULEVARD LLC | | 70 SHIRLEY B JAMES DR | | SAVANNAH | GA |
| 60924 01007 | 2019 | MORGAN INDUSTTRIAL BOULEVARD LLC | | 70 SHIRLEY B JAMES DR | | SAVANNAH | GA |
| 60924 01018 | 2016 | PATEL LAND INVESTORS LLC | | 111 GREENVIEW DRIVE | | SAVANNAH | GA |
| 60924 01018 | 2017 | PATEL LAND INVESTORS LLC | | 111 GREENVIEW DRIVE | | SAVANNAH | GA |
| 60924 01018 | 2018 | PATEL LAND INVESTORS LLC | | 111 GREENVIEW DRIVE | | SAVANNAH | GA |
| 60924 01018 | 2019 | LIGHTHOUSE BAPTIST CHURCH OF POOLER INC | | 310 ASH ST | | BLOOMINGDALE | GA |
| 60925 04001 | 2016 | HICKS RICHARD MORGAN | | 403 ANGEL CT | | RINCON | GA |
| 60925 04001 | 2017 | HICKS RICHARD MORGAN | | 403 ANGEL CT | | RINCON | GA |
| 60925 04001 | 2018 | HICKS RICHARD MORGAN | | 403 ANGEL CT | | RINCON | GA |
| 60925 04001 | 2019 | HICKS RICHARD MORGAN | | 403 ANGEL CT | | RINCON | GA |
| 60928 03001 | 2016 | COOPER JAMES W JR | | 1200 COLLIERS CREEK RD | | WATKINSVILLE | GA |
| 60928 03001 | 2017 | COOPER JAMES W JR | | 1200 COLLIERS CREEK RD | | WATKINSVILLE | GA |
| 60928 03001 | 2018 | COOPER JAMES W JR | | 1200 COLLIERS CREEK RD | | WATKINSVILLE | GA |
| 60928 03001 | 2019 | COOPER JAMES W JR | | 1200 COLLIERS CREEK RD | | WATKINSVILLE | GA |
| 60930 01002 | 2016 | LEG/MEG 270 DEAN FOREST LLC | | 742 BUCKLAND HALL RD | | RICHMOND HILL | GA |
| 60930 01002 | 2017 | LEG/MEG 270 DEAN FOREST LLC | | 742 BUCKLAND HALL RD | | RICHMOND HILL | GA |
| 60930 01002 | 2018 | LEG/MEG 270 DEAN FOREST LLC | | 742 BUCKLAND HALL RD | | RICHMOND HILL | GA |
| 60930 01002 | 2019 | LEG/MEG 270 DEAN FOREST LLC | | 742 BUCKLAND HALL RD | | RICHMOND HILL | GA |
| 60960 01001 | 2016 | GRAINGER WILLIAM L | | P O BOX 7267 | | GARDEN CITY | GA |
| 60960 01001 | 2017 | GRAINGER WILLIAM L | | P O BOX 7267 | | GARDEN CITY | GA |
| 60960 01001 | 2018 | GRAINGER WILLIAM L | | P O BOX 7267 | | GARDEN CITY | GA |
| 60960 01001 | 2019 | GRAINGER WILLIAM L | | P O BOX 7267 | | GARDEN CITY | GA |
| 60965 01004 | 2016 | GEORGIA POWER COMPANY | | 241 RALPH MCGILL BLVD NE | TAX DEPT. BIN 10120 | ATLANTA | GA |
| 60965 01004 | 2017 | GEORGIA POWER COMPANY | | 241 RALPH MCGILL BLVD NE | TAX DEPT. BIN 10120 | ATLANTA | GA |
| 60965 01004 | 2018 | GEORGIA POWER COMPANY | | 241 RALPH MCGILL BLVD NE | TAX DEPT. BIN 10120 | ATLANTA | GA |
| 60965 01004 | 2019 | GEORGIA POWER COMPANY | | 241 RALPH MCGILL BLVD NE | TAX DEPT. BIN 10120 | ATLANTA | GA |

| PARID | Tax Year | OWN1 | OWN2 | ADDR1 | ADDR2 | CITYNAME | STATE CODE |
|-------------|----------|---------------------------------------|---------------------|---------------------------|---------------------|--------------|------------|
| 60969 01001 | 2016 | JRP INDUSTRIES LLC | | 4884 OLD LOUISVILLE RD | | GARDEN CITY | GA |
| 60969 01001 | 2017 | JRP INDUSTRIES LLC | | 4884 OLD LOUISVILLE RD | | GARDEN CITY | GA |
| 60969 01001 | 2018 | JRP INDUSTRIES LLC | | 4884 OLD LOUISVILLE RD | | GARDEN CITY | GA |
| 60969 01001 | 2019 | JRP INDUSTRIES LLC | | 4884 OLD LOUISVILLE RD | | GARDEN CITY | GA |
| 60986 01002 | 2016 | SOUTHERN REGION INDUSTRIAL REALTY INC | | 110 FRANKLIN RD SE BOX 28 | | ROANOKE | VA |
| 60986 01002 | 2017 | SOUTHERN REGION INDUSTRIAL REALTY INC | | 3 COMMERCIAL PL UNIT 209 | | NORFOLK | VA |
| 60986 01002 | 2018 | SOUTHERN REGION INDUSTRIAL REALTY INC | | 3 COMMERCIAL PL UNIT 209 | | NORFOLK | VA |
| 60986 01002 | 2019 | SOUTHERN REGION INDUSTRIAL REALTY INC | | 3 COMMERCIAL PL UNIT 209 | | NORFOLK | VA |
| 60986 01005 | 2016 | CHATHAM COUNTY | ATTN:COUNTY MANAGER | 124 BULL STREET ROOM #220 | | SAVANNAH | GA |
| 60986 01005 | 2017 | CHATHAM COUNTY | ATTN:COUNTY MANAGER | 124 BULL STREET ROOM #220 | | SAVANNAH | GA |
| 60986 01005 | 2018 | CHATHAM COUNTY | ATTN:COUNTY MANAGER | 124 BULL STREET ROOM #220 | | SAVANNAH | GA |
| 60986 01005 | 2019 | CHATHAM COUNTY | ATTN:COUNTY MANAGER | 124 BULL STREET ROOM #220 | | SAVANNAH | GA |
| 60986 01006 | 2016 | CHATHAM COUNTY | ATTN:COUNTY MANAGER | 124 BULL STREET ROOM #220 | | SAVANNAH | GA |
| 60986 01006 | 2017 | CHATHAM COUNTY | ATTN:COUNTY MANAGER | 124 BULL STREET ROOM #220 | | SAVANNAH | GA |
| 60986 01006 | 2018 | CHATHAM COUNTY | ATTN:COUNTY MANAGER | 124 BULL STREET ROOM #220 | | SAVANNAH | GA |
| 60986 01006 | 2019 | CHATHAM COUNTY | ATTN:COUNTY MANAGER | 124 BULL STREET ROOM #220 | | SAVANNAH | GA |
| 60988 02001 | 2016 | GEORGIA POWER COMPANY | | 241 RALPH MCGILL BLVD NE | TAX DEPT. BIN 10120 | ATLANTA | GA |
| 60988 02001 | 2017 | GEORGIA POWER COMPANY | | 241 RALPH MCGILL BLVD NE | TAX DEPT. BIN 10120 | ATLANTA | GA |
| 60988 02001 | 2018 | GEORGIA POWER COMPANY | | 241 RALPH MCGILL BLVD NE | TAX DEPT. BIN 10120 | ATLANTA | GA |
| 60988 02001 | 2019 | GEORGIA POWER COMPANY | | 241 RALPH MCGILL BLVD NE | TAX DEPT. BIN 10120 | ATLANTA | GA |
| 60988 02003 | 2016 | NASSAU WOODS MHP LLC | | 710 DENBIGH BLVD SUITE 2D | | NEWPORT NEWS | VA |
| 60988 02003 | 2017 | NASSAU WOODS MHP LLC | | 710 DENBIGH BLVD SUITE 2D | | NEWPORT NEWS | VA |
| 60988 02003 | 2018 | NASSAU WOODS MHP LLC | | 710 DENBIGH BLVD SUITE 2D | | NEWPORT NEWS | VA |
| 60988 02003 | 2019 | NASSAU WOODS MHP LLC | | 710 DENBIGH BLVD SUITE 2D | | NEWPORT NEWS | VA |
| 60988 02015 | 2016 | HARWARD VELMA NANCE AS TRUSTEE* | | 5019 OGEECHEE ROAD | | SAVANNAH | GA |
| 60988 02015 | 2017 | HARWARD VELMA NANCE AS TRUSTEE* | | 5019 OGEECHEE ROAD | | SAVANNAH | GA |
| 60988 02015 | 2018 | HARWARD VELMA NANCE AS TRUSTEE* | | 5019 OGEECHEE ROAD | | SAVANNAH | GA |

| PARID | Tax Year | OWN1 | OWN2 | ADDR1 | ADDR2 | CITYNAME | STATE CODE |
|-------------|----------|--|----------------|--------------------------|-------|-----------------|------------|
| 60988 02015 | 2019 | HARWARD VELMA NANCE AS TRUSTEE* | | 5019 OGEECHEE ROAD | | SAVANNAH | GA |
| 60988 02016 | 2016 | COMERAGH CORP | | 850 POWELL ST APT 901 | | SAN FRANCISCO | CA |
| 60988 02016 | 2017 | COMERAGH CORP | | 850 POWELL ST APT 901 | | SAN FRANCISCO | CA |
| 60988 02016 | 2018 | COMERAGH CORP | | 850 POWELL ST APT 901 | | SAN FRANCISCO | CA |
| 60988 02016 | 2019 | COMERAGH CORP | | 850 POWELL ST APT 901 | | SAN FRANCISCO | CA |
| 60988 02017 | 2016 | SAVANNAH PINES MHP LLC | | 9170 CARDINAL AVENUE | | FOUNTAIN VALLEY | CA |
| 60988 02017 | 2017 | SAVANNAH PINES MOBILE HOME PARK LLC | | 710 DENIGH BLVD SUITE 2D | | NEWPORT NEWS | VA |
| 60988 02017 | 2018 | SAVANNAH PINES MOBILE HOME PARK LLC | | 710 DENIGH BLVD SUITE 2D | | NEWPORT NEWS | VA |
| 60988 02017 | 2019 | SAVANNAH PINES MOBILE HOME PARK LLC | | 710 DENIGH BLVD SUITE 2D | | NEWPORT NEWS | VA |
| 60989 01004 | 2016 | GAY & CURLEE EDGAR L T & E LANE III AS C | O TRU | 136 HABERSHAM ST | | SAVANNAH | GA |
| 60989 01004 | 2017 | GAY & CURLEE EDGAR L T & E LANE III AS C | O TRU | 136 HABERSHAM ST | | SAVANNAH | GA |
| 60989 01004 | 2018 | GAY & CURLEE EDGAR L T & E LANE III AS C | O TRU | 136 HABERSHAM ST | | SAVANNAH | GA |
| 60989 01004 | 2019 | GAY & CURLEE EDGAR L T & E LANE III AS C | O TRU | 136 HABERSHAM ST | | SAVANNAH | GA |
| 60989 01005 | 2016 | CONSTANTINE JOHN N | | 1460 DEAN FOREST RD | | SAVANNAH | GA |
| 60989 01005 | 2017 | CONSTANTINE JOHN N | | 1460 DEAN FOREST RD | | SAVANNAH | GA |
| 60989 01005 | 2018 | CONSTANTINE JOHN N | | 1460 DEAN FOREST RD | | SAVANNAH | GA |
| 60989 01005 | 2019 | CONSTANTINE JOHN N | | 1460 DEAN FOREST RD | | SAVANNAH | GA |
| 60989 01018 | 2016 | CONSTANTINE JOHN N | | 1460 DEAN FOREST RD | | SAVANNAH | GA |
| 60989 01018 | 2017 | CONSTANTINE JOHN N | | 1460 DEAN FOREST RD | | SAVANNAH | GA |
| 60989 01018 | 2018 | CONSTANTINE JOHN N | | 1460 DEAN FOREST RD | | SAVANNAH | GA |
| 60989 01018 | 2019 | CONSTANTINE JOHN N | | 1460 DEAN FOREST RD | | SAVANNAH | GA |
| 60989 04001 | 2016 | CONSTANTINE JOHN N | | 1460 DEAN FOREST RD | | SAVANNAH | GA |
| 60989 04001 | 2017 | CONSTANTINE JOHN N | | 1460 DEAN FOREST RD | | SAVANNAH | GA |
| 60989 04001 | 2018 | CONSTANTINE JOHN N | | 1460 DEAN FOREST RD | | SAVANNAH | GA |
| 60989 04001 | 2019 | CONSTANTINE JOHN N | | 1460 DEAN FOREST RD | | SAVANNAH | GA |
| 60990 02001 | 2016 | WARD KATHERINE C ET AL* | | 115 WEATHERBY CT | | SAVANNAH | GA |
| 60990 02001 | 2017 | WARD KATHERINE C ET AL* | | 115 WEATHERBY CT | | SAVANNAH | GA |
| 60990 02001 | 2018 | WARD KATHERINE C ET AL* | | 403 CARDINAL ST | | POOLER | GA |
| 60990 02001 | 2019 | WARD KATHERINE C ET AL* | | 403 CARDINAL ST | | POOLER | GA |
| 60990 02002 | 2016 | MEMORIAL PROPERTIES-HILLCREST | ABBAY WEST LLC | 1336 DEAN FORREST RD | | SAVANNAH | |
| 60990 02002 | 2017 | MEMORIAL PROPERTIES-HILLCREST | ABBAY WEST LLC | 1336 DEAN FORREST RD | | SAVANNAH | |
| 60990 02002 | 2018 | MEMORIAL PROPERTIES-HILLCREST | ABBAY WEST LLC | 1336 DEAN FORREST RD | | SAVANNAH | |

| PARID | Tax Year | OWN1 | OWN2 | ADDR1 | ADDR2 | CITYNAME | STATE CODE |
|-------------|----------|---------------------------------------|----------------------|---------------------------|-------|------------|------------|
| 60990 02002 | 2019 | MEMORIAL PROPERTIES-HILLCREST | ABBEY WEST LLC | 1336 DEAN FORREST RD | | SAVANNAH | |
| 60990 03001 | 2016 | CHATHAM COUNTY | ATTN: COUNTY MANAGER | 124 BULL STREET ROOM #220 | | SAVANNAH | GA |
| 60990 03001 | 2017 | CHATHAM COUNTY | ATTN: COUNTY MANAGER | 124 BULL STREET ROOM #220 | | SAVANNAH | GA |
| 60990 03001 | 2018 | CHATHAM COUNTY | ATTN: COUNTY MANAGER | 124 BULL STREET ROOM #220 | | SAVANNAH | GA |
| 60990 03001 | 2019 | CHATHAM COUNTY | ATTN: COUNTY MANAGER | 124 BULL STREET ROOM #220 | | SAVANNAH | GA |
| 60990 04011 | 2016 | BRADLEY VIRGINIA D | | P O BOX 16116 | | SAVANNAH | GA |
| 60990 04011 | 2017 | CHASE TRAVIS | | 1108 DEAN FOREST RD | | SAVANNAH | GA |
| 60990 04011 | 2018 | CHASE TRAVIS | | 1108 DEAN FOREST RD | | SAVANNAH | GA |
| 60990 04011 | 2019 | CHASE TRAVIS | | 1108 DEAN FOREST RD | | SAVANNAH | GA |
| 60990 07001 | 2016 | ATWOOD INGE | | 5104 PINELAND DR | | SAVANNAH | GA |
| 60990 07001 | 2017 | ATWOOD INGE | | 5104 PINELAND DR | | SAVANNAH | GA |
| 60990 07001 | 2018 | ATWOOD INGE | | 5104 PINELAND DR | | SAVANNAH | GA |
| 60990 07001 | 2019 | ATWOOD INGE | | 5104 PINELAND DR | | SAVANNAH | GA |
| 60990 07002 | 2016 | DYAL JAMES W & PAULA | | 129C SALT CREEK RD | | SAVANNAH | GA |
| 60990 07002 | 2017 | DYAL JAMES W & PAULA | | 129C SALT CREEK RD | | SAVANNAH | GA |
| 60990 07002 | 2018 | DYAL JAMES W & PAULA | | 129C SALT CREEK RD | | SAVANNAH | GA |
| 60990 07002 | 2019 | DYAL JAMES W & PAULA | | 129C SALT CREEK RD | | SAVANNAH | GA |
| 70003 01007 | 2016 | GEORGIA PORTS AUTHORITY | | PO BOX 2406 | | SAVANNAH | GA |
| 70003 01007 | 2017 | GEORGIA PORTS AUTHORITY | | PO BOX 2406 | | SAVANNAH | GA |
| 70003 01007 | 2018 | GEORGIA PORTS AUTHORITY | | PO BOX 2406 | | SAVANNAH | GA |
| 70003 01007 | 2019 | GEORGIA PORTS AUTHORITY | | PO BOX 2406 | | SAVANNAH | GA |
| 70004 01028 | 2016 | SOUTHERN REGION INDUSTRIAL REALTY INC | | 110 FRANKLIN RD SE BOX 28 | | ROANOKE | VA |
| 70004 01028 | 2017 | SOUTHERN REGION INDUSTRIAL REALTY INC | | 3 COMMERCIAL PL UNIT 209 | | NORFOLK | VA |
| 70004 01028 | 2018 | SOUTHERN REGION INDUSTRIAL REALTY INC | | 3 COMMERCIAL PL UNIT 209 | | NORFOLK | VA |
| 70004 01028 | 2019 | SOUTHERN REGION INDUSTRIAL REALTY INC | | 3 COMMERCIAL PL UNIT 209 | | NORFOLK | VA |
| 70004 01029 | 2016 | SOUTHERN REGION INDUSTRIAL REALTY INC | | 110 FRANKLIN RD SE BOX 28 | | ROANOKE | VA |
| 70004 01029 | 2017 | SOUTHERN REGION INDUSTRIAL REALTY INC | | 3 COMMERCIAL PL UNIT 209 | | NORFOLK | VA |
| 70004 01029 | 2018 | SOUTHERN REGION INDUSTRIAL REALTY INC | | 3 COMMERCIAL PL UNIT 209 | | NORFOLK | VA |
| 70004 01029 | 2019 | SOUTHERN REGION INDUSTRIAL REALTY INC | | 3 COMMERCIAL PL UNIT 209 | | NORFOLK | VA |
| 70015 02001 | 2016 | IMPERIAL-SAVANNAH LP | | PO BOX 9 | | SUGAR LAND | TX |

| PARID | Tax Year | OWN1 | OWN2 | ADDR1 | ADDR2 | CITYNAME | STATE CODE |
|-------------|----------|----------------------------|------|--------------------------------|-------|------------|------------|
| 70015 02001 | 2017 | IMPERIAL-SAVANNAH LP | | 40 DANBURY ROAD PO BOX 810 | | WILTON | CT |
| 70015 02001 | 2018 | IMPERIAL-SAVANNAH LP | | 40 DANBURY ROAD PO BOX 810 | | WILTON | CT |
| 70015 02001 | 2019 | IMPERIAL-SAVANNAH LP | | 40 DANBURY ROAD PO BOX 810 | | WILTON | CT |
| 70020 01015 | 2016 | MORRIS LIMITED FAMILY L P | | 4 PRESCOTT LANE | | SAVANNAH | GA |
| 70020 01015 | 2017 | MORRIS LIMITED FAMILY L P | | 4 PRESCOTT LANE | | SAVANNAH | GA |
| 70020 01015 | 2018 | MORRIS LIMITED FAMILY L P | | 4 PRESCOTT LANE | | SAVANNAH | GA |
| 70020 01015 | 2019 | MORRIS LIMITED FAMILY L P | | 4 PRESCOTT LANE | | SAVANNAH | GA |
| 70033 01003 | 2016 | L-A SAVANNAH-CROSSGATE LLC | | 1960 SATELLITE BLVD SUITE 3000 | | DULUTH | GA |
| 70033 01003 | 2017 | L-A SAVANNAH-CROSSGATE LLC | | 1960 SATELLITE BLVD STE 3000 | | DULUTH | GA |
| 70033 01003 | 2018 | L-A SAVANNAH-CROSSGATE LLC | | 1960 SATELLITE BLVD STE 3000 | | DULUTH | GA |
| 70033 01004 | 2016 | L-A SAVANNAH-CROSSGATE LLC | | 1960 SATELLITE BLVD SUITE 3000 | | DULUTH | GA |
| 70033 01004 | 2017 | L-A SAVANNAH-CROSSGATE LLC | | 1960 SATELLITE BLVD STE 3000 | | DULUTH | GA |
| 70033 01004 | 2018 | L-A SAVANNAH-CROSSGATE LLC | | 1960 SATELLITE BLVD STE 3000 | | DULUTH | GA |
| 70033 01004 | 2019 | L-A SAVANNAH-CROSSGATE LLC | | 1960 SATELLITE BLVD STE 3000 | | DULUTH | GA |
| 70033 01005 | 2018 | SA SAVANNAH CROSSGATE 520 | | 1209 ORANGE ST | | WILMINGTON | DE |
| 70033 01005 | 2019 | SA SAVANNAH CROSSGATE 520 | | 1209 ORANGE ST | | WILMINGTON | DE |
| 70033 01006 | 2018 | L-A SAVANNAH-CROSSGATE LLC | | 1960 SATELLITE BLVD STE 3000 | | DULUTH | GA |
| 70033 01006 | 2019 | L-A SAVANNAH-CROSSGATE LLC | | 1960 SATELLITE BLVD STE 3000 | | DULUTH | GA |
| 70035 01007 | 2016 | L-A SAVANNAH-CROSSGATE LLC | | 1960 SATELLITE BLVD SUITE 3000 | | DULUTH | GA |
| 70035 01007 | 2017 | L-A SAVANNAH-CROSSGATE LLC | | 1960 SATELLITE BLVD STE 3000 | | DULUTH | GA |
| 70035 01007 | 2018 | L-A SAVANNAH-CROSSGATE LLC | | 1960 SATELLITE BLVD STE 3000 | | DULUTH | GA |
| 70035 01007 | 2019 | L-A SAVANNAH-CROSSGATE LLC | | 1960 SATELLITE BLVD STE 3000 | | DULUTH | GA |
| 70035 01008 | 2016 | L-A SAVANNAH-CROSSGATE LLC | | 1960 SATELLITE BLVD SUITE 3000 | | DULUTH | GA |
| 70035 01008 | 2017 | L-A SAVANNAH-CROSSGATE LLC | | 1960 SATELLITE BLVD STE 3000 | | DULUTH | GA |
| 70035 01008 | 2018 | L-A SAVANNAH-CROSSGATE LLC | | 1960 SATELLITE BLVD STE 3000 | | DULUTH | GA |

| PARID | Tax Year | OWN1 | OWN2 | ADDR1 | ADDR2 | CITYNAME | STATE CODE |
|-------------|----------|----------------------------------|------|------------------------------|-------|-----------------|------------|
| 70035 01008 | 2019 | L-A SAVANNAH-CROSSGATE LLC | | 1960 SATELLITE BLVD STE 3000 | | DULUTH | GA |
| 70037 02004 | 2016 | LAND HOLDING LLC | | PO BOX 25999 | | SHAWNEE MISSION | KS |
| 70037 02004 | 2017 | LAND HOLDING LLC | | PO BOX 25999 | | SHAWNEE MISSION | KS |
| 70037 02004 | 2018 | LAND HOLDING LLC | | PO BOX 25999 | | SHAWNEE MISSION | KS |
| 70037 02004 | 2019 | LAND HOLDING LLC | | PO BOX 25999 | | SHAWNEE MISSION | KS |
| 70039 01021 | 2016 | DUKE REALTY LIMITED PARTNERSHIP | | P O BOX 40509 | | INDIANAPOLIS | IN |
| 70039 01021 | 2017 | DUKE REALTY LIMITED PARTNERSHIP | | P O BOX 40509 | | INDIANAPOLIS | IN |
| 70039 01021 | 2018 | DUKE REALTY LIMITED PARTNERSHIP | | P O BOX 40509 | | INDIANAPOLIS | IN |
| 70039 01021 | 2019 | DUKE REALTY LIMITED PARTNERSHIP | | P O BOX 40509 | | INDIANAPOLIS | IN |
| 70039 01032 | 2016 | DUKE REALTY LIMITED PARTNERSHIP | | PO BOX 40509 | | INDIANAPOLIS | IN |
| 70039 01032 | 2017 | DUKE REALTY LIMITED PARTNERSHIP | | PO BOX 40509 | | INDIANAPOLIS | IN |
| 70039 01032 | 2018 | DUKE REALTY LIMITED PARTNERSHIP | | PO BOX 40509 | | INDIANAPOLIS | IN |
| 70039 01032 | 2019 | DUKE REALTY LIMITED PARTNERSHIP | | PO BOX 40509 | | INDIANAPOLIS | IN |
| 70039 01038 | 2016 | SAVANNAH INDUSTRIAL LLC | | 1007 N PATTERSON ST | | VALDOSTA | GA |
| 70039 01038 | 2017 | SAVANNAH INDUSTRIAL LLC | | 1007 N PATTERSON ST | | VALDOSTA | GA |
| 70039 01038 | 2018 | SAVANNAH INDUSTRIAL LLC | | 1007 N PATTERSON ST | | VALDOSTA | GA |
| 70039 01038 | 2019 | SAVANNAH INDUSTRIAL LLC | | 1007 N PATTERSON ST | | VALDOSTA | GA |
| 70039 01039 | 2016 | SAVANNAH INDUSTRIAL LLC | | 1007 N PATTERSON ST | | VALDOSTA | GA |
| 70039 01039 | 2017 | SAVANNAH INDUSTRIAL LLC | | 1007 N PATTERSON ST | | VALDOSTA | GA |
| 70039 01039 | 2018 | SAVANNAH INDUSTRIAL LLC | | 1007 N PATTERSON ST | | VALDOSTA | GA |
| 70039 01039 | 2019 | SAVANNAH INDUSTRIAL LLC | | 1007 N PATTERSON ST | | VALDOSTA | GA |
| 70904 01001 | 2016 | STATE HIGHWAY DEPARTMENT | | 630 W BOUNDARY ST | | SAVANNAH | GA |
| 70904 01001 | 2017 | STATE HIGHWAY DEPARTMENT | | 630 W BOUNDARY ST | | SAVANNAH | GA |
| 70904 01001 | 2018 | STATE HIGHWAY DEPARTMENT | | 630 W BOUNDARY ST | | SAVANNAH | GA |
| 70904 01001 | 2019 | STATE HIGHWAY DEPARTMENT | | 630 W BOUNDARY ST | | SAVANNAH | GA |
| 70904 02003 | 2016 | PORT WENTWORTH CITY OF | | 305 S COASTAL HWY | | PORT WENTWORTH | GA |
| 70904 02003 | 2017 | PORT WENTWORTH CITY OF | | 305 S COASTAL HWY | | PORT WENTWORTH | GA |
| 70904 02003 | 2018 | PORT WENTWORTH CITY OF | | 305 S COASTAL HWY | | PORT WENTWORTH | GA |
| 70904 02003 | 2019 | PORT WENTWORTH CITY OF | | 305 S COASTAL HWY | | PORT WENTWORTH | GA |
| 70906 01028 | 2016 | EXLEY THOMAS L SR & THOMAS L JR* | | PO BOX 416 | | SPRINGFIELD | GA |
| 70906 01028 | 2017 | EXLEY THOMAS L SR & THOMAS L JR* | | PO BOX 416 | | SPRINGFIELD | GA |

| PARID | Tax Year | OWN1 | OWN2 | ADDR1 | ADDR2 | CITYNAME | STATE CODE |
|-------------|----------|----------------------------------|------|---------------------------|------------|----------------|------------|
| 70906 01028 | 2018 | EXLEY THOMAS L SR & THOMAS L JR* | | PO BOX 416 | | SPRINGFIELD | GA |
| 70906 01028 | 2019 | EXLEY THOMAS L SR & THOMAS L JR* | | PO BOX 416 | | SPRINGFIELD | GA |
| 70906 01029 | 2016 | EXLEY THOMAS L SR & THOMAS L JR* | | PO BOX 416 | | SPRINGFIELD | GA |
| 70906 01029 | 2017 | EXLEY THOMAS L SR & THOMAS L JR* | | PO BOX 416 | | SPRINGFIELD | GA |
| 70906 01029 | 2018 | EXLEY THOMAS L SR & THOMAS L JR* | | PO BOX 416 | | SPRINGFIELD | GA |
| 70906 01029 | 2019 | EXLEY THOMAS L SR & THOMAS L JR* | | PO BOX 416 | | SPRINGFIELD | GA |
| 70906 01031 | 2016 | RICE CREEK INVESTORS NO 7 LLC | | 2702 WHATLEY AVE SUITE A2 | | SAVANNAH | GA |
| 70906 01031 | 2017 | RICE CREEK INVESTORS NO 7 LLC | | 2702 WHATLEY AVE SUITE A2 | | SAVANNAH | GA |
| 70906 01031 | 2018 | RICE CREEK INVESTORS NO 7 LLC | | 2702 WHATLEY AVE SUITE A2 | | SAVANNAH | GA |
| 70906 01031 | 2019 | RICE CREEK INVESTORS NO 7 LLC | | 2702 WHATLEY AVE SUITE A2 | | SAVANNAH | GA |
| 70906 01032 | 2016 | RICE CREEK INVESTORS NO 2 LLC | | 2702 WHATLEY AVE | | SAVANNAH | GA |
| 70906 01032 | 2017 | RICE CREEK INVESTORS NO 2 LLC | | 2702 WHATLEY AVE | | SAVANNAH | GA |
| 70906 01032 | 2018 | RICE CREEK INVESTORS NO 2 LLC | | 2702 WHATLEY AVE | | SAVANNAH | GA |
| 70906 01032 | 2019 | RICE CREEK INVESTORS NO 2 LLC | | 2702 WHATLEY AVE | | SAVANNAH | GA |
| 70906 01039 | 2019 | EXLEY THOMAS L SR & THOMAS L JR* | | PO BOX 416 | | SPRINGFIELD | GA |
| 70906 04011 | 2016 | BEP RICE HOPE LLC | | 680 FIFTH AVE | 20TH FLOOR | NEW YORK | NY |
| 70906 04011 | 2017 | BEP RH TRACT 2 LLC | | 14 E STATE ST | | SAVANNAH | GA |
| 70906 04011 | 2018 | BEP RH TRACT 2 LLC | | 100 LAKESIDE BLVD | | PORT WENTWORTH | GA |
| 70906 04011 | 2019 | BEP RH TRACT 2 LLC | | 100 LAKESIDE BLVD | | PORT WENTWORTH | GA |
| 70906 04012 | 2016 | HILL JOHN E | | 8547 HEATHERWOOD DR. | | SAVANNAH | GA |
| 70906 04012 | 2017 | HILL JOHN E | | 8547 HEATHERWOOD DR. | | SAVANNAH | GA |
| 70906 04012 | 2018 | HILL JOHN E | | 8547 HEATHERWOOD DR. | | SAVANNAH | GA |
| 70906 04012 | 2019 | HILL JOHN E | | 8547 HEATHERWOOD DR. | | SAVANNAH | GA |
| 70906 04016 | 2016 | RLF I-A SPE LLC | | 201 WEST ST SUITE 200 | | ANNAPOLIS | MD |
| 70906 04016 | 2017 | RLF I-A SPE LLC | | 201 WEST ST SUITE 200 | | ANNAPOLIS | MD |
| 70906 04016 | 2018 | RLF I-A SPE LLC | | 201 WEST ST SUITE 200 | | ANNAPOLIS | MD |
| 70906 04016 | 2019 | RLF I-A SPE LLC | | 201 WEST ST SUITE 200 | | ANNAPOLIS | MD |

| PARID | Tax Year | OWN1 | OWN2 | ADDR1 | ADDR2 | CITYNAME | STATE CODE |
|-------------|----------|--------------------------|-------------------------------|---------------------|-------|----------------|------------|
| 70906 04017 | 2016 | UNITED STATES OF AMERICA | UNITED STATES FISH & WILDLIFE | 1875 CENTURY BLVD | | ATLANTA | GA |
| 70906 04017 | 2017 | UNITED STATES OF AMERICA | UNITED STATES FISH & WILDLIFE | 1875 CENTURY BLVD | | ATLANTA | GA |
| 70906 04017 | 2018 | UNITED STATES OF AMERICA | UNITED STATES FISH & WILDLIFE | 1875 CENTURY BLVD | | ATLANTA | GA |
| 70906 04017 | 2019 | UNITED STATES OF AMERICA | UNITED STATES FISH & WILDLIFE | 1875 CENTURY BLVD | | ATLANTA | GA |
| 70906 04018 | 2016 | UNITED STATES OF AMERICA | UNITED STATES FISH & WILDLIFE | 1875 CENTURY BLVD | | ATLANTA | GA |
| 70906 04018 | 2017 | UNITED STATES OF AMERICA | UNITED STATES FISH & WILDLIFE | 1875 CENTURY BLVD | | ATLANTA | GA |
| 70906 04018 | 2018 | UNITED STATES OF AMERICA | UNITED STATES FISH & WILDLIFE | 1875 CENTURY BLVD | | ATLANTA | GA |
| 70906 04018 | 2019 | UNITED STATES OF AMERICA | UNITED STATES FISH & WILDLIFE | 1875 CENTURY BLVD | | ATLANTA | GA |
| 70906 04024 | 2016 | BEP RICE HOPE LLC | | 3071 SLATE MILLS RD | | SPERRYVILLE | VA |
| 70906 04024 | 2017 | BEP RH TRACT 1 LLC | | 14 E STATE ST | | SAVANNAH | GA |
| 70906 04024 | 2018 | BEP RH TRACT 1 LLC | | 100 LAKESIDE BLVD | | PORT WENTWORTH | GA |
| 70906 04024 | 2019 | BEP RH TRACT 2 LLC | | 100 LAKESIDE BLVD | | PORT WENTWORTH | GA |
| 70906 04025 | 2016 | PUBLIX SUPER MARKETS INC | ATTN: TREASURY DEPT | PO BOX 32018 | | LAKELAND | FL |
| 70906 04025 | 2017 | PUBLIX SUPER MARKETS INC | ATTN: TREASURY DEPT | PO BOX 32018 | | LAKELAND | FL |
| 70906 04025 | 2018 | PUBLIX SUPER MARKETS INC | ATTN: TREASURY DEPT | PO BOX 32018 | | LAKELAND | FL |
| 70906 04025 | 2019 | PUBLIX SUPER MARKETS INC | ATTN: TREASURY DEPT | PO BOX 32018 | | LAKELAND | FL |
| 70906 04026 | 2016 | BOARD OF EDUCATION | | 208 BULL STREET | | SAVANNAH | GA |
| 70906 04026 | 2017 | BOARD OF EDUCATION | | 208 BULL STREET | | SAVANNAH | GA |
| 70906 04026 | 2018 | BOARD OF EDUCATION | | 208 BULL STREET | | SAVANNAH | GA |
| 70906 04026 | 2019 | BOARD OF EDUCATION | | 208 BULL STREET | | SAVANNAH | GA |
| 70906 04041 | 2016 | BEP RICE HOPE LLC | | 820 ABERCORN ST | | SAVANNAH | GA |
| 70906 04041 | 2017 | BEP RH TRACT 1 LLC | | 14 E STATE ST | | SAVANNAH | GA |
| 70906 04041 | 2018 | BEP RH TRACT 1 LLC | | 100 LAKESIDE BLVD | | PORT WENTWORTH | GA |
| 70906 04041 | 2019 | BEP RH TRACT 2 LLC | | 100 LAKESIDE BLVD | | PORT WENTWORTH | GA |
| 70906 04042 | 2016 | BEP RICE HOPE LLC | | 820 ABERCORN ST | | SAVANNAH | GA |
| 70906 04042 | 2017 | BEP RICE HOPE LLC | | 14 E STATE ST | | SAVANNAH | GA |
| 70906 04042 | 2018 | BEP RICE HOPE LLC | | 100 LAKESIDE BLVD | | PORT WENTWORTH | GA |
| 70906 04042 | 2019 | BEP RICE HOPE LLC | | 100 LAKESIDE BLVD | | PORT WENTWORTH | GA |
| 70906 04054 | 2016 | BEP RICE HOPE LLC | | 820 ABERCORN ST | | SAVANNAH | GA |
| 70906 04054 | 2017 | BEP RH TRACT 1 LLC | | 14 E STATE ST | | SAVANNAH | GA |
| 70906 04054 | 2018 | BEP RH TRACT 1 LLC | | 100 LAKESIDE BLVD | | PORT WENTWORTH | GA |

| PARID | Tax Year | OWN1 | OWN2 | ADDR1 | ADDR2 | CITYNAME | STATE CODE |
|-------------|----------|---|----------------------------|----------------------------|------------|----------------|------------|
| 70906 04054 | 2019 | BEP RH TRACT 2 LLC | | 100 LAKESIDE BLVD | | PORT WENTWORTH | GA |
| 70906 04062 | 2016 | BEP RICE HOPE LLC | | 680 FIFTH AVE | 20TH FLOOR | NEW YORK | NY |
| 70906 04062 | 2017 | BEP RH TRACT 1 LLC | | 14 E STATE ST | | SAVANNAH | GA |
| 70906 04062 | 2018 | BEP RH TRACT 1 LLC | | 14 E STATE ST | | SAVANNAH | GA |
| 70906 04063 | 2016 | BEP RICE HOPE LLC | | 820 ABERCORN ST | | SAVANNAH | GA |
| 70906 04063 | 2017 | BEP RH TRACT 1 LLC | | 14 E STATE ST | | SAVANNAH | GA |
| 70906 04063 | 2018 | BEP RH TRACT 1 LLC | | 100 LAKESIDE BLVD | | PORT WENTWORTH | GA |
| 70906 04063 | 2019 | BEP RH TRACT 2 LLC | | 100 LAKESIDE BLVD | | PORT WENTWORTH | GA |
| 70906 04064 | 2016 | BEP RICE HOPE LLC | | 3071 SLATE MILLS RD | | SPERRYVILLE | VA |
| 70906 04064 | 2017 | BEP RH TRACT 2 LLC | | 14 E STATE ST | | SAVANNAH | GA |
| 70906 04064 | 2018 | BEP RH TRACT 2 LLC | | 100 LAKESIDE BLVD | | PORT WENTWORTH | GA |
| 70906 04064 | 2019 | BEP RH TRACT 2 LLC | | 100 LAKESIDE BLVD | | PORT WENTWORTH | GA |
| 70906 04069 | 2016 | BEP RICE HOPE LLC | | 820 ABERCORN ST | | SAVANNAH | GA |
| 70906 04069 | 2017 | BEP RH TRACT 1 LLC | | 14 E STATE ST | | SAVANNAH | GA |
| 70906 04069 | 2018 | BEP RH TRACT 1 LLC | | 100 LAKESIDE BLVD | | PORT WENTWORTH | GA |
| 70906 04069 | 2019 | BEP RH TRACT 2 LLC | | 100 LAKESIDE BLVD | | PORT WENTWORTH | GA |
| 70906 04070 | 2016 | GEORGIA DEPARTMENT OF TRANSPORTATION | | 600 W PEACHTREE ST NW | | ATLANTA | GA |
| 70906 04070 | 2017 | GEORGIA DEPARTMENT OF TRANSPORTATION | | 600 W PEACHTREE ST NW | | ATLANTA | GA |
| 70906 04070 | 2018 | GEORGIA DEPARTMENT OF TRANSPORTATION | | 600 W PEACHTREE ST NW | | ATLANTA | GA |
| 70906 04070 | 2019 | GEORGIA DEPARTMENT OF TRANSPORTATION | | 600 W PEACHTREE ST NW | | ATLANTA | GA |
| 70906 04075 | 2016 | BEP RICE HOPE LLC | | 820 ABERCORN ST | | SAVANNAH | GA |
| 70906 04075 | 2017 | BEP RICE HOPE LLC | | 14 E STATE ST | | SAVANNAH | GA |
| 70906 04075 | 2018 | BEP RICE HOPE LLC | | 100 LAKESIDE BLVD | | PORT WENTWORTH | GA |
| 70906 04075 | 2019 | BEP RICE HOPE LLC | | 100 LAKESIDE BLVD | | PORT WENTWORTH | GA |
| 70906 04076 | 2016 | BEP RICE HOPE LLC | | 820 ABERCORN ST | | SAVANNAH | GA |
| 70906 04076 | 2017 | BEP RICE HOPE LLC | | 14 E STATE ST | | SAVANNAH | GA |
| 70906 04076 | 2018 | BEP RICE HOPE LLC | | 100 LAKESIDE BLVD | | PORT WENTWORTH | GA |
| 70906 04076 | 2019 | BEP RICE HOPE LLC | | 100 LAKESIDE BLVD | | PORT WENTWORTH | GA |
| 70906 04077 | 2016 | BEP RICE HOPE LLC | | 820 ABERCORN ST | | SAVANNAH | GA |
| 70906 04077 | 2017 | BEP RICE HOPE LLC | | 14 E STATE ST | | SAVANNAH | GA |
| 70906 04077 | 2018 | BEP RICE HOPE LLC | | 100 LAKESIDE BLVD | | PORT WENTWORTH | GA |
| 70906 04077 | 2019 | BEP RICE HOPE LLC | | 100 LAKESIDE BLVD | | PORT WENTWORTH | GA |
| 70906 04091 | 2018 | BEP RH TRACT 2 LLC | C/O HIGHBROOK INVESTORS | 680 5TH AVENUE, 20TH FLOOR | | NEW YORK | NY |
| 70906 04091 | 2019 | BEP RH TRACT 2 LLC | C/O HIGHBROOK INVESTORS | 680 5TH AVENUE, 20TH FLOOR | | NEW YORK | NY |
| 70906 04092 | 2018 | ARDMORE PORT WENTWORTH LLC | | 1400 W NORTHWOOD ST | | GREENSBORO | NC |

| PARID | Tax Year | OWN1 | OWN2 | ADDR1 | ADDR2 | CITYNAME | STATE CODE |
|-------------|----------|--|--------------------------------|---------------------|-------|----------------|------------|
| 70906 04092 | 2019 | ARDMORE PORT WENTWORTH LLC | | 1400 W NORTHWOOD ST | | GREENSBORO | NC |
| 70907 01003 | 2016 | WYLLY JOHN C JR ET AL* | | PO BOX 753 | | TYBEE ISLAND | GA |
| 70907 01003 | 2017 | WYLLY JOHN C JR ET AL* | | PO BOX 753 | | TYBEE ISLAND | GA |
| 70907 01003 | 2018 | WYLLY JOHN C JR ET AL* | | PO BOX 753 | | TYBEE ISLAND | GA |
| 70907 01003 | 2019 | WYLLY JOHN C JR ET AL* | | PO BOX 753 | | TYBEE ISLAND | GA |
| 70913 01007 | 2016 | SAVANNAH REGIONAL INDUSTRIAL LANDFILL IN | REPUBLIC SERVICES PROPERTY TAX | PO BOX 29246 | | PHOENIX | AZ |
| 70913 01007 | 2017 | SAVANNAH REGIONAL INDUSTRIAL LANDFILL IN | REPUBLIC SERVICES PROPERTY TAX | PO BOX 29246 | | PHOENIX | AZ |
| 70913 01007 | 2018 | SAVANNAH REGIONAL INDUSTRIAL LANDFILL IN | REPUBLIC SERVICES PROPERTY TAX | PO BOX 29246 | | PHOENIX | AZ |
| 70913 01007 | 2019 | SAVANNAH REGIONAL INDUSTRIAL LANDFILL IN | REPUBLIC SERVICES PROPERTY TAX | PO BOX 29246 | | PHOENIX | AZ |
| 70913 01010 | 2016 | CLIFTON LANDFILL INC | | PO BOX 7003 | | SAVANNAH | GA |
| 70913 01010 | 2017 | CLIFTON LANDFILL INC | | PO BOX 7003 | | SAVANNAH | GA |
| 70913 01010 | 2018 | CLIFTON LANDFILL INC | | PO BOX 7003 | | SAVANNAH | GA |
| 70913 01010 | 2019 | CLIFTON LANDFILL INC | | PO BOX 7003 | | SAVANNAH | GA |
| 70975 01001 | 2016 | ANDERSON & SPARKMAN M C & CHAR | | 242 LYMAN HALL RD | | SAVANNAH | GA |
| 70975 01001 | 2017 | ANDERSON & SPARKMAN M C & CHAR | | 242 LYMAN HALL RD | | SAVANNAH | GA |
| 70975 01001 | 2018 | ANDERSON & SPARKMAN M C & CHAR | | 242 LYMAN HALL RD | | SAVANNAH | GA |
| 70975 01001 | 2019 | ANDERSON & SPARKMAN M C & CHAR | | 242 LYMAN HALL RD | | SAVANNAH | GA |
| 70975 01014 | 2016 | HOLMES & HICKS CLARETHA & DOLRES ET AL * | | PO BOX 555616 | | ORLANDO | FL |
| 70975 01014 | 2017 | HOLMES & HICKS CLARETHA & DOLRES ET AL * | | PO BOX 555616 | | ORLANDO | FL |
| 70975 01014 | 2018 | HOLMES & HICKS CLARETHA & DOLRES ET AL * | | PO BOX 555616 | | ORLANDO | FL |
| 70975 01014 | 2019 | HOLMES & HICKS CLARETHA & DOLRES ET AL * | | PO BOX 555616 | | ORLANDO | FL |
| 70975 01024 | 2016 | ROYAL RONALD A | | 6510 HWY 21 | | PORT WENTWORTH | GA |
| 70975 01024 | 2017 | ROYAL RONALD A | | 6510 HWY 21 | | PORT WENTWORTH | GA |
| 70975 01024 | 2018 | ROYAL RONALD A | | 6510 HWY 21 | | PORT WENTWORTH | GA |
| 70975 01024 | 2019 | ROYAL RONALD A | | 6510 HWY 21 | | PORT WENTWORTH | GA |
| 70975 01025 | 2016 | ZIMMERMAN ELYN | | 140 GREENE ST | | NEW YORK | NY |
| 70975 01025 | 2017 | ZIMMERMAN ELYN | | 140 GREENE ST | | NEW YORK | NY |
| 70975 01025 | 2018 | ZIMMERMAN ELYN | | 140 GREENE ST | | NEW YORK | NY |
| 70975 01025 | 2019 | WIGGIN GARY | | 660 E 39TH ST | | SAVANNAH | GA |

| PARID | Tax Year | OWN1 | OWN2 | ADDR1 | ADDR2 | CITYNAME | STATE CODE |
|-------------|----------|-------------------------------|---------------|---------------------|-------|--------------|------------|
| 70976 01012 | 2016 | NEWTON & ORR ALLEN & BRIAN P* | | 204 WILEY BOTTOM RD | | SAVANNAH | GA |
| 70976 01012 | 2017 | NEWTON & ORR ALLEN & BRIAN P* | | 204 WILEY BOTTOM RD | | SAVANNAH | GA |
| 70976 01012 | 2018 | NEWTON & ORR ALLEN & BRIAN P* | | 204 WILEY BOTTOM RD | | SAVANNAH | GA |
| 70976 01012 | 2019 | NEWTON & ORR ALLEN & BRIAN P* | | 204 WILEY BOTTOM RD | | SAVANNAH | GA |
| 70976 01015 | 2016 | COME-A-LONG GROUP LLC | | 120 TALL PINES TRL | | GREENWOOD | SC |
| 70976 01015 | 2017 | COME-A-LONG GROUP LLC | | 120 TALL PINES TRL | | GREENWOOD | SC |
| 70976 01015 | 2018 | COME-A-LONG GROUP LLC | | 120 TALL PINES TRL | | GREENWOOD | SC |
| 70976 01015 | 2019 | COME-A-LONG GROUP LLC | | 120 TALL PINES TRL | | GREENWOOD | SC |
| 70976 01016 | 2016 | CAPALLO DAVID V ET AL | | 475 BUTLER AVE | | SAVANNAH | GA |
| 70976 01016 | 2017 | CAPALLO DAVID V ET AL | | 475 BUTLER AVE | | SAVANNAH | GA |
| 70976 01016 | 2018 | CAPALLO DAVID V ET AL | | 475 BUTLER AVE | | SAVANNAH | GA |
| 70976 01016 | 2019 | CAPALLO DAVID V ET AL | | 475 BUTLER AVE | | SAVANNAH | GA |
| 70976 02007 | 2016 | STEELE WILLIE | | PO BOX 23092 | | SAVANNAH | GA |
| 70976 02007 | 2017 | STEELE WILLIE | | PO BOX 23092 | | SAVANNAH | GA |
| 70976 02007 | 2018 | STEELE WILLIE | | PO BOX 23092 | | SAVANNAH | GA |
| 70976 02007 | 2019 | STEELE WILLIE | | PO BOX 23092 | | SAVANNAH | GA |
| 70976 02021 | 2016 | D B ASTER III LLC | | 250 GIBRALTAR RD | | HORSHAM | PA |
| 70976 02021 | 2017 | D B ASTER III LLC | | 250 GIBRALTAR RD | | HORSHAM | PA |
| 70976 02021 | 2018 | D B ASTER III LLC | | 250 GIBRALTAR RD | | HORSHAM | PA |
| 70976 02021 | 2019 | D B ASTER III LLC | | 250 GIBRALTAR RD | | HORSHAM | PA |
| 70976 02027 | 2016 | SHAMBAYATI & ISADOOST IRAJ & | SHABIN ET AL* | 554 SUNCREST BLVD | | SAVANNAH | GA |
| 70976 02027 | 2017 | SIMZ INVESTMENT COMPANY LLC | | 554 SUNCREST BLVD | | SAVANNAH | GA |
| 70976 02027 | 2018 | SIMZ INVESTMENT COMPANY LLC | | 554 SUNCREST BLVD | | SAVANNAH | GA |
| 70976 02027 | 2019 | SIMZ INVESTMENT COMPANY LLC | | 554 SUNCREST BLVD | | SAVANNAH | GA |
| 70976 02035 | 2016 | VARNEDOE SAM L JR ETAL* | | 514 E 44TH ST | | SAVANNAH | GA |
| 70976 02035 | 2017 | VARNEDOE SAM L JR ETAL* | | 1711 CHATHAM AVE | | TYBEE ISLAND | GA |
| 70976 02035 | 2018 | VARNEDOE SAM L JR ETAL* | | PO BOX 2379 | | TYBEE ISLAND | GA |
| 70976 02035 | 2019 | VARNEDOE SAM L JR ETAL* | | PO BOX 2379 | | TYBEE ISLAND | GA |
| 70976 02036 | 2016 | VARNEDOE SAM L JR ETAL* | | 514 E 44TH ST | | SAVANNAH | GA |
| 70976 02036 | 2017 | VARNEDOE SAM L JR ETAL* | | 1711 CHATHAM AVE | | TYBEE ISLAND | GA |
| 70976 02036 | 2018 | VARNEDOE SAM L JR ETAL* | | PO BOX 2379 | | TYBEE ISLAND | GA |
| 70976 02036 | 2019 | VARNEDOE SAM L JR ETAL* | | PO BOX 2379 | | TYBEE ISLAND | GA |
| 70976 02037 | 2016 | VARNEDOE SAM L JR ETAL* | | 514 E 44TH ST | | SAVANNAH | GA |
| 70976 02037 | 2017 | VARNEDOE SAM L JR ETAL* | | 1711 CHATHAM AVE | | TYBEE ISLAND | GA |
| 70976 02037 | 2018 | VARNEDOE SAM L JR ETAL* | | PO BOX 2379 | | TYBEE ISLAND | GA |

| PARID | Tax Year | OWN1 | OWN2 | ADDR1 | ADDR2 | CITYNAME | STATE CODE |
|-------------|----------|-------------------------------|------|-------------------------------|-------|--------------|------------|
| 70976 02037 | 2019 | VARNEDOE SAM L JR ETAL* | | PO BOX 2379 | | TYBEE ISLAND | GA |
| 70976 02038 | 2016 | VARNEDOE SAM L JR ETAL* | | 514 E 44TH ST | | SAVANNAH | GA |
| 70976 02038 | 2017 | VARNEDOE SAM L JR ETAL* | | 1711 CHATHAM AVE | | TYBEE ISLAND | GA |
| 70976 02038 | 2018 | VARNEDOE SAM L JR ETAL* | | PO BOX 2379 | | TYBEE ISLAND | GA |
| 70976 02038 | 2019 | VARNEDOE SAM L JR ETAL* | | PO BOX 2379 | | TYBEE ISLAND | GA |
| 70976 02039 | 2016 | VARNEDOE SAM L JR ETAL* | | 514 E 44TH ST | | SAVANNAH | GA |
| 70976 02039 | 2017 | VARNEDOE SAM L JR ETAL* | | 1711 CHATHAM AVE | | TYBEE ISLAND | GA |
| 70976 02039 | 2018 | VARNEDOE SAM L JR ETAL* | | 1711 CHATHAM AVE | | TYBEE ISLAND | GA |
| 70976 02039 | 2019 | VARNEDOE SAM L JR ETAL* | | PO BOX 2379 | | TYBEE ISLAND | GA |
| 70976 02041 | 2016 | VARNEDOE SAM L JR ETAL* | | 514 E 44TH ST | | SAVANNAH | GA |
| 70976 02041 | 2017 | VARNEDOE SAM L JR ETAL* | | 1711 CHATHAM AVE | | TYBEE ISLAND | GA |
| 70976 02041 | 2018 | VARNEDOE SAM L JR ETAL* | | PO BOX 2379 | | TYBEE ISLAND | GA |
| 70976 02041 | 2019 | VARNEDOE SAM L JR ETAL* | | PO BOX 2379 | | TYBEE ISLAND | GA |
| 70976 02042 | 2016 | VARNEDOE SAM L JR ETAL* | | 514 E 44TH ST | | SAVANNAH | GA |
| 70976 02042 | 2017 | VARNEDOE SAM L JR ETAL* | | 1711 CHATHAM AVE | | TYBEE ISLAND | GA |
| 70976 02042 | 2018 | VARNEDOE SAM L JR ETAL* | | PO BOX 2379 | | TYBEE ISLAND | GA |
| 70976 02042 | 2019 | VARNEDOE SAM L JR ETAL* | | PO BOX 2379 | | TYBEE ISLAND | GA |
| 70976 02043 | 2016 | VARNEDOE SAM L JR ETAL* | | 514 E 44TH ST | | SAVANNAH | GA |
| 70976 02043 | 2017 | VARNEDOE SAM L JR ETAL* | | 1711 CHATHAM AVE | | TYBEE ISLAND | GA |
| 70976 02043 | 2018 | VARNEDOE SAM L JR ETAL* | | PO BOX 2379 | | TYBEE ISLAND | GA |
| 70976 02043 | 2019 | VARNEDOE SAM L JR ETAL* | | PO BOX 2379 | | TYBEE ISLAND | GA |
| 70976 02044 | 2016 | VARNEDOE SAM L JR ETAL* | | 514 E 44TH ST | | SAVANNAH | GA |
| 70976 02044 | 2017 | VARNEDOE SAM L JR ETAL* | | 1711 CHATHAM AVE | | TYBEE ISLAND | GA |
| 70976 02044 | 2018 | VARNEDOE SAM L JR ETAL* | | PO BOX 2379 | | TYBEE ISLAND | GA |
| 70976 02044 | 2019 | VARNEDOE SAM L JR ETAL* | | PO BOX 2379 | | TYBEE ISLAND | GA |
| 70976C01001 | 2016 | WORKS INEZ KELLER TRUST ET AL | | 390 NORTH ORANGE AVE STE 1285 | | ORLANDO | FL |
| 70976C01001 | 2017 | WORKS INEZ KELLER TRUST ET AL | | 390 NORTH ORANGE AVE STE 1285 | | ORLANDO | FL |
| 70976C01001 | 2018 | WORKS INEZ KELLER TRUST ET AL | | 390 NORTH ORANGE AVE STE 1285 | | ORLANDO | FL |
| 70976C01001 | 2019 | WORKS INEZ KELLER TRUST ET AL | | 390 NORTH ORANGE AVE STE 1285 | | ORLANDO | FL |
| 70976C01003 | 2016 | WORKS INEZ KELLER TRUST ET AL | | 390 NORTH ORANGE AVE STE 1285 | | ORLANDO | FL |
| 70976C01003 | 2017 | WORKS INEZ KELLER TRUST ET AL | | 390 NORTH ORANGE AVE STE 1285 | | ORLANDO | FL |
| 70976C01003 | 2018 | WORKS INEZ KELLER TRUST ET AL | | 390 NORTH ORANGE AVE STE 1285 | | ORLANDO | FL |
| 70976C01003 | 2019 | WORKS INEZ KELLER TRUST ET AL | | 390 NORTH ORANGE AVE STE 1285 | | ORLANDO | FL |
| 70976C01004 | 2016 | WORKS INEZ KELLER TRUST ET AL | | 390 NORTH ORANGE AVE STE 1285 | | ORLANDO | FL |

| PARID | Tax Year | OWN1 | OWN2 | ADDR1 | ADDR2 | CITYNAME | STATE CODE |
|-------------|----------|--------------------------------|------|-------------------------------------|-------|----------------|------------|
| 70976C01004 | 2017 | WORKS INEZ KELLER TRUST ET AL | | 390 NORTH ORANGE AVE STE 1285 | | ORLANDO | FL |
| 70976C01004 | 2018 | WORKS INEZ KELLER TRUST ET AL | | 390 NORTH ORANGE AVE STE 1285 | | ORLANDO | FL |
| 70976C01004 | 2019 | R&R PROPERTY VENTURES LLC | | 1401 N. UNIVERSITY DRIVE, SUITE 401 | | POMPANO BEACH | FL |
| 70977 01027 | 2016 | GREENLAND DEVELOPERS INC | | PO BOX 1628 | | SPRINGFIELD | GA |
| 70977 01027 | 2017 | GREENLAND DEVELOPERS INC | | PO BOX 1628 | | SPRINGFIELD | GA |
| 70977 01027 | 2018 | GREENLAND DEVELOPERS INC | | PO BOX 1628 | | SPRINGFIELD | GA |
| 70977 01027 | 2019 | GREENLAND DEVELOPERS INC | | PO BOX 1628 | | SPRINGFIELD | GA |
| 70977 01028 | 2016 | GREENLAND DEVELOPERS INC | | PO BOX 1628 | | SPRINGFIELD | GA |
| 70977 01028 | 2017 | GREENLAND DEVELOPERS INC | | PO BOX 1628 | | SPRINGFIELD | GA |
| 70977 01028 | 2018 | GREENLAND DEVELOPERS INC | | PO BOX 1628 | | SPRINGFIELD | GA |
| 70977 01028 | 2019 | GREENLAND DEVELOPERS INC | | PO BOX 1628 | | SPRINGFIELD | GA |
| 70978 03001 | 2016 | HYDRAUBEAR INC | | 59 AMANDA DR | | SAVANNAH | GA |
| 70978 03001 | 2017 | HYDRAUBEAR INC | | 59 AMANDA DR | | SAVANNAH | GA |
| 70978 03001 | 2018 | HYDRAUBEAR INC | | 59 AMANDA DR | | SAVANNAH | GA |
| 70978 03001 | 2019 | HYDRAUBEAR INC | | 59 AMANDA DR | | SAVANNAH | GA |
| 70978 05002 | 2016 | HESTER WENDELYN & WILLIAM GRAH | | 1203 BRIGHTWOOD DR | | SAVANNAH | GA |
| 70978 05002 | 2017 | HESTER WENDELYN & WILLIAM GRAH | | 1203 BRIGHTWOOD DR | | SAVANNAH | GA |
| 70978 05002 | 2018 | HESTER WENDELYN & WILLIAM GRAH | | 1203 BRIGHTWOOD DR | | SAVANNAH | GA |
| 70978 05002 | 2019 | HESTER WENDELYN & WILLIAM GRAH | | 1203 BRIGHTWOOD DR | | SAVANNAH | GA |
| 70978 05013 | 2016 | RANDE DUKE CONSTRUCTION INC | | 1190-B KING GEORGE BLVD STE 2 | | SAVANNAH | GA |
| 70978 05013 | 2017 | CITY OF PORT WENTWORTH | | 305 S COASTAL HWY | | PORT WENTWORTH | GA |
| 70978 05013 | 2018 | CITY OF PORT WENTWORTH | | 305 S COASTAL HWY | | PORT WENTWORTH | GA |
| 70978 05013 | 2019 | CITY OF PORT WENTWORTH | | 305 S COASTAL HWY | | PORT WENTWORTH | GA |
| 70978 05017 | 2016 | HESTER ROBERT L | | 8 NANNY COVE CT | | BLUFFTON | SC |
| 70978 05017 | 2017 | HESTER ROBERT L | | 8 NANNY COVE CT | | BLUFFTON | SC |
| 70978 05017 | 2018 | HESTER ROBERT L | | 8 NANNY COVE CT | | BLUFFTON | SC |
| 70978 05017 | 2019 | HESTER ROBERT L | | 8 NANNY COVE CT | | BLUFFTON | SC |
| 70978 07005 | 2016 | HESTER GRACE | | 1399 KENNEDY BRIDGE RD** | | REGISTER | GA |
| 70978 07005 | 2017 | HESTER GRACE | | 1399 KENNEDY BRIDGE RD** | | REGISTER | GA |
| 70978 07005 | 2018 | HESTER VIRGIL | | 13 PINE ISLAND ROAD | | BLUFFTON | SC |
| 70978 07005 | 2019 | HESTER VIRGIL | | 13 PINE ISLAND ROAD | | BLUFFTON | SC |
| 70978 07006 | 2016 | HESTER GRACE | | 1399 KENNEDY BRIDGE RD** | | REGISTER | GA |
| 70978 07006 | 2017 | HESTER GRACE | | 1399 KENNEDY BRIDGE RD** | | REGISTER | GA |
| 70978 07006 | 2018 | HESTER ROBERT J | | 8 PALMETTO BEACH DR | | BLUFFTON | SC |
| 70978 07006 | 2019 | HESTER ROBERT J | | 8 PALMETTO BEACH DR | | BLUFFTON | SC |
| 70978B05057 | 2016 | SHORE THING LLC | | 100 COMMERCE CT | | POOLER | GA |

| PARID | Tax Year | OWN1 | OWN2 | ADDR1 | ADDR2 | CITYNAME | STATE CODE |
|-------------|----------|--|-------|----------------------|-------|----------------|------------|
| 70978B05057 | 2017 | SHORE THING LLC | | 100 COMMERCE CT | | POOLER | GA |
| 70978B05057 | 2018 | LAKE SHORE HOME OWNERS ASSOCIATION OF PO | RT WE | PO BOX 16134 | | SAVANNAH | GA |
| 70978B05057 | 2019 | LAKE SHORE HOME OWNERS ASSOCIATION OF PO | RT WE | PO BOX 16134 | | SAVANNAH | GA |
| 70979 01003 | 2016 | STEELE ALEXANDER | | 602 W 45TH ST | | SAVANNAH | GA |
| 70979 01003 | 2017 | STEELE ALEXANDER | | 406 W MAIN ST | | ENDICOTT | NY |
| 70979 01003 | 2018 | STEELE ALEXANDER | | 406 W MAIN ST | | ENDICOTT | NY |
| 70979 01003 | 2019 | STEELE ALEXANDER | | 406 W MAIN ST | | ENDICOTT | NY |
| 70979 01011 | 2016 | JOHNSON WILLIE JAMES & ROBERT L* | | 250 MONTEITH RD | | PORT WENTWORTH | GA |
| 70979 01011 | 2017 | JOHNSON WILLIE JAMES & ROBERT L* | | 250 MONTEITH RD | | PORT WENTWORTH | GA |
| 70979 01011 | 2018 | JOHNSON WILLIE JAMES & ROBERT L* | | 250 MONTEITH RD | | PORT WENTWORTH | GA |
| 70979 01011 | 2019 | JOHNSON WILLIE JAMES & ROBERT L* | | 250 MONTEITH RD | | PORT WENTWORTH | GA |
| 71017 01004 | 2016 | DOTSON ANDREW JERALD | | 133 HODGEVILLE RD | | PT WENTWORTH | GA |
| 71017 01004 | 2017 | DOTSON ANDREW JERALD | | 133 HODGEVILLE RD | | PT WENTWORTH | GA |
| 71017 01004 | 2018 | DOTSON ANDREW JERALD | | 133 HODGEVILLE RD | | PT WENTWORTH | GA |
| 71017 01004 | 2019 | DOTSON ANDREW JERALD | | 133 HODGEVILLE RD | | PT WENTWORTH | GA |
| 71017 01007 | 2016 | SOUTHEASTERN TRUST FOR PARKS AND LAND IN | C | 4892 HAMPTON LAKE DR | | MARIETTA | GA |
| 71017 01007 | 2017 | SOUTHEASTERN TRUST FOR PARKS AND LAND IN | C | 4892 HAMPTON LAKE DR | | MARIETTA | GA |
| 71017 01007 | 2018 | GEORGIA SOUTHERN UNIVERSITY FOUNDATION G | UYTON | PO BOX 8053 | | STATESBORO | GA |
| 71017 01007 | 2019 | GEORGIA SOUTHERN UNIVERSITY FOUNDATION G | UYTON | PO BOX 8053 | | STATESBORO | GA |
| 71017 01014 | 2016 | HIGHWAY 30 INVESTMENTS LLC | | 111 GREENVIEW DR | | SAVANNAH | GA |
| 71017 01014 | 2017 | HIGHWAY 30 INVESTMENTS LLC | | 111 GREENVIEW DR | | SAVANNAH | GA |
| 71017 01014 | 2018 | HIGHWAY 30 INVESTMENTS LLC | | 111 GREENVIEW DR | | SAVANNAH | GA |
| 71017 01014 | 2019 | HIGHWAY 30 INVESTMENTS LLC | | 111 GREENVIEW DR | | SAVANNAH | GA |
| 71017 01017 | 2016 | ANSGARHAY LLC | | P O BOX 382 | | SPRINGFIELD | GA |
| 71017 01017 | 2017 | ANSGARHAY LLC | | P O BOX 382 | | SPRINGFIELD | GA |
| 71017 01017 | 2018 | ANSGARHAY LLC | | P O BOX 382 | | SPRINGFIELD | GA |
| 71017 01017 | 2019 | ANSGARHAY LLC | | P O BOX 382 | | SPRINGFIELD | GA |
| 80002 01007 | 2016 | MORRISON WILLIAM H ETAL* | | 205 E YORK ST | | SAVANNAH | GA |
| 80002 01007 | 2017 | MORRISON WILLIAM H ETAL* | | 205 E YORK ST | | SAVANNAH | GA |

| PARID | Tax Year | OWN1 | OWN2 | ADDR1 | ADDR2 | CITYNAME | STATE CODE |
|-------------|----------|-------------------------------------|------|---------------------|-------|--------------|------------|
| 80002 01007 | 2018 | MORRISON WILLIAM H ETAL* | | 205 E YORK ST | | SAVANNAH | GA |
| 80002 01007 | 2019 | MORRISON WILLIAM H ETAL* | | 205 E YORK ST | | SAVANNAH | GA |
| 80004 01012 | 2016 | BECTON LOUIS EDWARD III | | 5521 W BROWARD BLVD | | PLANTATION | FL |
| 80004 01012 | 2017 | BECTON LOUIS EDWARD III | | 5521 W BROWARD BLVD | | PLANTATION | FL |
| 80004 01012 | 2018 | BECTON LOUIS EDWARD III | | 5521 W BROWARD BLVD | | PLANTATION | FL |
| 80004 01012 | 2019 | SOUTHERN WAREHOUSIING SYSTEMS LLC | | 5849 PRODUCTION WAY | | VALDOSTA | GA |
| 80004 01013 | 2016 | GRAINGER WILLIAM L & KENNETH C | | PO BOX 7267 | | GARDEN CITY | GA |
| 80004 01013 | 2017 | GRAINGER WILLIAM L & KENNETH C | | PO BOX 7267 | | GARDEN CITY | GA |
| 80004 01013 | 2018 | GRAINGER WILLIAM L & KENNETH C | | PO BOX 7267 | | GARDEN CITY | GA |
| 80004 01013 | 2019 | GRAINGER WILLIAM L | | PO BOX 7267 | | SAVANNAH | GA |
| 80004 01022 | 2016 | WINN MARGEL MARIE DONALDSON ET AL * | | PO BOX 117 | | BLOOMINGDALE | GA |
| 80004 01022 | 2017 | WINN MARGEL MARIE DONALDSON ET AL * | | PO BOX 117 | | BLOOMINGDALE | GA |
| 80004 01022 | 2018 | WINN MARGEL MARIE DONALDSON ET AL * | | PO BOX 117 | | BLOOMINGDALE | GA |
| 80004 01022 | 2019 | WINN MARGEL MARIE DONALDSON ET AL * | | PO BOX 117 | | BLOOMINGDALE | GA |
| 80004 01030 | 2016 | GRAINGER WILLIAM L | | PO BOX 7267 | | SAVANNAH | GA |
| 80004 01030 | 2017 | GRAINGER WILLIAM L | | PO BOX 7267 | | SAVANNAH | GA |
| 80004 01030 | 2018 | GRAINGER WILLIAM L | | PO BOX 7267 | | SAVANNAH | GA |
| 80004 01030 | 2019 | GRAINGER WILLIAM L | | PO BOX 7267 | | SAVANNAH | GA |
| 80004 02001 | 2016 | WALLER HORACE B JR | | 702 BLOOMINGDALE RD | | BLOOMINGDALE | GA |
| 80004 02001 | 2017 | WALLER HORACE B JR | | 702 BLOOMINGDALE RD | | BLOOMINGDALE | GA |
| 80004 02001 | 2018 | WALLER HORACE B JR | | 702 BLOOMINGDALE RD | | BLOOMINGDALE | GA |
| 80004 02001 | 2019 | WALLER HORACE B JR | | 702 BLOOMINGDALE RD | | BLOOMINGDALE | GA |
| 80004 02003 | 2016 | DESNOYERS HAROLD L | | 207 E HWY 80 | | BLOOMINGDALE | GA |
| 80004 02003 | 2017 | DESNOYERS HAROLD L | | 207 E HWY 80 | | BLOOMINGDALE | GA |
| 80004 02003 | 2018 | DESNOYERS HAROLD L | | 207 E HWY 80 | | BLOOMINGDALE | GA |
| 80004 02006 | 2016 | MORGAN DARWIN K | | 45 MORGAN RD | | BLOOMINGDALE | GA |
| 80004 02006 | 2017 | MORGAN DARWIN K | | 45 MORGAN RD | | BLOOMINGDALE | GA |
| 80004 02006 | 2018 | D K MORGAN CONSOLIDATED LLC | | 45 MORGAN RD | | BLOOMINGDALE | GA |
| 80004 02006 | 2019 | D K MORGAN CONSOLIDATED LLC | | 45 MORGAN RD | | BLOOMINGDALE | GA |
| 80004 02025 | 2018 | JONES HOLLIE N & JOEY R* | | 3161 HARVILLE RD | | STATESBORO | GA |
| 80004 02025 | 2019 | J & H PROPERTIES BLOOMINGDALE LLC | | 3161 HARVILLE RD | | STATESBORO | GA |
| 80004 02027 | 2018 | DESNOYERS HAROLD L | | 207 E HWY 80 | | BLOOMINGDALE | GA |

| PARID | Tax Year | OWN1 | OWN2 | ADDR1 | ADDR2 | CITYNAME | STATE CODE |
|-------------|----------|--------------------------------------|------|----------------------------------|-------|--------------|------------|
| 80004 02027 | 2019 | DESNOYERS HAROLD L | | 207 E HWY 80 | | BLOOMINGDALE | GA |
| 80004 02028 | 2018 | DESNOYERS HAROLD L | | 207 E HWY 80 | | BLOOMINGDALE | GA |
| 80004 02028 | 2019 | DESNOYERS HAROLD L | | 207 E HWY 80 | | BLOOMINGDALE | GA |
| 80005 01004 | 2016 | YOUMANS JAMES LARRY & SHERRY DENISE* | | 295 CANTEBURY ST | | RINCON | GA |
| 80005 01004 | 2017 | YOUMANS JAMES LARRY & SHERRY DENISE* | | 295 CANTEBURY ST | | RINCON | GA |
| 80005 01004 | 2018 | S & J REAL ESTATE COMPANY LLC | | 295 CANTERBURY CIR | | RINCON | GA |
| 80005 01004 | 2019 | S & J REAL ESTATE COMPANY LLC | | 295 CANTERBURY CIR | | RINCON | GA |
| 80006 01002 | 2016 | MORGAN SAMUEL H EDWARD H & G P | | 1 OGLETHORPE PROFESSIONAL BLVD S | | SAVANNAH | GA |
| 80006 01002 | 2017 | MORGAN SAMUEL H EDWARD H & G P | | 1 OGLETHORPE PROFESSIONAL BLVD S | | SAVANNAH | GA |
| 80006 01002 | 2018 | MORGAN SAMUEL H EDWARD H & G P | | 1 OGLETHORPE PROFESSIONAL BLVD S | | SAVANNAH | GA |
| 80006 01002 | 2019 | MORGAN SAMUEL H EDWARD H & G P | | 1 OGLETHORPE PROFESSIONAL BLVD S | | SAVANNAH | GA |
| 80006 01003 | 2016 | MT PROPERTIES LLC | | 600 BRICKELL AVENUE SUITE 1400 | | MIAMI | FL |
| 80006 01003 | 2017 | MT PROPERTIES LLC | | 600 BRICKELL AVENUE SUITE 1400 | | MIAMI | FL |
| 80006 01003 | 2018 | MT PROPERTIES LLC | | 600 BRICKELL AVENUE SUITE 1400 | | MIAMI | FL |
| 80006 01003 | 2019 | MT PROPERTIES LLC | | 600 BRICKELL AVENUE SUITE 1400 | | MIAMI | FL |
| 80006 01004 | 2016 | 929 PROPERTIES LLC | | 600 BRICKELL AVENUE SUITE 1400 | | MIAMI | FL |
| 80006 01004 | 2017 | 929 PROPERTIES LLC | | 600 BRICKELL AVENUE SUITE 1400 | | MIAMI | FL |
| 80006 01004 | 2018 | 929 PROPERTIES LLC | | 600 BRICKELL AVENUE SUITE 1400 | | MIAMI | FL |
| 80006 01004 | 2019 | 929 PROPERTIES LLC | | 600 BRICKELL AVENUE SUITE 1400 | | MIAMI | FL |
| 80006 01011 | 2016 | CLEMENTS INVESTMENTS N V | | 600 BRICKELL AVENUE SUITE 1400 | | MIAMI | FL |
| 80006 01011 | 2017 | CLEMENTS INVESTMENTS N V | | 600 BRICKELL AVENUE SUITE 1400 | | MIAMI | FL |
| 80006 01011 | 2018 | CLEMENTS INVESTMENTS N V | | 600 BRICKELL AVENUE SUITE 1400 | | MIAMI | FL |
| 80006 01011 | 2019 | CLEMENTS INVESTMENTS N V | | 600 BRICKELL AVENUE SUITE 1400 | | MIAMI | FL |
| 80006 01026 | 2016 | WALLER HORACE B JR | | 702 BLOOMINGDALE RD | | BLOOMINGDALE | GA |
| 80006 01026 | 2017 | WALLER HORACE B JR | | 702 BLOOMINGDALE RD | | BLOOMINGDALE | GA |
| 80006 01026 | 2018 | WALLER HORACE B JR | | 702 BLOOMINGDALE RD | | BLOOMINGDALE | GA |
| 80006 01026 | 2019 | WALLER HORACE B JR | | 702 BLOOMINGDALE RD | | BLOOMINGDALE | GA |
| 80006 01027 | 2016 | WALLER HORACE B JR | | 702 BLOOMINGDALE RD | | BLOOMINGDALE | GA |
| 80006 01027 | 2017 | WALLER HORACE B JR | | 702 BLOOMINGDALE RD | | BLOOMINGDALE | GA |
| 80006 01027 | 2018 | WALLER HORACE B JR | | 702 BLOOMINGDALE RD | | BLOOMINGDALE | GA |
| 80006 01027 | 2019 | WALLER HORACE B JR | | 702 BLOOMINGDALE RD | | BLOOMINGDALE | GA |
| 80006 01037 | 2016 | HEADLANDS REALTY CORPORATION | | 4545 AIRPORT WAY | | DENVER | CO |
| 80006 01037 | 2017 | HEADLANDS REALTY CORPORATION | | 1800 WAZEE ST | | DENVER | CO |

| PARID | Tax Year | OWN1 | OWN2 | ADDR1 | ADDR2 | CITYNAME | STATE CODE |
|-------------|----------|---|------|----------------------------------|-------|------------|------------|
| 80006 01037 | 2018 | HEADLANDS REALTY CORPORATION | | 1800 WAZEE ST | | DENVER | CO |
| 80006 01037 | 2019 | FLOOR AND DECOR OUTLETS OF AMERICA INC | | 2233 LAKE DR SUITE 400 | | SMYRNA | GA |
| 80006 01038 | 2016 | HEADLANDS REALTY CORPORATION | | 4545 AIRPORT WAY | | DENVER | CO |
| 80006 01038 | 2018 | HEADLANDS REALTY CORPORATION | | 4545 AIRPORT WAY | | DENVER | CO |
| 80006 01040 | 2016 | MORGAN SAMUEL H ET AL | | 1 OGLETHORPE PROFESSIONAL BLVD S | | SAVANNAH | GA |
| 80006 01040 | 2017 | MORGAN SAMUEL H ET AL | | 1 OGLETHORPE PROFESSIONAL BLVD S | | SAVANNAH | GA |
| 80006 01040 | 2018 | MORGAN SAMUEL H ET AL | | 1 OGLETHORPE PROFESSIONAL BLVD S | | SAVANNAH | GA |
| 80006 01040 | 2019 | MORGAN SAMUEL H ET AL | | 1 OGLETHORPE PROFESSIONAL BLVD S | | SAVANNAH | GA |
| 80006 01047 | 2016 | 42 SAVANNAH LP | | 8333 DOUGLAS AVE SUITE 342 | | DALLAS | TX |
| 80006 01047 | 2017 | 42 SAVANNAH LP | | 2105 COMMERCE ST | | DALLAS | TX |
| 80006 01047 | 2018 | CPI ONE MORGAN PARKWAY LLC ETAL* | | 235 MOORE ST SUITE 300 | | HACKENSACK | NJ |
| 80006 01047 | 2019 | CPI ONE MORGAN PARKWAY LLC ETAL* | | 235 MOORE ST SUITE 300 | | HACKENSACK | NJ |
| 80006 01052 | 2017 | HEADLANDS REALTY CORPORATION | | 1800 WAZEE ST | | DENVER | CO |
| 80006 01052 | 2018 | FLOOR AND DECOR OUTLETS OF AMERICA INC | | 2233 LAKE DR SUITE 400 | | SMYRNA | GA |
| 80006 01052 | 2019 | FLOOR AND DECOR OUTLETS OF AMERICA INC | | 2500 WINDY RIDGE PKWY SE | | ATLANTA | GA |
| 80006 01053 | 2017 | DUKE REALTY LIMITED PARTNERSHIP | | 3715 DAVINCI COURT SUITE 300 | | NORCROSS | GA |
| 80006 01053 | 2018 | SAVANNAH ECONOMIC DEVELOPMENT AUTHORITY | | P.O. BOX 128 | | SAVANNAH | GA |
| 80006 01053 | 2019 | SAVANNAH ECONOMIC DEVELOPMENT AUTHORITY | | P.O. BOX 128 | | SAVANNAH | GA |
| 80006 01054 | 2017 | HEADLANDS REALTY CORPORATION | | 1800 WAZEE ST | | DENVER | CO |
| 80006 01054 | 2018 | PNK S2 LLC | | 1100 PEACHTREE ST SUITE 800 | | ATLANTA | GA |
| 80006 01054 | 2019 | PNK S2 LLC | | 1100 PEACHTREE ST SUITE 800 | | ATLANTA | GA |
| 80006 01055 | 2017 | HEADLANDS REALTY CORPORATION | | 1800 WAZEE ST | | DENVER | CO |
| 80006 01055 | 2018 | HEADLANDS REALTY CORPORATION | | 1800 WAZEE ST | | DENVER | CO |
| 80006 01055 | 2019 | HEADLANDS REALTY CORPORATION | | 1800 WAZEE ST | | DENVER | CO |
| 80009 01001 | 2016 | MORGAN SAMUEL EDWARD & G PHILL | | 1 OGLETHORPE PROFESSIONAL BLVD S | | SAVANNAH | GA |

| PARID | Tax Year | OWN1 | OWN2 | ADDR1 | ADDR2 | CITYNAME | STATE CODE |
|-------------|----------|--------------------------------|---------------|----------------------------------|-------|--------------|------------|
| 80009 01001 | 2017 | MORGAN SAMUEL EDWARD & G PHILL | | 1 OGLETHORPE PROFESSIONAL BLVD S | | SAVANNAH | GA |
| 80009 01001 | 2018 | MORGAN SAMUEL EDWARD & G PHILL | | 1 OGLETHORPE PROFESSIONAL BLVD S | | SAVANNAH | GA |
| 80009 01001 | 2019 | MORGAN SAMUEL EDWARD & G PHILL | | 1 OGLETHORPE PROFESSIONAL BLVD S | | SAVANNAH | GA |
| 80010 03009 | 2016 | MOCK BERNIE | | 25 RIO ROAD | | SAVANNAH | GA |
| 80010 03009 | 2017 | MOCK BERNIE | | 25 RIO ROAD | | SAVANNAH | GA |
| 80010 03009 | 2018 | MOCK BERNIE | | 25 RIO ROAD | | SAVANNAH | GA |
| 80010 03009 | 2019 | MOCK BERNIE | | 25 RIO ROAD | | SAVANNAH | GA |
| 80010 03024 | 2016 | ADAMS NANCY H | | 128 MORGAN ST | | POOLER | GA |
| 80010 03024 | 2017 | ADAMS MICHELLE LYNNE | | 414 MORGAN ST | | POOLER | GA |
| 80010 03024 | 2018 | ADAMS MICHELLE LYNNE | | 414 MORGAN ST | | POOLER | GA |
| 80010 03024 | 2019 | ADAMS MICHELLE LYNNE | | 414 MORGAN ST | | POOLER | GA |
| 81018 01001 | 2016 | CAPALLO FAMILY LP & JACP | PROPERTIES LP | 475 BUTLER AVENUE | | SAVANNAH | GA |
| 81018 01001 | 2017 | CAPALLO FAMILY LP & JACP | PROPERTIES LP | 475 BUTLER AVENUE | | SAVANNAH | GA |
| 81018 01001 | 2018 | CAPALLO FAMILY LP & JACP | PROPERTIES LP | 475 BUTLER AVENUE | | SAVANNAH | GA |
| 81018 01001 | 2019 | CAPALLO FAMILY LP & JACP | PROPERTIES LP | 475 BUTLER AVENUE | | SAVANNAH | GA |
| 81018 01004 | 2016 | EAST COAST UTILITIES INC | | 129 GODLEY ROAD | | BLOOMINGDALE | GA |
| 81018 01004 | 2017 | EAST COAST UTILITIES INC | | 129 GODLEY ROAD | | BLOOMINGDALE | GA |
| 81018 01004 | 2018 | EAST COAST UTILITIES INC | | 129 GODLEY ROAD | | BLOOMINGDALE | GA |
| 81018 01004 | 2019 | EAST COAST UTILITIES INC | | 129 GODLEY ROAD | | BLOOMINGDALE | GA |
| 81018 01020 | 2016 | OETGEN FRANK E | | 662 GODLEY RD | | BLOOMINGDALE | GA |
| 81018 01020 | 2017 | OETGEN FRANK E | | 662 GODLEY RD | | BLOOMINGDALE | GA |
| 81018 01020 | 2018 | OETGEN FRANK E | | 662 GODLEY RD | | BLOOMINGDALE | GA |
| 81018 01020 | 2019 | OETGEN FRANK E | | 662 GODLEY RD | | BLOOMINGDALE | GA |
| 81019 01001 | 2016 | OETGEN FRANK E SR | | 662 GODLEY RD | | BLOOMINGDALE | GA |
| 81019 01001 | 2017 | OETGEN FRANK E SR | | 662 GODLEY RD | | BLOOMINGDALE | GA |
| 81019 01001 | 2018 | OETGEN ERNEST J | | 110 FRANK LN | | BLOOMINGDALE | GA |
| 81019 01001 | 2019 | OETGEN ERNEST J | | 110 FRANK LN | | BLOOMINGDALE | GA |
| 81019 01002 | 2016 | PLEASANT POINT LLC | | PO BOX 9705 | | SAVANNAH | GA |
| 81019 01002 | 2017 | PLEASANT POINT LLC | | PO BOX 9705 | | SAVANNAH | GA |
| 81019 01002 | 2018 | PLEASANT POINT LLC | | PO BOX 9705 | | SAVANNAH | GA |
| 81019 01003 | 2016 | JOHNSON KARL M JR | | PO BOX 159 | | BLOOMINGDALE | GA |
| 81019 01003 | 2017 | JOHNSON KARL M JR | | PO BOX 159 | | BLOOMINGDALE | GA |
| 81019 01003 | 2018 | JOHNSON KARL M JR | | PO BOX 159 | | BLOOMINGDALE | GA |
| 81019 01003 | 2019 | JOHNSON KARL M JR | | PO BOX 159 | | BLOOMINGDALE | GA |
| 81019 01011 | 2016 | JONES JOHN & MARY ANN* | | 18800 WEST MCCORMICK ROAD | | AMARILLO | TX |
| 81019 01011 | 2017 | JONES JOHN & MARY ANN* | | 18800 WEST MCCORMICK ROAD | | AMARILLO | TX |
| 81019 01011 | 2018 | JONES JOHN & MARY ANN* | | 18800 WEST MCCORMICK ROAD | | AMARILLO | TX |
| 81019 01011 | 2019 | JONES JOHN & MARY ANN* | | 18800 WEST MCCORMICK ROAD | | AMARILLO | TX |
| 81019 01015 | 2016 | PORT I-95 LLC | | PO BOX 4772 | | SAVANNAH | GA |
| 81019 01015 | 2017 | PORT I-95 LLC | | PO BOX 7442 | | SAVANNAH | GA |

| PARID | Tax Year | OWN1 | OWN2 | ADDR1 | ADDR2 | CITYNAME | STATE CODE |
|-------------|----------|--------------------------------|-------------------------|---------------------------|-------|--------------|------------|
| 81019 01015 | 2018 | PORT I-95 LLC | | PO BOX 7442 | | SAVANNAH | GA |
| 81019 01015 | 2019 | PORT I-95 LLC | | PO BOX 7442 | | SAVANNAH | GA |
| 81019 01031 | 2016 | OETGEN FRANK E | | 662 GODLEY RD | | BLOOMINGDALE | GA |
| 81019 01031 | 2017 | OETGEN FRANK E | | 662 GODLEY RD | | BLOOMINGDALE | GA |
| 81019 01031 | 2018 | OETGEN FRANK E | | 662 GODLEY RD | | BLOOMINGDALE | GA |
| 81019 01031 | 2019 | OETGEN ERNEST J | | 662 GODLEY RD | | BLOOMINGDALE | GA |
| 81019 01039 | 2016 | HOANG NHAN VAN ET AL | | 315 BENTON DR | | POOLER | GA |
| 81019 01039 | 2017 | HOANG NHAN VAN ET AL | | 315 BENTON DR | | POOLER | GA |
| 81019 01039 | 2018 | HOANG NHAN VAN ET AL | | 315 BENTON DR | | POOLER | GA |
| 81019 01039 | 2019 | HOANG NHAN VAN ET AL | | 315 BENTON DR | | POOLER | GA |
| 81019 01062 | 2017 | PLEASANT POINT LLC | | PO BOX 9705 | | SAVANNAH | GA |
| 81019 01062 | 2018 | PLEASANT POINT LLC | | PO BOX 9705 | | SAVANNAH | GA |
| 81019 01062 | 2019 | PLEASANT POINT LLC | | PO BOX 9705 | | SAVANNAH | GA |
| 81019 01063 | 2017 | PLEASANT POINT LLC | | PO BOX 9705 | | SAVANNAH | GA |
| 81019 01063 | 2018 | PLEASANT POINT LLC | | PO BOX 9705 | | SAVANNAH | GA |
| 81019 01063 | 2019 | PLEASANT POINT LLC | | PO BOX 9705 | | SAVANNAH | GA |
| 81019 01064 | 2017 | PLEASANT POINT LLC | | PO BOX 9705 | | SAVANNAH | GA |
| 81019 01064 | 2018 | PLEASANT POINT LLC | | PO BOX 9705 | | SAVANNAH | GA |
| 81019 01064 | 2019 | PLEASANT POINT LLC | | PO BOX 9705 | | SAVANNAH | GA |
| 81019 01066 | 2018 | PORT I-95 LLC | | PO BOX 7442 | | SAVANNAH | GA |
| 81019 01066 | 2019 | PORT I-95 LLC | | PO BOX 7442 | | SAVANNAH | GA |
| 81020 01005 | 2016 | YATES PAUL LEON ET AL * | | PO BOX 23438 | | SAVANNAH | GA |
| 81020 01005 | 2017 | YATES PAUL LEON ET AL * | | PO BOX 23438 | | SAVANNAH | GA |
| 81020 01005 | 2018 | YATES PAUL LEON ET AL * | | PO BOX 23438 | | SAVANNAH | GA |
| 81020 01005 | 2019 | YATES PAUL LEON ET AL * | | PO BOX 23438 | | SAVANNAH | GA |
| 81020 01074 | 2017 | TIPTON WAYNE E | | 55 TIPTON RD | | BLOOMINGDALE | GA |
| 81020 01074 | 2018 | TIPTON WAYNE E | | 55 TIPTON RD | | BLOOMINGDALE | GA |
| 81020 01074 | 2019 | TIPTON WAYNE E | | 55 TIPTON RD | | BLOOMINGDALE | GA |
| 81039 01008 | 2016 | CHATHAM COUNTY | ATTN: COUNTY MANAGER | 124 BULL STREET ROOM #220 | | SAVANNAH | GA |
| 81039 01008 | 2017 | CHATHAM COUNTY | ATTN: COUNTY MANAGER | 124 BULL STREET ROOM #220 | | SAVANNAH | GA |
| 81039 01008 | 2018 | CHATHAM COUNTY | ATTN: COUNTY MANAGER | 124 BULL STREET ROOM #220 | | SAVANNAH | GA |
| 81039 01008 | 2019 | CHATHAM COUNTY | ATTN: COUNTY MANAGER | 124 BULL STREET ROOM #220 | | SAVANNAH | GA |
| 81039 01021 | 2016 | INTERNATIONAL PAPER COMPANY | | PO BOX 2118 | | MEMPHIS | TN |
| 81039 01021 | 2017 | INTERNATIONAL PAPER COMPANY | | PO BOX 2118 | | MEMPHIS | TN |
| 81039 01021 | 2018 | INTERNATIONAL PAPER COMPANY | | PO BOX 2118 | | MEMPHIS | TN |

| PARID | Tax Year | OWN1 | OWN2 | ADDR1 | ADDR2 | CITYNAME | STATE CODE |
|-------------|----------|---------------------------------|---------------|----------------------------------|-----------|--------------|------------|
| 81039 01021 | 2019 | INTERNATIONAL PAPER COMPANY | | PO BOX 2118 | | MEMPHIS | TN |
| 81039 01022 | 2016 | LITTLENECK PROPERTIES LLC | | PO BOX 2862 | | SAVANNAH | GA |
| 81039 01022 | 2017 | LITTLENECK PROPERTIES LLC | | PO BOX 2862 | | SAVANNAH | GA |
| 81039 01022 | 2018 | LITTLENECK PROPERTIES LLC | | PO BOX 2862 | | SAVANNAH | GA |
| 81039 01022 | 2019 | LITTLENECK PROPERTIES LLC | | PO BOX 2862 | | SAVANNAH | GA |
| 81039 01025 | 2016 | FIGURE 8 (GEORGIA) LLC | | 9995 GATE PARKWAY NORTH | SUITE 330 | JACKSONVILLE | FL |
| 81039 01025 | 2017 | FIGURE 8 (GEORGIA) LLC | | 750 HAMMOND DR | BLDG 17 | ATLANTA | GA |
| 81039 01025 | 2018 | FIGURE 8 (GEORGIA) LLC | | 750 HAMMOND DR | BLDG 17 | ATLANTA | GA |
| 81039 01025 | 2019 | FIGURE 8 (GEORGIA) LLC | | 750 HAMMOND DR | BLDG 17 | ATLANTA | GA |
| 81039 01026 | 2016 | DBSI NEW HAMPSTEAD LLC ET AL* | ATTN TAX DEPT | PO BOX 560044 | | SCIPIO | UT |
| 81039 01026 | 2017 | DBSI NEW HAMPSTEAD LLC ET AL* | | PO BOX 560044 | | SCIPIO | UT |
| 81039 01026 | 2018 | DBSI NEW HAMPSTEAD LLC ET AL* | | 3327 N EAGLE RD UNIT | #110-148 | MERIDIAN | ID |
| 81039 01026 | 2019 | LITTLE NECK SHELL LLC | | 3327 N EAGLE RD UNIT | #110-148 | MERIDIAN | ID |
| 81039 01027 | 2016 | DBSI NEW HAMPSTEAD II LLC ETAL* | | PO BOX 44 | | SCIPIO | UT |
| 81039 01027 | 2017 | DBSI NEW HAMPSTEAD II LLC ETAL* | | PO BOX 44 | | SCIPIO | UT |
| 81039 01027 | 2018 | DBSI NEW HAMPSTEAD II LLC ETAL* | | PO BOX 44 | | SCIPIO | UT |
| 81039 01027 | 2019 | DBSI NEW HAMPSTEAD II LLC ETAL* | | PO BOX 44 | | SCIPIO | UT |
| 81040 01002 | 2016 | D K MORGAN CONSOLIDATED LLC | | 45 MORGAN RD | | BLOOMINGDALE | GA |
| 81040 01002 | 2017 | D K MORGAN CONSOLIDATED LLC | | 45 MORGAN RD | | BLOOMINGDALE | GA |
| 81040 01002 | 2018 | D K MORGAN CONSOLIDATED LLC | | 45 MORGAN RD | | BLOOMINGDALE | GA |
| 81040 01002 | 2019 | D K MORGAN CONSOLIDATED LLC | | 45 MORGAN RD | | BLOOMINGDALE | GA |
| 81040 01003 | 2016 | D K MORGAN CONSOLIDATED LLC | | 45 MORGAN RD | | BLOOMINGDALE | GA |
| 81040 01003 | 2017 | D K MORGAN CONSOLIDATED LLC | | 45 MORGAN RD | | BLOOMINGDALE | GA |
| 81040 01003 | 2018 | D K MORGAN CONSOLIDATED LLC | | 45 MORGAN RD | | BLOOMINGDALE | GA |
| 81040 01003 | 2019 | D K MORGAN CONSOLIDATED LLC | | 45 MORGAN RD | | BLOOMINGDALE | GA |
| 81040 01004 | 2016 | MORGAN SAMUEL EDWARD & G PHILL | | 1 OGLETHORPE PROFESSIONAL BLVD S | | SAVANNAH | GA |

| PARID | Tax Year | OWN1 | OWN2 | ADDR1 | ADDR2 | CITYNAME | STATE CODE |
|-------------|----------|--------------------------------|------|----------------------------------|-------|--------------|------------|
| 81040 01004 | 2017 | MORGAN SAMUEL EDWARD & G PHILL | | 1 OGLETHORPE PROFESSIONAL BLVD S | | SAVANNAH | GA |
| 81040 01004 | 2018 | MORGAN SAMUEL EDWARD & G PHILL | | 1 OGLETHORPE PROFESSIONAL BLVD S | | SAVANNAH | GA |
| 81040 01004 | 2019 | MORGAN SAMUEL EDWARD & G PHILL | | 1 OGLETHORPE PROFESSIONAL BLVD S | | SAVANNAH | GA |
| 81040 01005 | 2016 | D K MORGAN CONSOLIDATED LLC | | 45 MORGAN RD | | BLOOMINGDALE | GA |
| 81040 01005 | 2017 | D K MORGAN CONSOLIDATED LLC | | 45 MORGAN RD | | BLOOMINGDALE | GA |
| 81040 01005 | 2018 | D K MORGAN CONSOLIDATED LLC | | 45 MORGAN RD | | BLOOMINGDALE | GA |
| 81040 01005 | 2019 | D K MORGAN CONSOLIDATED LLC | | 45 MORGAN RD | | BLOOMINGDALE | GA |
| 81040 01006 | 2016 | MT PROPERTIES LLC | | 600 BRICKELL AVENUE SUITE 1400 | | MIAMI | FL |
| 81040 01006 | 2017 | MT PROPERTIES LLC | | 600 BRICKELL AVENUE SUITE 1400 | | MIAMI | FL |
| 81040 01006 | 2018 | MT PROPERTIES LLC | | 600 BRICKELL AVENUE SUITE 1400 | | MIAMI | FL |
| 81040 01006 | 2019 | MT PROPERTIES LLC | | 600 BRICKELL AVENUE SUITE 1400 | | MIAMI | FL |
| 81040 01008 | 2016 | D K MORGAN CONSOLIDATED LLC | | 45 MORGAN RD | | BLOOMINGDALE | GA |
| 81040 01008 | 2017 | D K MORGAN CONSOLIDATED LLC | | 45 MORGAN RD | | BLOOMINGDALE | GA |
| 81040 01008 | 2018 | D K MORGAN CONSOLIDATED LLC | | 45 MORGAN RD | | BLOOMINGDALE | GA |
| 81040 01008 | 2019 | D K MORGAN CONSOLIDATED LLC | | 45 MORGAN RD | | BLOOMINGDALE | GA |
| 81040 02001 | 2016 | MORGAN DARWIN K | | 45 MORGAN RD | | BLOOMINGDALE | GA |
| 81040 02001 | 2017 | MORGAN DARWIN K | | 45 MORGAN RD | | BLOOMINGDALE | GA |
| 81040 02001 | 2018 | D K MORGAN CONSOLIDATED LLC | | 45 MORGAN RD | | BLOOMINGDALE | GA |
| 81040 02001 | 2019 | D K MORGAN CONSOLIDATED LLC | | 45 MORGAN RD | | BLOOMINGDALE | GA |
| 81040 03002 | 2016 | MORGAN SAMUEL EDWARD & G PHILL | | 1 OGLETHORPE PROFESSIONAL BLVD S | | SAVANNAH | GA |
| 81040 03002 | 2017 | MORGAN SAMUEL EDWARD & G PHILL | | 1 OGLETHORPE PROFESSIONAL BLVD S | | SAVANNAH | GA |
| 81040 03002 | 2018 | MORGAN SAMUEL EDWARD & G PHILL | | 1 OGLETHORPE PROFESSIONAL BLVD S | | SAVANNAH | GA |
| 81040 03002 | 2019 | MORGAN SAMUEL EDWARD & G PHILL | | 1 OGLETHORPE PROFESSIONAL BLVD S | | SAVANNAH | GA |
| 81040 03004 | 2016 | HUTCHINSON CHARLES M | | 2905 LITTLE NECK RD # * | | BLOOMINGDALE | GA |
| 81040 03004 | 2017 | HUTCHINSON CHARLES M | | 2905 LITTLE NECK RD # * | | BLOOMINGDALE | GA |
| 81040 03004 | 2018 | HUTCHINSON CHARLES M | | 2905 LITTLE NECK RD # * | | BLOOMINGDALE | GA |

| PARID | Tax Year | OWN1 | OWN2 | ADDR1 | ADDR2 | CITYNAME | STATE CODE |
|-------------|----------|--------------------------------|------|----------------------------------|-------|--------------|------------|
| 81040 03004 | 2019 | HUTCHINSON CHARLES M | | 2905 LITTLE NECK RD # * | | BLOOMINGDALE | GA |
| 81040 04001 | 2016 | HUTCHINSON CHARLES M | | 2905 LITTLE NECK RD # * | | BLOOMINGDALE | GA |
| 81040 04001 | 2017 | HUTCHINSON CHARLES M | | 2905 LITTLE NECK RD # * | | BLOOMINGDALE | GA |
| 81040 04001 | 2018 | HUTCHINSON CHARLES M | | 2905 LITTLE NECK RD # * | | BLOOMINGDALE | GA |
| 81040 04001 | 2019 | HUTCHINSON CHARLES M | | 2905 LITTLE NECK RD # * | | BLOOMINGDALE | GA |
| 81041 01018 | 2016 | MORGAN SAMUEL EDWARD & G PHILL | | 1 OGLETHORPE PROFESSIONAL BLVD S | | SAVANNAH | GA |
| 81041 01018 | 2017 | MORGAN SAMUEL EDWARD & G PHILL | | 1 OGLETHORPE PROFESSIONAL BLVD S | | SAVANNAH | GA |
| 81041 01018 | 2018 | MORGAN SAMUEL EDWARD & G PHILL | | 1 OGLETHORPE PROFESSIONAL BLVD S | | SAVANNAH | GA |
| 81041 01018 | 2019 | MORGAN SAMUEL EDWARD & G PHILL | | 1 OGLETHORPE PROFESSIONAL BLVD S | | SAVANNAH | GA |
| 81041 01023 | 2016 | MEINERS BRIAN J & REVA A | | 302 PENROSE DR W | | SAVANNAH | GA |
| 81041 01023 | 2017 | MEINERS BRIAN J & REVA A | | 302 PENROSE DR W | | SAVANNAH | GA |
| 81041 01023 | 2018 | MEINERS BRIAN J & REVA A | | 302 PENROSE DR W | | SAVANNAH | GA |
| 81041 01023 | 2019 | MEINERS BRIAN J & REVA A | | 302 PENROSE DR W | | SAVANNAH | GA |
| 81042 01015 | 2016 | MORGAN SAMUEL EDWARD & G PHILL | | 1 OGLETHORPE PROFESSIONAL BLVD S | | SAVANNAH | GA |
| 81042 01015 | 2017 | MORGAN SAMUEL EDWARD & G PHILL | | 1 OGLETHORPE PROFESSIONAL BLVD S | | SAVANNAH | GA |
| 81042 01015 | 2018 | MORGAN SAMUEL EDWARD & G PHILL | | 1 OGLETHORPE PROFESSIONAL BLVD S | | SAVANNAH | GA |
| 81042 01015 | 2019 | MORGAN SAMUEL EDWARD & G PHILL | | 1 OGLETHORPE PROFESSIONAL BLVD S | | SAVANNAH | GA |
| 81042 01019 | 2016 | MORGAN SAMUEL EDWARD & G PHILL | | 1 OGLETHORPE PROFESSIONAL BLVD S | | SAVANNAH | GA |
| 81042 01019 | 2017 | MORGAN SAMUEL EDWARD & G PHILL | | 1 OGLETHORPE PROFESSIONAL BLVD S | | SAVANNAH | GA |
| 81042 01019 | 2018 | MORGAN SAMUEL EDWARD & G PHILL | | 1 OGLETHORPE PROFESSIONAL BLVD S | | SAVANNAH | GA |
| 81042 01019 | 2019 | MORGAN SAMUEL EDWARD & G PHILL | | 1 OGLETHORPE PROFESSIONAL BLVD S | | SAVANNAH | GA |
| 81042 02003 | 2016 | DONPAUL ENTERPRISES LLC | | 600 WINDER COURT | | CLARKSVILLE | GA |
| 81042 02003 | 2018 | DONPAUL ENTERPRISES LLC | | 600 WINDER COURT | | CLARKSVILLE | GA |
| 81042 02009 | 2016 | WEBB RONALD O & EARL B | | 335 OSTEEN RD | | BLOOMINGDALE | GA |
| 81042 02009 | 2017 | WEBB RONALD O & EARL B | | 335 OSTEEN RD | | BLOOMINGDALE | GA |
| 81042 02009 | 2018 | WEBB RONALD O & EARL B | | 335 OSTEEN RD | | BLOOMINGDALE | GA |
| 81042 02009 | 2019 | WEBB RONALD O & EARL B | | 335 OSTEEN RD | | BLOOMINGDALE | GA |
| 81042 02013 | 2017 | DONPAUL ENTERPRISES LLC | | 600 WINDER COURT | | CLARKSVILLE | GA |
| 81042 02013 | 2018 | DONPAUL ENTERPRISES LLC | | 600 WINDER COURT | | CLARKSVILLE | GA |
| 81042 02013 | 2019 | DONPAUL ENTERPRISES LLC | | 600 WINDER COURT | | CLARKSVILLE | GA |
| 81042 02014 | 2017 | DONPAUL ENTERPRISES LLC | | 600 WINDER COURT | | CLARKSVILLE | GA |

| PARID | Tax Year | OWN1 | OWN2 | ADDR1 | ADDR2 | CITYNAME | STATE CODE |
|--------------|----------|--------------------------------|----------------------------|-------------------------|---------------|--------------|------------|
| 81042 02014 | 2018 | DONPAUL ENTERPRISES LLC | | 600 WINDER COURT | | CLARKSVILLE | GA |
| 81042 02014 | 2019 | DONPAUL ENTERPRISES LLC | | 600 WINDER COURT | | CLARKSVILLE | GA |
| 81043 01004 | 2016 | SHEAROUSE FAMILY TRUST | | 29618 PAINTED DESERT DR | | MENIFEE | CA |
| 81043 01004 | 2017 | TAYLOR DREXEL & JENNI* | | 7 HORSEPEN PT | | TYBEE ISLAND | GA |
| 81043 01004 | 2018 | TAYLOR DREXEL & JENNI* | | 7 HORSEPEN PT | | TYBEE ISLAND | GA |
| 81043 01004 | 2019 | TAYLOR DREXEL & JENNI* | | 7 HORSEPEN PT | | TYBEE ISLAND | GA |
| 81043 01021 | 2016 | GREENE KELLY ERIN & THOMAS | DAVID* | 994 DOGWOOD RD | | SNELLVILLE | GA |
| 81043 01021 | 2017 | GREENE KELLY ERIN & THOMAS | DAVID* | 994 DOGWOOD RD | | SNELLVILLE | GA |
| 81043 01021 | 2018 | GREENE THOMAS DAVID | | 1336 W US HWY 80 | | BLOOMINGDALE | GA |
| 81043 01021 | 2019 | GREENE THOMAS DAVID | | 875 10TH ST NW APT 616 | | WASHINGTON | DC |
| 81043 02003 | 2016 | JOHNSON BETTY E | | PO BOX 189 | 1613 W HWY 80 | BLOOMINGDALE | GA |
| 81043 02003 | 2017 | JOHNSON BETTY E | | PO BOX 189 | 1613 W HWY 80 | BLOOMINGDALE | GA |
| 81043 02003 | 2018 | JOHNSON BETTY E | | PO BOX 189 | 1613 W HWY 80 | BLOOMINGDALE | GA |
| 81043 02003 | 2019 | JOHNSON BETTY E | | PO BOX 189 | 1613 W HWY 80 | BLOOMINGDALE | GA |
| 90654 03003 | 2016 | JELKS FREEMAN N III FAMILY | GIFT TRUST & LAURA SPENCER | 207 N VIEW TER | | ALEXANDRIA | VA |
| 90654 03003 | 2017 | JELKS FREEMAN N III FAMILY | GIFT TRUST & LAURA SPENCER | 207 N VIEW TER | | ALEXANDRIA | VA |
| 90654 03003 | 2018 | JELKS FREEMAN N III FAMILY | GIFT TRUST & LAURA SPENCER | 207 N VIEW TER | | ALEXANDRIA | VA |
| 90654 03003 | 2019 | JELKS FREEMAN N III FAMILY | GIFT TRUST & LAURA SPENCER | 207 N VIEW TER | | ALEXANDRIA | VA |
| 10021 01001Z | 2016 | GUSTIN BARBARA W TRUSTEE | | PO BOX 2552 | | TYBEE ISLAND | GA |
| 10021 01001Z | 2017 | GUSTIN BARBARA W TRUSTEE | | PO BOX 2552 | | TYBEE ISLAND | GA |
| 10021 01001Z | 2018 | GUSTIN BARBARA W TRUSTEE | | PO BOX 2552 | | TYBEE ISLAND | GA |
| 10021 01001Z | 2019 | GUSTIN BARBARA W TRUSTEE | | PO BOX 2552 | | TYBEE ISLAND | GA |
| 10075 01003A | 2016 | BUCCANEER TRACE LTD PARTNERSHI | | DEPT118 PO BOX 4900 | | SCOTTSDALE | AZ |
| 10075 01003A | 2017 | BUCCANEER TRACE LTD PARTNERSHI | | DEPT118 PO BOX 4900 | | SCOTTSDALE | AZ |
| 10075 01003A | 2018 | BUCCANEER TRACE LTD PARTNERSHI | | DEPT118 PO BOX 4900 | | SCOTTSDALE | AZ |
| 10075 01003A | 2019 | BUCCANEER TRACE LTD PARTNERSHI | | DEPT118 PO BOX 4900 | | SCOTTSDALE | AZ |
| 10078 01007A | 2016 | AJ&C GARFUNKEL ET AL* | | 400 MALL BLVD STE M | | SAVANNAH | GA |
| 10078 01007A | 2017 | AJ&C GARFUNKEL ET AL* | | 400 MALL BLVD STE M | | SAVANNAH | GA |
| 10078 01007A | 2018 | AJ&C GARFUNKEL ET AL* | | 400 MALL BLVD STE M | | SAVANNAH | GA |
| 10078 01007A | 2019 | AJ&C GARFUNKEL ET AL* | | 400 MALL BLVD STE M | | SAVANNAH | GA |
| 10101 01003Z | 2016 | FISCHER JOYCE ROGERS | | 2326 EAST BLVD | | SAVANNAH | GA |
| 10101 01003Z | 2017 | FISCHER JOYCE ROGERS | | 2326 EAST BLVD | | SAVANNAH | GA |
| 10101 01003Z | 2018 | FISCHER JOYCE ROGERS | | 2326 EAST BLVD | | SAVANNAH | GA |
| 10101 01003Z | 2019 | FISCHER JOYCE ROGERS | | 2326 EAST BLVD | | SAVANNAH | GA |

| PARID | Tax Year | OWN1 | OWN2 | ADDR1 | ADDR2 | CITYNAME | STATE CODE |
|--------------|----------|---|-----------------|-------------------------|------------|----------|------------|
| 10112 01008Z | 2016 | MULLINS MICHAEL DOUGLAS & CYNTHIA R* | | 1950 TURNERS ROCK RD | | SAVANNAH | GA |
| 10112 01008Z | 2017 | MULLINS MICHAEL DOUGLAS & CYNTHIA R* | | 1950 TURNERS ROCK RD | | SAVANNAH | GA |
| 10112 01008Z | 2018 | MULLINS MICHAEL DOUGLAS & CYNTHIA R* | | 1950 TURNERS ROCK RD | | SAVANNAH | GA |
| 10123 01002B | 2016 | GREENFIELD ENVIRONMENTAL SAVANNAH TRUST | LLC | PO BOX 368 | | SAVANNAH | GA |
| 10123 01002B | 2017 | GREENFIELD ENVIRONMENTAL SAVANNAH TRUST | LLC | PO BOX 368 | | SAVANNAH | GA |
| 10123 01002B | 2018 | SULFCO LLC | | 118 EAST 35TH ST | | SAVANNAH | GA |
| 10123 01002B | 2019 | SULFCO LLC | | 118 EAST 35TH STREET | | SAVANNAH | GA |
| 10131 01001Z | 2016 | ELLIS & ELSAS CHARLES JR & | KATHARINE ELLIS | 7500 TURNERS ROCK DRIVE | | SAVANNAH | GA |
| 10131 01001Z | 2017 | ELLIS & ELSAS CHARLES JR & | KATHARINE ELLIS | 7500 TURNERS ROCK DRIVE | | SAVANNAH | GA |
| 10131 01001Z | 2018 | ELLIS & ELSAS CHARLES JR & | KATHARINE ELLIS | 7500 TURNERS ROCK DRIVE | | SAVANNAH | GA |
| 10131 01001Z | 2019 | ELLIS & ELSAS CHARLES JR & | KATHARINE ELLIS | 7500 TURNERS ROCK DRIVE | | SAVANNAH | GA |
| 10133 01006Z | 2016 | DEMERE ROBERT H JR | | 3050 TURNERS ROCK RD | | SAVANNAH | GA |
| 10133 01006Z | 2017 | DEMERE ROBERT H JR | | 3050 TURNERS ROCK RD | | SAVANNAH | GA |
| 10133 01006Z | 2018 | DEMERE ROBERT H JR | | 3050 TURNERS ROCK RD | | SAVANNAH | GA |
| 10133 01006Z | 2019 | DEMERE ROBERT H JR | | 3050 TURNERS ROCK RD | | SAVANNAH | GA |
| 10166 01001B | 2016 | SIKORSKI & FARRELL VINCENT F & | PATRICIA A | 65 MULBERRY BLUFF DR | | SAVANNAH | GA |
| 10166 01001B | 2017 | SIKORSKI & FARRELL VINCENT F & | PATRICIA A | 65 MULBERRY BLUFF DR | | SAVANNAH | GA |
| 10166 01001B | 2018 | SIKORSKI & FARRELL VINCENT F & | PATRICIA A | 65 MULBERRY BLUFF DR | | SAVANNAH | GA |
| 10166 01001B | 2019 | SIKORSKI & FARRELL VINCENT F & | PATRICIA A | 65 MULBERRY BLUFF DR | | SAVANNAH | GA |
| 10352 01060Z | 2016 | BARROW CRAIG III | | 7601 SKIDAWAY RD | | SAVANNAH | GA |
| 10352 01060Z | 2017 | BARROW CRAIG III | | 7601 SKIDAWAY RD | | SAVANNAH | GA |
| 10352 01060Z | 2018 | BARROW CRAIG III | | 7601 SKIDAWAY RD | | SAVANNAH | GA |
| 10352 01060Z | 2019 | BARROW CRAIG III | | 7601 SKIDAWAY RD | | SAVANNAH | GA |
| 10396 01001Z | 2016 | LUFBURROW BETTE S ET AL* | | PO BOX 14143 | | SAVANNAH | GA |
| 10396 01001Z | 2017 | LUFBURROW BETTE S ET AL* | | PO BOX 14143 | | SAVANNAH | GA |
| 10396 01001Z | 2018 | LUFBURROW BETTE S ET AL* | | PO BOX 14143 | | SAVANNAH | GA |
| 10396 01001Z | 2019 | LUFBURROW BETTE S ET AL* | | PO BOX 14143 | | SAVANNAH | GA |
| 10510 02001A | 2016 | STATE OF GEORGIA | | 205 BUTLER ST SE | SUITE 1252 | ATLANTA | GA |
| 10510 02001A | 2017 | STATE OF GEORGIA | | 205 BUTLER ST SE | SUITE 1252 | ATLANTA | GA |
| 10510 02001A | 2018 | STATE OF GEORGIA | | 205 BUTLER ST SE | SUITE 1252 | ATLANTA | GA |
| 10510 02001A | 2019 | STATE OF GEORGIA | | 205 BUTLER ST SE | SUITE 1252 | ATLANTA | GA |
| 10575 01030Z | 2016 | WYNN ROBERT A & GAIL ET AL* | | 475 BUTLER AVENUE | | SAVANNAH | GA |

| PARID | Tax Year | OWN1 | OWN2 | ADDR1 | ADDR2 | CITYNAME | STATE CODE |
|--------------|----------|----------------------------------|---------------------------|---------------------------|-------|-------------|------------|
| 10575 01030Z | 2017 | WYNN ROBERT A & GAIL ET AL* | | 475 BUTLER AVENUE | | SAVANNAH | GA |
| 10575 01030Z | 2018 | WYNN ROBERT A & GAIL ET AL* | | 475 BUTLER AVENUE | | SAVANNAH | GA |
| 10575 01030Z | 2019 | WYNN ROBERT A & GAIL ET AL* | | 475 BUTLER AVENUE | | SAVANNAH | GA |
| 10812 01002L | 2016 | TARGET CORPORATION*** | | P O BOX 9456 | | MINNEAPOLIS | MN |
| 10812 01002L | 2017 | TARGET CORPORATION*** | | P O BOX 9456 | | MINNEAPOLIS | MN |
| 10812 01002L | 2018 | TARGET CORPORATION*** | | P O BOX 9456 | | MINNEAPOLIS | MN |
| 10812 01002L | 2019 | TARGET CORPORATION*** | | P O BOX 9456 | | MINNEAPOLIS | MN |
| 10812 01003L | 2016 | IKEA *** | | 202 LITTLE HEARST PARKWAY | | SAVANNAH | GA |
| 10812 01003L | 2017 | IKEA *** | | 202 LITTLE HEARST PARKWAY | | SAVANNAH | GA |
| 10812 01003L | 2018 | IKEA *** | | 202 LITTLE HEARST PARKWAY | | SAVANNAH | GA |
| 10995 01019Z | 2016 | FALLIGANT ROBERT E JR | | PO BOX 8937 | | SAVANNAH | GA |
| 10995 01019Z | 2017 | FALLIGANT ROBERT E JR | | PO BOX 8937 | | SAVANNAH | GA |
| 10995 01019Z | 2018 | FALLIGANT ROBERT E JR | | PO BOX 8937 | | SAVANNAH | GA |
| 10995 01019Z | 2019 | FALLIGANT ROBERT E JR | | PO BOX 8937 | | SAVANNAH | GA |
| 11004 04010B | 2016 | HODGES ROBERT J | | 504 HINESVILLE RD | | SAVANNAH | GA |
| 11004 04010B | 2017 | HODGES ROBERT J | | 504 HINESVILLE RD | | SAVANNAH | GA |
| 11004 04010B | 2018 | HODGES ROBERT J | | 504 HINESVILLE RD | | SAVANNAH | GA |
| 11004 04010B | 2019 | HODGES ROBERT J | | 500 HINESVILLE RD | | SAVANNAH | GA |
| 11004 04010C | 2016 | HODGES ROBERT J SR | | 500 HINESVILLE RD | | SAVANNAH | GA |
| 11004 04010C | 2017 | HODGES ROBERT J SR | | 500 HINESVILLE RD | | SAVANNAH | GA |
| 11004 04010C | 2018 | HODGES ROBERT J SR | | 500 HINESVILLE RD | | SAVANNAH | GA |
| 11004 04010C | 2019 | HODGES ROBERT J SR | | 500 HINESVILLE RD | | SAVANNAH | GA |
| 11004 04010F | 2016 | HODGES ROBERT J SR & YVONNE F | | 500 HINESVILLE RD | | SAVANNAH | GA |
| 11004 04010F | 2017 | HODGES ROBERT J SR & YVONNE F | | 500 HINESVILLE RD | | SAVANNAH | GA |
| 11004 04010F | 2018 | HODGES ROBERT J SR & YVONNE F | | 500 HINESVILLE RD | | SAVANNAH | GA |
| 11004 04010F | 2019 | HODGES ROBERT J | | 500 HINESVILLE RD | | SAVANNAH | GA |
| 11005 01036Z | 2016 | FOLEY ANTHONY & DELORES* | | 5825 OGEECHEE ROAD | | SAVANNAH | GA |
| 11005 01036Z | 2017 | FOLEY ANTHONY & DELORES* | | 5825 OGEECHEE ROAD | | SAVANNAH | GA |
| 11005 01036Z | 2018 | FOLEY ANTHONY & DELORES* | | 5825 OGEECHEE ROAD | | SAVANNAH | GA |
| 11005 01036Z | 2019 | FOLEY ANTHONY & DELORES* | | 5825 OGEECHEE ROAD | | SAVANNAH | GA |
| 11007 02001B | 2016 | CONSOLIDATED UTILITIES INC | | 119 W OGLETHORPE AVE | | SAVANNAH | GA |
| 11007 02001B | 2017 | CONSOLIDATED UTILITIES INC | | 119 W OGLETHORPE AVE | | SAVANNAH | GA |
| 11007 02001B | 2018 | CONSOLIDATED UTILITIES INC | | 119 W OGLETHORPE AVE | | SAVANNAH | GA |
| 11007 02001B | 2019 | CONSOLIDATED UTILITIES INC | | 119 W OGLETHORPE AVE | | SAVANNAH | GA |
| 11025 01010A | 2016 | MEDIA GENERAL OPERATIONS INC | ATTN: PROPERTY MANAGER | 333 E FRANKLIN STREET | | RICHMOND | VA |

| PARID | Tax Year | OWN1 | OWN2 | ADDR1 | ADDR2 | CITYNAME | STATE CODE |
|--------------|----------|--------------------------------|------------------------|------------------------------------|-------|----------|------------|
| 11025 01010A | 2017 | MEDIA GENERAL OPERATIONS INC | ATTN: PROPERTY MANAGER | 333 E FRANKLIN STREET | | RICHMOND | VA |
| 11025 01010A | 2018 | MEDIA GENERAL OPERATIONS INC | ATTN: PROPERTY MANAGER | 545 E JOHN CARPENTER FWY SUITE 700 | | IRVING | TX |
| 11025 01010A | 2019 | MEDIA GENERAL OPERATIONS INC | ATTN: PROPERTY MANAGER | 545 E JOHN CARPENTER FWY SUITE 700 | | IRVING | TX |
| 11026 01002C | 2016 | LONE PINE LAND HOLDINGS LLC | | PO BOX 344 | | VIDALIA | GA |
| 11026 01002C | 2017 | LONE PINE LAND HOLDINGS LLC | | 2365 AIMWELL RD | | VIDALIA | GA |
| 11026 01002C | 2018 | LONE PINE LAND HOLDINGS LLC | | 2365 AIMWELL RD | | VIDALIA | GA |
| 11026 01002C | 2019 | LONE PINE LAND HOLDINGS LLC | | 2365 AIMWELL RD | | VIDALIA | GA |
| 11026 02006A | 2016 | CHATHAM COUNTY | ATTN:COUNTY MANAGER | 124 BULL STREET ROOM #220 | | SAVANNAH | GA |
| 11026 02006A | 2017 | CHATHAM COUNTY | ATTN:COUNTY MANAGER | 124 BULL STREET ROOM #220 | | SAVANNAH | GA |
| 11026 02006A | 2018 | CHATHAM COUNTY | ATTN:COUNTY MANAGER | 124 BULL STREET ROOM #220 | | SAVANNAH | GA |
| 11026 02006A | 2019 | CHATHAM COUNTY | ATTN:COUNTY MANAGER | 124 BULL STREET ROOM #220 | | SAVANNAH | GA |
| 11027 01016A | 2016 | SUPERIOR SANITATION SERVICE LA | WM-NAFSC-TAX SE | PO BOX 1450* | | CHICAGO | IL |
| 11027 01016A | 2017 | SUPERIOR SANITATION SERVICE LA | WM-NAFSC-TAX SE | PO BOX 1450* | | CHICAGO | IL |
| 11027 01016A | 2018 | SUPERIOR SANITATION SERVICE LA | WM-NAFSC-TAX SE | PO BOX 1450* | | CHICAGO | IL |
| 11027 01016A | 2019 | SUPERIOR SANITATION SERVICE LA | WM-NAFSC-TAX SE | PO BOX 1450* | | CHICAGO | IL |
| 11027 01016B | 2016 | SUPERIOR SANITATION SERVICE IN | WM-NAFSC-TAX SE | PO BOX 1450 | | CHICAGO | IL |
| 11027 01016B | 2017 | SUPERIOR SANITATION SERVICE IN | WM-NAFSC-TAX SE | PO BOX 1450 | | CHICAGO | IL |
| 11027 01016B | 2018 | SUPERIOR SANITATION SERVICE IN | WM-NAFSC-TAX SE | PO BOX 1450 | | CHICAGO | IL |
| 11027 01016B | 2019 | SUPERIOR SANITATION SERVICE IN | WM-NAFSC-TAX SE | PO BOX 1450 | | CHICAGO | IL |
| 11027 01016C | 2016 | SUPERIOR SANITATION SEVICE LAN | WM-NAFSC-TAX SE | PO BOX 1450* | | CHICAGO | IL |
| 11027 01016C | 2017 | SUPERIOR SANITATION SEVICE LAN | WM-NAFSC-TAX SE | PO BOX 1450* | | CHICAGO | IL |

| PARID | Tax Year | OWN1 | OWN2 | ADDR1 | ADDR2 | CITYNAME | STATE CODE |
|--------------|----------|-----------------------------------|-------------------------|---------------------------|------------------|--------------|------------|
| 11027 01016C | 2018 | SUPERIOR SANITATION SEVICE LAN | WM-NAFSC-TAX SE | PO BOX 1450* | | CHICAGO | IL |
| 11027 01016C | 2019 | SUPERIOR SANITATION SEVICE LAN | WM-NAFSC-TAX SE | PO BOX 1450* | | CHICAGO | IL |
| 11027 01024Z | 2016 | BEAM JOHN W JR & DEANNA | | 201 WALDEN POND | | SAVANNAH | GA |
| 11027 01024Z | 2017 | BEAM JOHN W JR & DEANNA | | 201 WALDEN POND | | SAVANNAH | GA |
| 11027 01024Z | 2018 | BEAM JOHN W JR & DEANNA | | 201 WALDEN POND | | SAVANNAH | GA |
| 11027 01024Z | 2019 | BEAM JOHN W JR & DEANNA | | 201 WALDEN POND | | SAVANNAH | GA |
| 11029 04022C | 2016 | REARDON WILLIAM A ETAL* | | P O BOX 14670 | | SAVANNAH | GA |
| 11029 04022C | 2017 | REARDON WILLIAM A ETAL* | | P O BOX 14670 | | SAVANNAH | GA |
| 11029 04022C | 2018 | REARDON WILLIAM A ETAL* | | P O BOX 14670 | | SAVANNAH | GA |
| 11029 04022C | 2019 | REARDON WILLIAM A ETAL* | | P O BOX 14670 | | SAVANNAH | GA |
| 11030 01001A | 2016 | CHATHAM COUNTY | ATTN: COUNTY MANAGER | 124 BULL STREET ROOM #220 | | SAVANNAH | GA |
| 11030 01001A | 2017 | CHATHAM COUNTY | ATTN: COUNTY MANAGER | 124 BULL STREET ROOM #220 | | SAVANNAH | GA |
| 11030 01001A | 2018 | CHATHAM COUNTY | ATTN: COUNTY MANAGER | 124 BULL STREET ROOM #220 | | SAVANNAH | GA |
| 11030 01001A | 2019 | CHATHAM COUNTY | ATTN: COUNTY MANAGER | 124 BULL STREET ROOM #220 | | SAVANNAH | GA |
| 11036 02002A | 2016 | T G M K LLC | | 805 FORT ARGYLE RD | | SAVANNAH | GA |
| 11036 02002A | 2017 | T G M K LLC | | 805 FORT ARGYLE RD | | SAVANNAH | GA |
| 11036 02002A | 2018 | T G M K LLC | | 805 FORT ARGYLE RD | | SAVANNAH | GA |
| 11036 02002A | 2019 | T G M K LLC | | 805 FORT ARGYLE RD | | SAVANNAH | GA |
| 11036 02002B | 2016 | T G M K LLC | | 805 FORT ARYLE RD | | SAVANNAH | GA |
| 11036 02002B | 2017 | T G M K LLC | | 805 FORT ARYLE RD | | SAVANNAH | GA |
| 11036 02002B | 2018 | T G M K LLC | | 805 FORT ARYLE RD | | SAVANNAH | GA |
| 11036 02002B | 2019 | T G M K LLC | | 805 FORT ARYLE RD | | SAVANNAH | GA |
| 11036 02002D | 2016 | HEATHERWYN HOLDINGS INC | | 8 FORT ARGYLE ROAD | | SAVANNAH | GA |
| 11036 02002D | 2017 | HEATHERWYN HOLDINGS INC | | 8 FORT ARGYLE ROAD | | SAVANNAH | GA |
| 11036 02002D | 2018 | HEATHERWYN HOLDINGS INC | | 8 FORT ARGYLE ROAD | | SAVANNAH | GA |
| 11036 02002D | 2019 | HEATHERWYN HOLDINGS INC | | 8 FORT ARGYLE ROAD | | SAVANNAH | GA |
| 11046 01001B | 2016 | JR STOKES PROPERTIES LLC | | P O BOX 142 | | MELDRIM | GA |
| 11046 01001B | 2017 | JR STOKES PROPERTIES LLC | | P O BOX 142 | | MELDRIM | GA |
| 11046 01001B | 2018 | JR STOKES PROPERTIES LLC | | P O BOX 142 | | MELDRIM | GA |
| 11046 01001B | 2019 | JR STOKES PROPERTIES LLC | | P O BOX 142 | | MELDRIM | GA |
| 11048 01001A | 2016 | WRENN JAMES H | | 2841 FORT ARGYLE RD BOX 1 | | BLOOMINGDALE | GA |
| 11048 01001A | 2017 | WRENN JAMES H | | 98 OATLAND ISLAND RD | | SAVANNAH | GA |
| 11048 01001A | 2018 | WRENN JAMES H | | 98 OATLAND ISLAND RD | | SAVANNAH | GA |
| 11048 01001A | 2019 | WRENN JAMES H | | 98 OATLAND ISLAND RD | | SAVANNAH | GA |
| 20711 01001L | 2016 | CSX TRANSPORTATION INC | | 500 WATERS ST | ATTN RAE AKERS | JACKSONVILLE | FL |
| 20711 01001L | 2017 | CSX TRANSPORTATION INC | | 500 WATERS ST | ATTN RAE AKERS | JACKSONVILLE | FL |
| 20711 01001L | 2018 | CSX TRANSPORTATION INC | | 500 WATERS ST C-910 | ATTN ERIK HIRSCH | JACKSONVILLE | FL |

| PARID | Tax Year | OWN1 | OWN2 | ADDR1 | ADDR2 | CITYNAME | STATE CODE |
|--------------|----------|---|-------------------------|---------------------|------------------|--------------|------------|
| 20711 01001L | 2019 | CSX TRANSPORTATION INC | | 500 WATERS ST C-910 | ATTN ERIK HIRSCH | JACKSONVILLE | FL |
| 20873 01008A | 2016 | SHURLING T E AS TRUSTEE * | | 15627 US HWY 80 E | | BROOKLET | GA |
| 20873 01008A | 2017 | SHURLING T E AS TRUSTEE * | | 15627 US HWY 80 E | | BROOKLET | GA |
| 20873 01008A | 2018 | SHURLING T E AS TRUSTEE * | | 15627 US HWY 80 E | | BROOKLET | GA |
| 20873 01008A | 2019 | SHURLING T E AS TRUSTEE * | | 15627 US HWY 80 E | | BROOKLET | GA |
| 20984 01062L | 2016 | GULFSTREAM AEROSPACE CORP | (SAV AIRPORT COMM/SEDA) | PO BOX 3033 | | SAVANNAH | GA |
| 20984 01062L | 2017 | GULFSTREAM AEROSPACE CORP | (SAV AIRPORT COMM/SEDA) | PO BOX 3033 | | SAVANNAH | GA |
| 20984 01062L | 2018 | GULFSTREAM AEROSPACE CORP | (SAV AIRPORT COMM/SEDA) | PO BOX 3033 | | SAVANNAH | GA |
| 20984 01062L | 2019 | SAVANNAH ECONOMIC DEVELOPMENT AUTHORITY | | PO BOX 128 | | SAVANNAH | GA |
| 20984 01083L | 2019 | SAVANNAH ECONOMIC DEVELOPMENT AUTHORITY | CORPORATION | 400 AIRWAYS AVENUE | | SAVANNAH | GA |
| 20990 01009A | 2016 | RESOURCE RECOVERY DEVELOPMENT | ATTN: DONALD I HACKNEY | PO BOX 1027 | | SAVANNAH | GA |
| 20990 01009A | 2017 | RESOURCE RECOVERY DEVELOPMENT | ATTN: DONALD I HACKNEY | PO BOX 1027 | | SAVANNAH | GA |
| 20990 01009A | 2018 | RESOURCE RECOVERY DEVELOPMENT | ATTN: DONALD I HACKNEY | PO BOX 1027 | | SAVANNAH | GA |
| 20990 01009A | 2019 | RESOURCE RECOVERY DEVELOPMENT | ATTN: DONALD I HACKNEY | PO BOX 1027 | | SAVANNAH | GA |
| 50004A02015A | 2016 | POOLER CITY OF | | 100 S W HWY 80 | | POOLER | GA |
| 50004A02015A | 2017 | POOLER CITY OF | | 100 S W HWY 80 | | POOLER | GA |
| 50004A02015A | 2018 | POOLER CITY OF | | 100 S W HWY 80 | | POOLER | GA |
| 50004A02015A | 2019 | POOLER CITY OF | | 100 S W HWY 80 | | POOLER | GA |
| 50023 01001A | 2016 | FG LIVING TRUST | | PO BOX 1187 | | POOLER | GA |
| 50023 01001A | 2017 | FG LIVING TRUST | | PO BOX 1187 | | POOLER | GA |
| 50023 01001A | 2018 | FG LIVING TRUST | | PO BOX 1187 | | POOLER | GA |
| 50023 01001A | 2019 | FG LIVING TRUST | | PO BOX 1187 | | POOLER | GA |
| 50985 04008A | 2016 | SAVANNAH ECONOMIC DEVELOPMENT AUTHORITY | | PO BOX 128 | | SAVANNAH | GA |
| 50985 04008A | 2017 | SAVANNAH ECONOMIC DEVELOPMENT AUTHORITY | | PO BOX 128 | | SAVANNAH | GA |
| 50985 04008A | 2018 | JCB INC | | 2000 BAMFORD BLVD | | POOLER | GA |
| 50985 04008A | 2019 | JCB INC | | 2000 BAMFORD BLVD | | POOLER | GA |
| 50987 02001B | 2016 | EMB LLC | | PO BOX 625 | | POOLER | GA |
| 50987 02001B | 2017 | EMB LLC | | PO BOX 625 | | POOLER | GA |
| 50987 02001B | 2018 | EMB LLC | | PO BOX 625 | | POOLER | GA |
| 50987 02001B | 2019 | EMB LLC | | PO BOX 625 | | POOLER | GA |
| 51009 03030Z | 2016 | ARMSTRONG THELMA L | | 176 CANAL BANK CT | | POOLER | GA |
| 51009 03030Z | 2017 | ARMSTRONG THELMA L | | 176 CANAL BANK CT | | POOLER | GA |

| PARID | Tax Year | OWN1 | OWN2 | ADDR1 | ADDR2 | CITYNAME | STATE CODE |
|--------------|----------|--------------------------------------|-----------------------|---------------------------|-------|---------------|------------|
| 51009 03030Z | 2018 | ARMSTRONG THELMA L | | 176 CANAL BANK CT | | POOLER | GA |
| 51009 03030Z | 2019 | ARMSTRONG JR &ARMSTRONG-WILLARD | MARVIN G & LIANE LOVE | 255 OLD MILL ROAD WEST | | RICHMOND HILL | GA |
| 51010 01001A | 2016 | JOHNSON SQUARE GROUP LLC | | PO BOX 8002 | | SAVANNAH | GA |
| 51010 01001A | 2017 | JOHNSON SQUARE GROUP LLC | | PO BOX 8002 | | SAVANNAH | GA |
| 51010 01001A | 2018 | JOHNSON SQUARE GROUP LLC | | PO BOX 8002 | | SAVANNAH | GA |
| 51010 01001A | 2019 | JOHNSON SQUARE GROUP LLC | | PO BOX 8002 | | SAVANNAH | GA |
| 51010 01007A | 2016 | CHATHAM COUNTY | ATTN: COUNTY MANAGER | 124 BULL STREET ROOM #220 | | SAVANNAH | GA |
| 51010 01007A | 2017 | CHATHAM COUNTY | ATTN: COUNTY MANAGER | 124 BULL STREET ROOM #220 | | SAVANNAH | GA |
| 51010 01007A | 2018 | CHATHAM COUNTY | ATTN: COUNTY MANAGER | 124 BULL STREET ROOM #220 | | SAVANNAH | GA |
| 51011 01006A | 2016 | TUTEN DONNY | | 1105 S ROGERS ST | | POOLER | GA |
| 51011 01006A | 2017 | TUTEN DONNY | | 1105 S ROGERS ST | | POOLER | GA |
| 51011 01006A | 2018 | TUTEN DONNY | | 1105 S ROGERS ST | | POOLER | GA |
| 51011 01006A | 2019 | TUTEN DONNY | | 1105 S ROGERS ST | | POOLER | GA |
| 51011 02015A | 2016 | MURRAY JAMES W | | 5775 OLD SURRENCY ROAD | | SURRENCY | GA |
| 51011 02015A | 2017 | MURRAY JAMES W | | 5775 OLD SURRENCY ROAD | | SURRENCY | GA |
| 51011 02015A | 2018 | MURRAY JAMES W | | 5775 OLD SURRENCY ROAD | | SURRENCY | GA |
| 51011 02015A | 2019 | MURRAY JAMES W | | 5775 OLD SURRENCY ROAD | | SURRENCY | GA |
| 51015 01005Z | 2016 | BARNWELL RAYFORD WALSTEIN & ESMA L | | 60 TRIPLE B TL | | POOLER | GA |
| 51015 01005Z | 2018 | BARNWELL RAYFORD WALSTEIN & ESMA L | | 60 TRIPLE B TL | | POOLER | GA |
| 51023 01001A | 2016 | DRAYTON CORPORATION THE | | PO BOX 16119 | | SAVANNAH | GA |
| 51023 01001A | 2017 | DRAYTON CORPORATION THE | | PO BOX 16119 | | SAVANNAH | GA |
| 51023 01001A | 2018 | DRAYTON CORPORATION THE | | P O BOX 18825 | | SAVANNAH | GA |
| 51023 01001A | 2019 | DRAYTON CORPORATION THE | | P O BOX 18825 | | SAVANNAH | GA |
| 51023 01013A | 2016 | CORTES NANCY R & PETER J AS TRUSTEES | | 6788 MANNING CEMETERY RD | | JACKSONVILLE | FL |
| 51023 01013A | 2017 | CORTES NANCY R & PETER J AS TRUSTEES | | 6788 MANNING CEMETERY RD | | JACKSONVILLE | FL |
| 51023 01013A | 2018 | CORTES NANCY R & PETER J AS TRUSTEES | | 6788 MANNING CEMETERY RD | | JACKSONVILLE | FL |
| 51023 01013A | 2019 | CORTES NANCY R & PETER J AS TRUSTEES | | 6788 MANNING CEMETERY RD | | JACKSONVILLE | FL |
| 70905 01001A | 2016 | HILL JOHN E | | 8547 HEATHERWOOD DRIVE | | SAVANNAH | GA |
| 70905 01001A | 2017 | HILL JOHN E | | 8547 HEATHERWOOD DRIVE | | SAVANNAH | GA |
| 70905 01001A | 2018 | HILL JOHN E | | 8547 HEATHERWOOD DRIVE | | SAVANNAH | GA |
| 70905 01001A | 2019 | HILL JOHN E | | 8547 HEATHERWOOD DRIVE | | SAVANNAH | GA |
| 70906 01001B | 2016 | M&M LEE LLC | | 2612 WHATLEY AVE UNIT 9 | | SAVANNAH | GA |
| 70906 01001B | 2017 | M&M LEE LLC | | 2612 WHATLEY AVE UNIT 9 | | SAVANNAH | GA |

| PARID | Tax Year | OWN1 | OWN2 | ADDR1 | ADDR2 | CITYNAME | STATE CODE |
|--------------|----------|----------------------------------|-------------------------|---------------------|-------|--------------|------------|
| 70906 01001B | 2018 | M&M LEE LLC | | 2318 ARABIAN DR | | MARIETTA | GA |
| 70906 01001B | 2019 | M&M LEE LLC | | 2318 ARABIAN DR | | MARIETTA | GA |
| 70976 01041Z | 2016 | PFEIFFER FAMILY LIVING TRUST | | 1100 MEINHARD RD | | SAVANNAH | GA |
| 70976 01041Z | 2017 | PFEIFFER FAMILY LIVING TRUST | | 1100 MEINHARD RD | | SAVANNAH | GA |
| 70976 01041Z | 2018 | PFEIFFER FAMILY LIVING TRUST | | 1100 MEINHARD RD | | SAVANNAH | GA |
| 70976 01041Z | 2019 | PFEIFFER FAMILY LIVING TRUST | | 1100 MEINHARD RD | | SAVANNAH | GA |
| 70978 01001H | 2016 | MCLEAN PATRICK B & MARY C* | | 605 MEINHARD RD | | PT WENTWORTH | GA |
| 70978 01001H | 2017 | BENNETT KYLA L | | PO BOX 18325 | | SAVANNAH | GA |
| 70978 01001H | 2018 | BENNETT KYLA L | | PO BOX 18325 | | SAVANNAH | GA |
| 70978 01001H | 2019 | BENNETT KYLA L | | PO BOX 18325 | | SAVANNAH | GA |
| 80002 01006A | 2016 | KEY VIRGINIA C | | PO BOX 98 | | BLOOMINGDALE | GA |
| 80002 01006A | 2017 | KEY VIRGINIA C | | PO BOX 98 | | BLOOMINGDALE | GA |
| 80002 01006A | 2018 | KEY VIRGINIA C | | PO BOX 98 | | BLOOMINGDALE | GA |
| 80002 01006A | 2019 | KEY VIRGINIA C | | PO BOX 98 | | BLOOMINGDALE | GA |
| 80004 01012A | 2016 | WALLER HORACE B JR | | 702 BLOOMINGDALE RD | | BLOOMINGDALE | GA |
| 80004 01012A | 2017 | WALLER HORACE B JR | | 702 BLOOMINGDALE RD | | BLOOMINGDALE | GA |
| 80004 01012A | 2018 | WALLER HORACE B JR | | 702 BLOOMINGDALE RD | | BLOOMINGDALE | GA |
| 80004 01012A | 2019 | WALLER HORACE B JR | | 702 BLOOMINGDALE RD | | BLOOMINGDALE | GA |
| 80006 01001A | 2016 | D K MORGAN CONSOLIDATED LLC | | 45 MORGAN RD | | BLOOMINGDALE | GA |
| 80006 01001A | 2017 | D K MORGAN CONSOLIDATED LLC | | 45 MORGAN RD | | BLOOMINGDALE | GA |
| 80006 01001A | 2018 | D K MORGAN CONSOLIDATED LLC | | 45 MORGAN RD | | BLOOMINGDALE | GA |
| 80006 01001A | 2019 | D K MORGAN CONSOLIDATED LLC | | 45 MORGAN RD | | BLOOMINGDALE | GA |
| 80006 01019Z | 2016 | MCLENDON ENTERPRISES INC | | 2365 AIMWELL RD | | VIDALIA | GA |
| 80006 01019Z | 2017 | MCLENDON ENTERPRISES INC | | 2365 AIMWELL RD | | VIDALIA | GA |
| 80006 01019Z | 2018 | MCLENDON ENTERPRISES INC | | 2365 AIMWELL RD | | VIDALIA | GA |
| 80006 01019Z | 2019 | MCLENDON ENTERPRISES INC | | 2365 AIMWELL RD | | VIDALIA | GA |
| 81020 01005K | 2016 | MEMORIAL PROPERTIES- WESTSIDE | MEMORIAL GARDENS LLC | 600 COUNTY RD 520 | | MARLBORO | NJ |
| 81020 01005K | 2017 | MEMORIAL PROPERTIES- WESTSIDE | MEMORIAL GARDENS LLC | 600 COUNTY RD 520 | | MARLBORO | NJ |
| 81020 01005K | 2018 | MEMORIAL PROPERTIES- WESTSIDE | MEMORIAL GARDENS LLC | 600 COUNTY RD 520 | | MARLBORO | NJ |
| 81020 01005K | 2019 | MEMORIAL PROPERTIES- WESTSIDE | MEMORIAL GARDENS LLC | 600 COUNTY RD 520 | | MARLBORO | NJ |

| PARID | Tax Year | OWN1 | OWN2 | ADDR1 | ADDR2 | CITYNAME | STATE CODE |
|--------------|----------|----------------|------|--------------|-------|--------------|------------|
| 81020 01051Z | 2016 | TIPTON WAYNE E | | 55 TIPTON RD | | BLOOMINGDALE | GA |
| 81020 01051Z | 2018 | TIPTON WAYNE E | | 55 TIPTON RD | | BLOOMINGDALE | GA |

| Zip Code | 4-digit zip code extension | CLASS | ADRNO | ADR ADD | ADRD IR | ADRSTR | ADRSUF | ADRSU F2 | UNITNO | CITYNAME | STATE CODE | ZIP1 | ZIP2 |
|----------|----------------------------|-----------------------------|-------|---------|---------|-------------------|--------|----------|--------|--------------|------------|-------|------|
| 30334 | 9042 | E1:Exempt - Public Property | 5821 | | | LITTLE TYBEE | RD | | | SAVANNAH | GA | 31419 | |
| 30334 | 9042 | E1:Exempt - Public Property | 5821 | | | LITTLE TYBEE | RD | | | SAVANNAH | GA | 31419 | |
| 30334 | 9042 | E1:Exempt - Public Property | 5821 | | | LITTLE TYBEE | RD | | | SAVANNAH | GA | 31419 | |
| 30334 | 9042 | E1:Exempt - Public Property | 5821 | | | LITTLE TYBEE | RD | | | SAVANNAH | GA | 31419 | |
| 31328 | 2552 | R5:Residential Large Tracts | | | | TYBEE | RD | | | TYBEE ISLAND | GA | 31328 | |
| 31328 | 2552 | R5:Residential Large Tracts | | | | TYBEE | RD | | | TYBEE ISLAND | GA | 31328 | |
| 31328 | 2552 | R5:Residential Large Tracts | | | | TYBEE | RD | | | TYBEE ISLAND | GA | 31328 | |
| 31328 | 2552 | R5:Residential Large Tracts | | | | TYBEE | RD | | | TYBEE ISLAND | GA | 31328 | |
| 37203 | | R5:Residential Large Tracts | | | | SAN MARCO | DR | | | TYBEE ISLAND | GA | 31328 | |
| 37203 | | R5:Residential Large Tracts | | | | SAN MARCO | DR | | | TYBEE ISLAND | GA | 31328 | |
| 31328 | | R5:Residential Large Tracts | | | | SAN MARCO | DR | | | TYBEE ISLAND | GA | 31328 | |
| 31328 | | R5:Residential Large Tracts | | | | SAN MARCO | DR | | | TYBEE ISLAND | GA | 31328 | |
| 31328 | | R5:Residential Large Tracts | | | | SAN MARCO | DR | | | TYBEE ISLAND | GA | 31328 | |
| 31328 | | R5:Residential Large Tracts | | | | SAN MARCO | DR | | | TYBEE ISLAND | GA | 31328 | |
| 31328 | | R5:Residential Large Tracts | | | | SAN MARCO | DR | | | TYBEE ISLAND | GA | 31328 | |
| 31328 | | R5:Residential Large Tracts | | | | SAN MARCO | DR | | | TYBEE ISLAND | GA | 31328 | |
| 31328 | | R5:Residential Large Tracts | | | | SAN MARCO | DR | | | TYBEE ISLAND | GA | 31328 | |
| 31328 | | R5:Residential Large Tracts | | | | SAN MARCO | DR | | | TYBEE ISLAND | GA | 31328 | |
| 30087 | | R5:Residential Large Tracts | | | | FT SCREVEN | | | | TYBEE ISLAND | GA | 31328 | |
| 30319 | 1542 | R5:Residential Large Tracts | | | | FT SCREVEN | | | | TYBEE ISLAND | GA | 31328 | |
| 30319 | 1542 | R5:Residential Large Tracts | | | | FT SCREVEN | | | | TYBEE ISLAND | GA | 31328 | |
| 30319 | 1542 | R5:Residential Large Tracts | | | | FT SCREVEN | | | | TYBEE ISLAND | GA | 31328 | |
| 31412 | 8082 | E1:Exempt - Public Property | | | | COCKSPUR ISLAND | | | | SAVANNAH | GA | 31410 | |
| 31412 | 8082 | E1:Exempt - Public Property | | | | COCKSPUR ISLAND | | | | SAVANNAH | GA | 31410 | |
| 31412 | 8082 | E1:Exempt - Public Property | | | | COCKSPUR ISLAND | | | | SAVANNAH | GA | 31410 | |
| 31412 | 8082 | E1:Exempt - Public Property | | | | COCKSPUR ISLAND | | | | SAVANNAH | GA | 31410 | |
| 31412 | 8082 | E1:Exempt - Public Property | | | | OYSTER BED ISLAND | | | | SAVANNAH | GA | 31410 | |
| 31412 | 8082 | E1:Exempt - Public Property | | | | OYSTER BED ISLAND | | | | SAVANNAH | GA | 31410 | |
| 31412 | 8082 | E1:Exempt - Public Property | | | | OYSTER BED ISLAND | | | | SAVANNAH | GA | 31410 | |
| 31412 | 8082 | E1:Exempt - Public Property | | | | OYSTER BED ISLAND | | | | SAVANNAH | GA | 31410 | |
| 31412 | 8082 | E1:Exempt - Public Property | | | | MCQUEENS ISLAND | | | | SAVANNAH | GA | 31410 | |
| 31412 | 8082 | E1:Exempt - Public Property | | | | MCQUEENS ISLAND | | | | SAVANNAH | GA | 31410 | |
| 31412 | 8082 | E1:Exempt - Public Property | | | | MCQUEENS ISLAND | | | | SAVANNAH | GA | 31410 | |
| 31412 | 8082 | E1:Exempt - Public Property | | | | MCQUEENS ISLAND | | | | SAVANNAH | GA | 31410 | |
| 31401 | | E1:Exempt - Public Property | | | | US HIGHWAY 80 | | | | SAVANNAH | GA | 31410 | |
| 31401 | | E1:Exempt - Public Property | | | | US HIGHWAY 80 | | | | SAVANNAH | GA | 31410 | |
| 31401 | | E1:Exempt - Public Property | | | | US HIGHWAY 80 | | | | SAVANNAH | GA | 31410 | |
| 31401 | | E1:Exempt - Public Property | | | | US HIGHWAY 80 | | | | SAVANNAH | GA | 31410 | |
| 30334 | 9042 | E1:Exempt - Public Property | 4781 | | E | US HIGHWAY 80 | | | | SAVANNAH | GA | 31410 | |

| Zip Code | 4-digit zip code extension | CLASS | ADRNO | ADR ADD | ADRDR IR | ADRSTR | ADRSUF | ADRSU F2 | UNITNO | CITYNAME | STATE CODE | ZIP1 | ZIP2 |
|----------|----------------------------|-----------------------------|-------|---------|----------|-------------------|--------|----------|--------|----------|------------|-------|------|
| 30334 | 9042 | E1:Exempt - Public Property | 4781 | | E | US HIGHWAY 80 | | | | SAVANNAH | GA | 31410 | |
| 30334 | 9042 | E1:Exempt - Public Property | 4781 | | E | US HIGHWAY 80 | | | | SAVANNAH | GA | 31410 | |
| 30334 | 9042 | E1:Exempt - Public Property | 4781 | | E | US HIGHWAY 80 | | | | SAVANNAH | GA | 31410 | |
| 32067 | 0120 | R4:Residential Small Tracts | | | | OEMLER | LOOP | | | SAVANNAH | GA | 31410 | |
| 32067 | 0120 | R4:Residential Small Tracts | | | | OEMLER | LOOP | | | SAVANNAH | GA | 31410 | |
| 32067 | 0120 | R4:Residential Small Tracts | | | | OEMLER | LOOP | | | SAVANNAH | GA | 31410 | |
| 32067 | 0120 | R4:Residential Small Tracts | | | | OEMLER | LOOP | | | SAVANNAH | GA | 31410 | |
| 31410 | 1250 | R5:Residential Large Tracts | | | | TYBEE RIVER | | | | SAVANNAH | GA | 31410 | |
| 31410 | 1250 | R5:Residential Large Tracts | | | | TYBEE RIVER | | | | SAVANNAH | GA | 31410 | |
| 31410 | 1250 | R5:Residential Large Tracts | | | | TYBEE RIVER | | | | SAVANNAH | GA | 31410 | |
| 31410 | 1250 | R5:Residential Large Tracts | | | | TYBEE RIVER | | | | SAVANNAH | GA | 31410 | |
| 31416 | | R5:Residential Large Tracts | | | | WASSAW | | | | SAVANNAH | GA | 31411 | |
| 31416 | | R5:Residential Large Tracts | | | | WASSAW | | | | SAVANNAH | GA | 31411 | |
| 31416 | | R5:Residential Large Tracts | | | | WASSAW | | | | SAVANNAH | GA | 31411 | |
| 31416 | | R5:Residential Large Tracts | | | | WASSAW | | | | SAVANNAH | GA | 31411 | |
| 30334 | 9033 | E1:Exempt - Public Property | | | | CABBAGE ISLAND | | | | SAVANNAH | GA | 31410 | |
| 30334 | 9033 | E1:Exempt - Public Property | | | | CABBAGE ISLAND | | | | SAVANNAH | GA | 31410 | |
| 30334 | 9033 | E1:Exempt - Public Property | | | | CABBAGE ISLAND | | | | SAVANNAH | GA | 31410 | |
| 30334 | 9033 | E1:Exempt - Public Property | | | | CABBAGE ISLAND | | | | SAVANNAH | GA | 31410 | |
| 31410 | 1250 | R5:Residential Large Tracts | | | | WILMINGTON ISLAND | | | | SAVANNAH | GA | 31410 | |
| 31410 | 1250 | R5:Residential Large Tracts | | | | WILMINGTON ISLAND | | | | SAVANNAH | GA | 31410 | |
| 31410 | 1250 | R5:Residential Large Tracts | | | | WILMINGTON ISLAND | | | | SAVANNAH | GA | 31410 | |
| 31410 | 1250 | R5:Residential Large Tracts | | | | WILMINGTON ISLAND | | | | SAVANNAH | GA | 31410 | |
| 30334 | | E1:Exempt - Public Property | | | | BIRD ISLAND | | | | SAVANNAH | GA | 31410 | |
| 30334 | | E1:Exempt - Public Property | | | | BIRD ISLAND | | | | SAVANNAH | GA | 31410 | |
| 30334 | | E1:Exempt - Public Property | 1 | | | COCKSPUR ISLAND | RD | | | SAVANNAH | GA | 31410 | |
| 30334 | | E1:Exempt - Public Property | 1 | | | COCKSPUR ISLAND | RD | | | SAVANNAH | GA | 31410 | |
| 31410 | 2216 | R5:Residential Large Tracts | | | | SUNCREST | BLVD | | | SAVANNAH | GA | 31410 | |
| 31410 | 2216 | R5:Residential Large Tracts | | | | SUNCREST | BLVD | | | SAVANNAH | GA | 31410 | |
| 31410 | 2216 | R5:Residential Large Tracts | | | | SUNCREST | BLVD | | | SAVANNAH | GA | 31410 | |
| 31410 | 2216 | R5:Residential Large Tracts | | | | SUNCREST | BLVD | | | SAVANNAH | GA | 31410 | |
| 31410 | 5136 | E6:Exempt - Schools | 601 | | | PENN WALLER | RD | | | SAVANNAH | GA | 31410 | |
| 31410 | 5136 | E6:Exempt - Schools | 601 | | | PENN WALLER | RD | | | SAVANNAH | GA | 31410 | |
| 31410 | 5136 | E6:Exempt - Schools | 601 | | | PENN WALLER | RD | | | SAVANNAH | GA | 31410 | |
| 31410 | 5136 | E6:Exempt - Schools | 601 | | | PENN WALLER | RD | | | SAVANNAH | GA | 31410 | |

| Zip Code | 4-digit zip code extension | CLASS | ADRNO | ADR ADD | ADRDR IR | ADRSTR | ADRSUF | ADRSU F2 | UNITNO | CITYNAME | STATE CODE | ZIP1 | ZIP2 |
|----------|----------------------------|-------------------------------|-------|---------|----------|-------------------|--------|----------|--------|----------|------------|-------|------|
| 38138 | 3687 | C5:Commercial Large Tracts | 909 | | | PENN WALLER | RD | | | SAVANNAH | GA | 31410 | |
| 38138 | 3687 | C5:Commercial Large Tracts | 909 | | | PENN WALLER | RD | | | SAVANNAH | GA | 31410 | |
| 38138 | 3687 | C5:Commercial Large Tracts | 909 | | | PENN WALLER | RD | | | SAVANNAH | GA | 31410 | |
| 38138 | 3687 | C5:Commercial Large Tracts | 909 | | | PENN WALLER | RD | | | SAVANNAH | GA | 31410 | |
| 19112 | | C4:Commercial Small Tracts | 450 | | | JOHNNY MERCER | BLVD | | | SAVANNAH | GA | 31410 | |
| 19112 | | C4:Commercial Small Tracts | 450 | | | JOHNNY MERCER | BLVD | | | SAVANNAH | GA | 31410 | |
| 31410 | | C4:Commercial Small Tracts | 450 | | | JOHNNY MERCER | BLVD | | | SAVANNAH | GA | 31410 | |
| 31410 | | C4:Commercial Small Tracts | 450 | | | JOHNNY MERCER | BLVD | | | SAVANNAH | GA | 31410 | |
| 31402 | | R4:Residential Small Tracts | 0 | | E | US HIGHWAY 80 | | | | SAVANNAH | GA | 31410 | |
| 31402 | | R4:Residential Small Tracts | 0 | | E | US HIGHWAY 80 | | | | SAVANNAH | GA | 31410 | |
| 31402 | | R4:Residential Small Tracts | 0 | | E | US HIGHWAY 80 | | | | SAVANNAH | GA | 31410 | |
| 31402 | | R4:Residential Small Tracts | 0 | | E | US HIGHWAY 80 | | | | SAVANNAH | GA | 31410 | |
| 31401 | 3901 | E1:Exempt - Public Property | 115 | | | WILMINGTON ISLAND | RD | | | SAVANNAH | GA | 31410 | |
| 31401 | 3901 | E1:Exempt - Public Property | 115 | | | WILMINGTON ISLAND | RD | | | SAVANNAH | GA | 31410 | |
| 31401 | 3901 | E1:Exempt - Public Property | 115 | | | WILMINGTON ISLAND | RD | | | SAVANNAH | GA | 31410 | |
| 31401 | 3901 | E1:Exempt - Public Property | 115 | | | WILMINGTON ISLAND | RD | | | SAVANNAH | GA | 31410 | |
| 30303 | | E1:Exempt - Public Property | | | | WASSAW ISLAND | | | | SAVANNAH | GA | 31411 | |
| 31412 | 8082 | E1:Exempt - Public Property | | | | WASSAW ISLAND | | | | SAVANNAH | GA | 31411 | |
| 31412 | 8082 | E1:Exempt - Public Property | | | | WASSAW ISLAND | | | | SAVANNAH | GA | 31411 | |
| 31412 | 8082 | E1:Exempt - Public Property | | | | WASSAW ISLAND | | | | SAVANNAH | GA | 31411 | |
| 31201 | 1917 | C5:Commercial Large Tracts | 501 | | | WILMINGTON ISLAND | RD | | | SAVANNAH | GA | 31410 | |
| 31201 | 1917 | C5:Commercial Large Tracts | 501 | | | WILMINGTON ISLAND | RD | | | SAVANNAH | GA | 31410 | |
| 31201 | 1917 | C5:Commercial Large Tracts | 501 | | | WILMINGTON ISLAND | RD | | | SAVANNAH | GA | 31410 | |
| 31410 | | C5:Commercial Large Tracts | 501 | | | WILMINGTON ISLAND | RD | | | SAVANNAH | GA | 31410 | |
| 31410 | | V5:Conservation - large tract | 1950 | | | TURNERS ROCK | RD | | | SAVANNAH | GA | 31410 | |
| 31410 | | V5:Conservation - large tract | 1950 | | | TURNERS ROCK | RD | | | SAVANNAH | GA | 31410 | |
| 31410 | | V5:Conservation - large tract | 1950 | | | TURNERS ROCK | RD | | | SAVANNAH | GA | 31410 | |
| 31402 | | E2:Exempt - Churches | 441 | | | SUNCREST | BLVD | | | SAVANNAH | GA | 31410 | |
| 31402 | | E2:Exempt - Churches | 441 | | | SUNCREST | BLVD | | | SAVANNAH | GA | 31410 | |
| 31402 | | E2:Exempt - Churches | 441 | | | SUNCREST | BLVD | | | SAVANNAH | GA | 31410 | |

| Zip Code | 4-digit zip code extension | CLASS | ADRNO | ADR ADD | ADRDR IR | ADRSTR | ADRSUF | ADRSU F2 | UNITNO | CITYNAME | STATE CODE | ZIP1 | ZIP2 |
|----------|----------------------------|-----------------------------|--------|---------|----------|----------------|--------|----------|--------|----------|------------|-------|------|
| 31402 | | E2:Exempt - Churches | 441 | | | SUNCREST | BLVD | | | SAVANNAH | GA | 31410 | |
| 31401 | 3901 | E1:Exempt - Public Property | 135 | | | WHITEMARSH | RD | | | SAVANNAH | GA | 31410 | |
| 31401 | 3901 | E1:Exempt - Public Property | 135 | | | WHITEMARSH | RD | | | SAVANNAH | GA | 31410 | |
| 31401 | 3901 | E1:Exempt - Public Property | 135 | | | WHITEMARSH | RD | | | SAVANNAH | GA | 31410 | |
| 31401 | 3901 | E1:Exempt - Public Property | 135 | | | WHITEMARSH | RD | | | SAVANNAH | GA | 31410 | |
| 31416 | 1142 | E3:Exempt - Charities | 66 | | | JOHNNY MERCER | BLVD | | | SAVANNAH | GA | 31410 | |
| 31405 | | E3:Exempt - Charities | 66 | | | JOHNNY MERCER | BLVD | | | SAVANNAH | GA | 31410 | |
| 31405 | | E3:Exempt - Charities | 66 | | | JOHNNY MERCER | BLVD | | | SAVANNAH | GA | 31410 | |
| 31405 | | E3:Exempt - Charities | 66 | | | JOHNNY MERCER | BLVD | | | SAVANNAH | GA | 31410 | |
| 31401 | | E1:Exempt - Public Property | 0 | | | JOHNNY MERCER | BLVD | | | SAVANNAH | GA | 31410 | |
| 31401 | | E1:Exempt - Public Property | 0 | | | JOHNNY MERCER | BLVD | | | SAVANNAH | GA | 31410 | |
| 31401 | | E1:Exempt - Public Property | 0 | | | JOHNNY MERCER | BLVD | | | SAVANNAH | GA | 31410 | |
| 31401 | | E1:Exempt - Public Property | 0 | | | JOHNNY MERCER | BLVD | | | SAVANNAH | GA | 31410 | |
| 31401 | | E1:Exempt - Public Property | | | | BRYAN WOODS | RD | | | SAVANNAH | GA | 31410 | |
| 31401 | | E1:Exempt - Public Property | | | | BRYAN WOODS | RD | | | SAVANNAH | GA | 31410 | |
| 31401 | | E1:Exempt - Public Property | | | | BRYAN WOODS | RD | | | SAVANNAH | GA | 31410 | |
| 31401 | | E1:Exempt - Public Property | | | | BRYAN WOODS | RD | | | SAVANNAH | GA | 31410 | |
| 31401 | 3901 | E1:Exempt - Public Property | 170 | | | WHITEMARSH | RD | | | SAVANNAH | GA | 31410 | |
| 31401 | 3901 | E1:Exempt - Public Property | 170 | | | WHITEMARSH | RD | | | SAVANNAH | GA | 31410 | |
| 31401 | 3901 | E1:Exempt - Public Property | 170 | | | WHITEMARSH | RD | | | SAVANNAH | GA | 31410 | |
| 31401 | 3901 | E1:Exempt - Public Property | 170 | | | WHITEMARSH | RD | | | SAVANNAH | GA | 31410 | |
| 31401 | | E1:Exempt - Public Property | | | | OATLAND ISLAND | | | | SAVANNAH | GA | 31410 | |
| 31401 | | E1:Exempt - Public Property | | | | OATLAND ISLAND | | | | SAVANNAH | GA | 31410 | |
| 31401 | | E1:Exempt - Public Property | | | | OATLAND ISLAND | | | | SAVANNAH | GA | 31410 | |
| 31401 | | E1:Exempt - Public Property | | | | OATLAND ISLAND | | | | SAVANNAH | GA | 31410 | |
| 31416 | | R5:Residential Large Tracts | 587041 | | | COTTON HAMMOCK | | | | SAVANNAH | GA | 31410 | |

| Zip Code | 4-digit zip code extension | CLASS | ADRNO | ADR ADD | ADRDR IR | ADRSTR | ADRSUF | ADRSU F2 | UNITNO | CITYNAME | STATE CODE | ZIP1 | ZIP2 |
|----------|----------------------------|-----------------------------|-------|---------|----------|------------------|--------|----------|--------|----------|------------|-------|------|
| 31402 | | R5:Residential Large Tracts | 800 | | | TURNERS ROCK | RD | | | SAVANNAH | GA | 31410 | |
| 31402 | | R5:Residential Large Tracts | 800 | | | TURNERS ROCK | RD | | | SAVANNAH | GA | 31410 | |
| 31402 | | R5:Residential Large Tracts | 800 | | | TURNERS ROCK | RD | | | SAVANNAH | GA | 31410 | |
| 31402 | | R5:Residential Large Tracts | 800 | | | TURNERS ROCK | RD | | | SAVANNAH | GA | 31410 | |
| 31410 | | R3:Residential Lots | 5600 | | | TURNERS ROCK | RD | | | SAVANNAH | GA | 31410 | |
| 31410 | | R3:Residential Lots | 5600 | | | TURNERS ROCK | RD | | | SAVANNAH | GA | 31410 | |
| 31410 | | R3:Residential Lots | 5600 | | | TURNERS ROCK | RD | | | SAVANNAH | GA | 31410 | |
| 31410 | | R3:Residential Lots | 5600 | | | TURNERS ROCK | RD | | | SAVANNAH | GA | 31410 | |
| 31410 | | C4:Commercial Small Tracts | 730 | | | BRADLEY POINT | RD | | | SAVANNAH | GA | 31410 | |
| 31410 | | C4:Commercial Small Tracts | 730 | | | BRADLEY POINT | RD | | | SAVANNAH | GA | 31410 | |
| 31410 | | C4:Commercial Small Tracts | 730 | | | BRADLEY POINT | RD | | | SAVANNAH | GA | 31410 | |
| 31410 | | C4:Commercial Small Tracts | 730 | | | BRADLEY POINT | RD | | | SAVANNAH | GA | 31410 | |
| 31406 | 3823 | R5:Residential Large Tracts | 0 | | | JOHNNY MERCER | BLVD | | | SAVANNAH | GA | 31410 | |
| 31406 | 3823 | R5:Residential Large Tracts | 0 | | | JOHNNY MERCER | BLVD | | | SAVANNAH | GA | 31410 | |
| 31406 | 3823 | R5:Residential Large Tracts | 0 | | | JOHNNY MERCER | BLVD | | | SAVANNAH | GA | 31410 | |
| 31406 | 3823 | R5:Residential Large Tracts | 0 | | | JOHNNY MERCER | BLVD | | | SAVANNAH | GA | 31410 | |
| 38138 | 3687 | C5:Commercial Large Tracts | 25 | | | JOHNNY MERCER | BLVD | | | SAVANNAH | GA | 31410 | |
| 38138 | 3687 | C5:Commercial Large Tracts | 25 | | | JOHNNY MERCER | BLVD | | | SAVANNAH | GA | 31410 | |
| 38138 | 3687 | C5:Commercial Large Tracts | 25 | | | JOHNNY MERCER | BLVD | | | SAVANNAH | GA | 31410 | |
| 38138 | 3687 | C5:Commercial Large Tracts | 25 | | | JOHNNY MERCER | BLVD | | | SAVANNAH | GA | 31410 | |
| 31414 | 5628 | C5:Commercial Large Tracts | | | | WILMINGTON RIVER | | | | SAVANNAH | GA | 31410 | |
| 31414 | 5628 | C5:Commercial Large Tracts | | | | WILMINGTON RIVER | | | | SAVANNAH | GA | 31410 | |
| 31414 | 5628 | C5:Commercial Large Tracts | | | | WILMINGTON RIVER | | | | SAVANNAH | GA | 31410 | |
| 31414 | 5628 | C5:Commercial Large Tracts | | | | WILMINGTON RIVER | | | | SAVANNAH | GA | 31410 | |
| 31410 | | R5:Residential Large Tracts | | | | BRADLEY POINT | RD | | | SAVANNAH | GA | 31410 | |
| 31410 | | R5:Residential Large Tracts | | | | BRADLEY POINT | RD | | | SAVANNAH | GA | 31410 | |
| 31410 | | R5:Residential Large Tracts | | | | BRADLEY POINT | RD | | | SAVANNAH | GA | 31410 | |
| 31410 | | R5:Residential Large Tracts | | | | BRADLEY POINT | RD | | | SAVANNAH | GA | 31410 | |
| 31410 | | C4:Commercial Small Tracts | | | | BRADLEY POINT | RD | | | SAVANNAH | GA | 31410 | |

| Zip Code | 4-digit zip code extension | CLASS | ADRNO | ADR ADD | ADRDR IR | ADRSTR | ADRSUF | ADRSU F2 | UNITNO | CITYNAME | STATE CODE | ZIP1 | ZIP2 |
|----------|----------------------------|-----------------------------|-------|---------|----------|----------------------|--------|----------|--------|----------|------------|-------|------|
| 31410 | | C3:Commercial Lots | | | | BRADLEY POINT | RD | | | SAVANNAH | GA | 31410 | |
| 31410 | | C4:Commercial Small Tracts | | | | BRADLEY POINT | RD | | | SAVANNAH | GA | 31410 | |
| 31410 | | C3:Commercial Lots | | | | BRADLEY POINT | RD | | | SAVANNAH | GA | 31410 | |
| 30334 | 9042 | E1:Exempt - Public Property | | | | MODENA ISLAND | DR | | | SAVANNAH | GA | 31411 | |
| 30334 | 9042 | E1:Exempt - Public Property | | | | MODENA ISLAND | DR | | | SAVANNAH | GA | 31411 | |
| 30334 | 9042 | E1:Exempt - Public Property | | | | MODENA ISLAND | DR | | | SAVANNAH | GA | 31411 | |
| 30334 | 9042 | E1:Exempt - Public Property | | | | MODENA ISLAND | DR | | | SAVANNAH | GA | 31411 | |
| 30334 | | E1:Exempt - Public Property | | 3 | | OCEAN SCIENCE | RD | | | SAVANNAH | GA | 31411 | |
| 30334 | | E1:Exempt - Public Property | | 3 | | OCEAN SCIENCE | RD | | | SAVANNAH | GA | 31411 | |
| 30334 | | E1:Exempt - Public Property | | 3 | | OCEAN SCIENCE | RD | | | SAVANNAH | GA | 31411 | |
| 30334 | | E1:Exempt - Public Property | | 3 | | OCEAN SCIENCE | RD | | | SAVANNAH | GA | 31411 | |
| 38197 | | C5:Commercial Large Tracts | | | | SKIDAWAY ISLAND | | | | SAVANNAH | GA | 31411 | |
| 38197 | | C5:Commercial Large Tracts | | | | SKIDAWAY ISLAND | | | | SAVANNAH | GA | 31411 | |
| 38197 | | C5:Commercial Large Tracts | | | | SKIDAWAY ISLAND | | | | SAVANNAH | GA | 31411 | |
| 38197 | | C5:Commercial Large Tracts | | | | SKIDAWAY ISLAND | | | | SAVANNAH | GA | 31411 | |
| 30303 | | E1:Exempt - Public Property | | | | LITTLE WASSAW ISLAND | | | | SAVANNAH | GA | 31411 | |
| 31412 | 8082 | E1:Exempt - Public Property | | | | LITTLE WASSAW ISLAND | | | | SAVANNAH | GA | 31411 | |
| 31412 | 8082 | E1:Exempt - Public Property | | | | LITTLE WASSAW ISLAND | | | | SAVANNAH | GA | 31411 | |
| 31412 | 8082 | E1:Exempt - Public Property | | | | LITTLE WASSAW ISLAND | | | | SAVANNAH | GA | 31411 | |
| 31411 | 1202 | C5:Commercial Large Tracts | | 1 | | PALMERS DRAW | | | | SAVANNAH | GA | 31411 | |
| 31411 | 1202 | C5:Commercial Large Tracts | | 1 | | PALMERS DRAW | | | | SAVANNAH | GA | 31411 | |
| 31411 | 1202 | C5:Commercial Large Tracts | | 1 | | PALMERS DRAW | | | | SAVANNAH | GA | 31411 | |
| 31411 | 1202 | C5:Commercial Large Tracts | | 1 | | PALMERS | DRAW | | | SAVANNAH | GA | 31411 | |
| 31401 | 3901 | E1:Exempt - Public Property | | | | ISLANDS | EXPY | | | SAVANNAH | GA | 31410 | |
| 31401 | 3901 | E1:Exempt - Public Property | | | | ISLANDS | EXPY | | | SAVANNAH | GA | 31410 | |
| 31401 | | E1:Exempt - Public Property | | | | ISLANDS | EXPY | | | SAVANNAH | GA | 31410 | |
| 31401 | | E1:Exempt - Public Property | | | | ISLANDS | EXPY | | | SAVANNAH | GA | 31410 | |
| 31412 | 8082 | E1:Exempt - Public Property | | | | OATLAND ISLAND | RD | | | SAVANNAH | GA | 31410 | |
| 31412 | 8082 | E1:Exempt - Public Property | | | | OATLAND ISLAND | RD | | | SAVANNAH | GA | 31410 | |
| 31412 | 8082 | E1:Exempt - Public Property | | | | OATLAND ISLAND | RD | | | SAVANNAH | GA | 31410 | |
| 31412 | 8082 | E1:Exempt - Public Property | | | | OATLAND ISLAND | RD | | | SAVANNAH | GA | 31410 | |
| 31401 | 3901 | E1:Exempt - Public Property | | 711 | | SANDTOWN | RD | | | SAVANNAH | GA | 31410 | |
| 31401 | 3901 | E1:Exempt - Public Property | | 711 | | SANDTOWN | RD | | | SAVANNAH | GA | 31410 | |
| 31401 | 3901 | E1:Exempt - Public Property | | 711 | | SANDTOWN | RD | | | SAVANNAH | GA | 31410 | |
| 31401 | 3901 | E1:Exempt - Public Property | | 711 | | SANDTOWN | RD | | | SAVANNAH | GA | 31410 | |

| Zip Code | 4-digit zip code extension | CLASS | ADRNO | ADR ADD | ADRDR IR | ADRSTR | ADRSUF | ADRSU F2 | UNITNO | CITYNAME | STATE CODE | ZIP1 | ZIP2 |
|----------|----------------------------|-----------------------------|-------|---------|----------|----------------------|--------|----------|--------|----------|------------|-------|------|
| 31757 | 0999 | R5:Residential Large Tracts | 0 | | E | US HIGHWAY 80 | | | | SAVANNAH | GA | 31410 | |
| 31757 | 0999 | R5:Residential Large Tracts | 0 | | E | US HIGHWAY 80 | | | | SAVANNAH | GA | 31410 | |
| 31757 | 0999 | R5:Residential Large Tracts | 0 | | E | US HIGHWAY 80 | | | | SAVANNAH | GA | 31410 | |
| 31757 | 0999 | R5:Residential Large Tracts | 0 | | E | US HIGHWAY 80 | | | | SAVANNAH | GA | 31410 | |
| 31411 | | C5:Commercial Large Tracts | 585 | | | MCWHORTER | DR | | | SAVANNAH | GA | 31411 | |
| 31411 | | C5:Commercial Large Tracts | 585 | | | MCWHORTER | DR | | | SAVANNAH | GA | 31411 | |
| 31411 | | C5:Commercial Large Tracts | 585 | | | MCWHORTER | DR | | | SAVANNAH | GA | 31411 | |
| 31411 | | C5:Commercial Large Tracts | 585 | | | MCWHORTER | DR | | | SAVANNAH | GA | 31411 | |
| 31411 | 1202 | C5:Commercial Large Tracts | 1 | | | DEER CREEK | DR | | | SAVANNAH | GA | 31411 | |
| 31411 | 1202 | C5:Commercial Large Tracts | 1 | | | DEER CREEK | DR | | | SAVANNAH | GA | 31411 | |
| 31411 | 1202 | C5:Commercial Large Tracts | 1 | | | DEER CREEK | DR | | | SAVANNAH | GA | 31411 | |
| 31411 | 1202 | C5:Commercial Large Tracts | 1 | | | DEER CREEK | DR | | | SAVANNAH | GA | 31411 | |
| 31411 | | C5:Commercial Large Tracts | 807 | | | MCWHORTER | DR | | | SAVANNAH | GA | 31411 | |
| 31411 | | C5:Commercial Large Tracts | 807 | | | MCWHORTER | DR | | | SAVANNAH | GA | 31411 | |
| 31411 | | C5:Commercial Large Tracts | 807 | | | MCWHORTER | DR | | | SAVANNAH | GA | 31411 | |
| 31411 | | C5:Commercial Large Tracts | 807 | | | MCWHORTER | DR | | | SAVANNAH | GA | 31411 | |
| 30334 | 6042 | E1:Exempt - Public Property | | | | DIAMOND | CSWY | | | SAVANNAH | GA | 31411 | |
| 30334 | 6042 | E1:Exempt - Public Property | | | | DIAMOND | CSWY | | | SAVANNAH | GA | 31411 | |
| 30334 | 6042 | E1:Exempt - Public Property | | | | DIAMOND | CSWY | | | SAVANNAH | GA | 31411 | |
| 30334 | 6042 | E1:Exempt - Public Property | | | | DIAMOND | CSWY | | | SAVANNAH | GA | 31411 | |
| 30305 | | E3:Exempt - Charities | 115 | | | SKIDAWAY ISLAND PARK | RD | | | SAVANNAH | GA | 31411 | |
| 30305 | | E3:Exempt - Charities | 115 | | | SKIDAWAY ISLAND PARK | RD | | | SAVANNAH | GA | 31411 | |
| 30305 | | E3:Exempt - Charities | 115 | | | SKIDAWAY ISLAND PARK | RD | | | SAVANNAH | GA | 31411 | |
| 30305 | | E3:Exempt - Charities | 115 | | | SKIDAWAY ISLAND PARK | RD | | | SAVANNAH | GA | 31411 | |
| 31401 | 5118 | E2:Exempt - Churches | 6 | | | DOLAN | DR | | | SAVANNAH | GA | 31406 | |
| 31401 | | E2:Exempt - Churches | 6 | | | DOLAN | DR | | | SAVANNAH | GA | 31406 | |
| 31401 | | E2:Exempt - Churches | 6 | | | DOLAN | DR | | | SAVANNAH | GA | 31406 | |
| 31401 | | E2:Exempt - Churches | 6 | | | DOLAN | DR | | | SAVANNAH | GA | 31406 | |
| 31412 | 0087 | R5:Residential Large Tracts | | | | MARSHLAND | | | | SAVANNAH | GA | 31406 | |
| 31412 | 0087 | R5:Residential Large Tracts | | | | MARSHLAND | | | | SAVANNAH | GA | 31406 | |
| 31412 | 0087 | R5:Residential Large Tracts | | | | MARSHLAND | | | | SAVANNAH | GA | 31406 | |

| Zip Code | 4-digit zip code extension | CLASS | ADRNO | ADR ADD | ADRD IR | ADRSTR | ADRSUF | ADRSU F2 | UNITNO | CITYNAME | STATE CODE | ZIP1 | ZIP2 |
|----------|----------------------------|-----------------------------|-------|---------|---------|----------------|--------|----------|--------|----------|------------|-------|------|
| 31412 | 0087 | R5:Residential Large Tracts | | | | MARSHLAND | | | | SAVANNAH | GA | 31406 | |
| 31411 | 1202 | C5:Commercial Large Tracts | 1 | | | COTTONWOOD | LN | | | SAVANNAH | GA | 31411 | |
| 31411 | 1202 | C5:Commercial Large Tracts | 1 | | | COTTONWOOD | LN | | | SAVANNAH | GA | 31411 | |
| 31411 | 1202 | C5:Commercial Large Tracts | 1 | | | COTTONWOOD | LN | | | SAVANNAH | GA | 31411 | |
| 31411 | 1202 | C5:Commercial Large Tracts | 1 | | | COTTONWOOD | LN | | | SAVANNAH | GA | 31411 | |
| 31411 | 1202 | C4:Commercial Small Tracts | 910 | | | FRANKLIN CREEK | RD | | | SAVANNAH | GA | 31411 | |
| 31411 | 1202 | C4:Commercial Small Tracts | 910 | | | FRANKLIN CREEK | RD | | | SAVANNAH | GA | 31411 | |
| 31411 | 1202 | C4:Commercial Small Tracts | 910 | | | FRANKLIN CREEK | RD | | | SAVANNAH | GA | 31411 | |
| 31411 | 1202 | C4:Commercial Small Tracts | 910 | | | FRANKLIN CREEK | RD | | | SAVANNAH | GA | 31411 | |
| 31411 | 2854 | C5:Commercial Large Tracts | | | | LANDINGS | WAY | | | SAVANNAH | GA | 31411 | |
| 31411 | 2854 | C5:Commercial Large Tracts | | | | LANDINGS | WAY | | | SAVANNAH | GA | 31411 | |
| 31411 | 2854 | C5:Commercial Large Tracts | | | | LANDINGS | WAY | | | SAVANNAH | GA | 31411 | |
| 31411 | 2854 | C5:Commercial Large Tracts | | | | LANDINGS | WAY | | | SAVANNAH | GA | 31411 | |
| 31411 | 1202 | C5:Commercial Large Tracts | 12 | | | OAKRIDGE CLUB | RD | | | SAVANNAH | GA | 31411 | |
| 31411 | 1202 | C5:Commercial Large Tracts | 12 | | | OAKRIDGE CLUB | RD | | | SAVANNAH | GA | 31411 | |
| 31411 | 1202 | C5:Commercial Large Tracts | 12 | | | OAKRIDGE CLUB | RD | | | SAVANNAH | GA | 31411 | |
| 31411 | 1202 | C5:Commercial Large Tracts | 12 | | | OAKRIDGE CLUB | RD | | | SAVANNAH | GA | 31411 | |
| 31402 | 1408 | R4:Residential Small Tracts | | | | SYLVAN ISLAND | RD | | | SAVANNAH | GA | 31404 | |
| 31402 | 1408 | R4:Residential Small Tracts | | | | SYLVAN ISLAND | RD | | | SAVANNAH | GA | 31404 | |
| 31402 | 1408 | R4:Residential Small Tracts | | | | SYLVAN ISLAND | RD | | | SAVANNAH | GA | 31404 | |
| 31402 | 1408 | R4:Residential Small Tracts | | | | SYLVAN ISLAND | RD | | | SAVANNAH | GA | 31404 | |
| 31402 | | R5:Residential Large Tracts | | | | SYLVAN ISLAND | RD | | | SAVANNAH | GA | 31404 | |
| 31402 | | R5:Residential Large Tracts | | | | SYLVAN ISLAND | RD | | | SAVANNAH | GA | 31404 | |
| 31402 | | R5:Residential Large Tracts | | | | SYLVAN ISLAND | RD | | | SAVANNAH | GA | 31404 | |
| 31402 | | R5:Residential Large Tracts | | | | SYLVAN ISLAND | RD | | | SAVANNAH | GA | 31404 | |
| 31402 | | R5:Residential Large Tracts | | | | SYLVAN ISLAND | RD | | | SAVANNAH | GA | 31404 | |
| 31401 | | R5:Residential Large Tracts | | | | SYLVAN | DR | | | SAVANNAH | GA | 31404 | |
| 31401 | | R5:Residential Large Tracts | | | | SYLVAN | DR | | | SAVANNAH | GA | 31404 | |
| 31401 | | R5:Residential Large Tracts | | | | SYLVAN | DR | | | SAVANNAH | GA | 31404 | |
| 31401 | | R5:Residential Large Tracts | | | | SYLVAN | DR | | | SAVANNAH | GA | 31404 | |
| 31402 | 1408 | R5:Residential Large Tracts | | | | WILLIAMSON | | | | SAVANNAH | GA | 31404 | |
| 31402 | 1408 | R5:Residential Large Tracts | | | | WILLIAMSON | | | | SAVANNAH | GA | 31404 | |
| 31402 | 1408 | R5:Residential Large Tracts | | | | WILLIAMSON | | | | SAVANNAH | GA | 31404 | |
| 31402 | 1408 | R5:Residential Large Tracts | | | | WILLIAMSON | | | | SAVANNAH | GA | 31404 | |
| 31404 | | R5:Residential Large Tracts | | | | LOUISIANA | AVE | | | SAVANNAH | GA | 31404 | |
| 31410 | | R5:Residential Large Tracts | | | | LOUISIANA | AVE | | | SAVANNAH | GA | 31404 | |
| 31410 | | R5:Residential Large Tracts | 2600 | | | TENNESSEE | AVE | | | SAVANNAH | GA | 31404 | |
| 31410 | | R5:Residential Large Tracts | 2600 | | | TENNESSEE | AVE | | | SAVANNAH | GA | 31404 | |

| Zip Code | 4-digit zip code extension | CLASS | ADRNO | ADR ADD | ADRDR IR | ADRSTR | ADRSUF | ADRSU F2 | UNITNO | CITYNAME | STATE CODE | ZIP1 | ZIP2 |
|----------|----------------------------|-----------------------------|-------|---------|----------|-------------------|--------|----------|--------|------------|------------|-------|------|
| 33139 | | R5:Residential Large Tracts | 2749 | | | CAPITAL | ST | | | SAVANNAH | GA | 31404 | |
| 31401 | | R5:Residential Large Tracts | 2749 | | | CAPITAL | ST | | | SAVANNAH | GA | 31404 | |
| 31401 | | R5:Residential Large Tracts | 2749 | | | CAPITAL | ST | | | SAVANNAH | GA | 31404 | |
| 31401 | | R5:Residential Large Tracts | 2749 | | | CAPITAL | ST | | | SAVANNAH | GA | 31404 | |
| 74003 | | I5:Industrial Large Tracts | 110 | | | FORBES | RD | | | SAVANNAH | GA | 31404 | |
| 74003 | | I5:Industrial Large Tracts | 110 | | | FORBES | RD | | | SAVANNAH | GA | 31404 | |
| 74003 | | I5:Industrial Large Tracts | 110 | | | FORBES | RD | | | SAVANNAH | GA | 31404 | |
| 74003 | | I5:Industrial Large Tracts | 110 | | | FORBES | RD | | | SAVANNAH | GA | 31404 | |
| 31404 | | I5:Industrial Large Tracts | 1 | | | WOODCOCK | RD | | | L/A NUSTAR | GA | 31404 | |
| 31404 | | I5:Industrial Large Tracts | 1 | | | WOODCOCK | RD | | | L/A NUSTAR | GA | 31404 | |
| 31404 | | I5:Industrial Large Tracts | 1 | | | WOODCOCK | RD | | | L/A NUSTAR | GA | 31404 | |
| 31404 | | I5:Industrial Large Tracts | 1 | | | WOODCOCK | RD | | | L/A NUSTAR | GA | 31404 | |
| 30348 | 5681 | I5:Industrial Large Tracts | 151 | | | WAHLSTROM | RD | | | SAVANNAH | GA | 31404 | |
| 30348 | 5681 | I5:Industrial Large Tracts | 151 | | | WAHLSTROM | RD | | | SAVANNAH | GA | 31404 | |
| 30348 | 5681 | I5:Industrial Large Tracts | 151 | | | WAHLSTROM | RD | | | SAVANNAH | GA | 31404 | |
| 30348 | 5681 | I5:Industrial Large Tracts | 151 | | | WAHLSTROM | RD | | | SAVANNAH | GA | 31404 | |
| 32202 | | U5:Utility - large tract | | | | WAHLSTROM | RD | | | SAVANNAH | GA | 31404 | |
| 32202 | | U5:Utility - large tract | | | | WAHLSTROM | RD | | | SAVANNAH | GA | 31404 | |
| 32202 | | U5:Utility - large tract | | | | WAHLSTROM | RD | | | SAVANNAH | GA | 31404 | |
| 32202 | | U5:Utility - large tract | | | | WAHLSTROM | RD | | | SAVANNAH | GA | 31404 | |
| 31402 | 0546 | I5:Industrial Large Tracts | 1600 | | E | PRESIDENT | ST | | | SAVANNAH | GA | 31404 | |
| 31402 | 0546 | I5:Industrial Large Tracts | 1600 | | E | PRESIDENT | ST | | | SAVANNAH | GA | 31404 | |
| 31402 | | I5:Industrial Large Tracts | 1600 | | E | PRESIDENT | ST | | | SAVANNAH | GA | 31404 | |
| 31402 | | I5:Industrial Large Tracts | 1600 | | E | PRESIDENT | ST | | | SAVANNAH | GA | 31404 | |
| 31404 | 9705 | E6:Exempt - Schools | 3219 | | | COLLEGE | ST | | | SAVANNAH | GA | 31404 | 5254 |
| 31404 | 9705 | E1:Exempt - Public Property | 3219 | | | COLLEGE | ST | | | SAVANNAH | GA | 31404 | 5254 |
| 31404 | 9705 | E1:Exempt - Public Property | 3219 | | | COLLEGE | ST | | | SAVANNAH | GA | 31404 | 5254 |
| 31404 | 9705 | E1:Exempt - Public Property | 3219 | | | COLLEGE | ST | | | SAVANNAH | GA | 31404 | 5254 |
| 05663 | | R5:Residential Large Tracts | | | | BURNT POT | | | | SAVANNAH | GA | 31411 | |
| 05663 | | R5:Residential Large Tracts | | | | BURNT POT | | | | SAVANNAH | GA | 31411 | |
| 05663 | | R5:Residential Large Tracts | | | | BURNT POT | | | | SAVANNAH | GA | 31411 | |
| 05663 | | R5:Residential Large Tracts | | | | BURNT POT | | | | SAVANNAH | GA | 31411 | |
| 30334 | | E1:Exempt - Public Property | | | | RACoon KEY ISLAND | | | | SAVANNAH | GA | 31411 | |
| 30334 | | E1:Exempt - Public Property | | | | RACoon KEY ISLAND | | | | SAVANNAH | GA | 31411 | |
| 30334 | | E1:Exempt - Public Property | | | | RACoon KEY ISLAND | | | | SAVANNAH | GA | 31411 | |

| Zip Code | 4-digit zip code extension | CLASS | ADRNO | ADR ADD | ADRDR IR | ADRSTR | ADRSUF | ADRSU F2 | UNITNO | CITYNAME | STATE CODE | ZIP1 | ZIP2 |
|----------|----------------------------|-----------------------------|-------|---------|----------|--------------------|--------|----------|--------|----------|------------|-------|------|
| 30334 | | E1:Exempt - Public Property | | | | RACCOON KEY ISLAND | | | | SAVANNAH | GA | 31411 | |
| 31420 | 0759 | J5:(NO DESCRIPTION) | | | | GREEN ISLAND | | | | SAVANNAH | GA | 31411 | |
| 31420 | 0759 | J5:(NO DESCRIPTION) | | | | GREEN ISLAND | | | | SAVANNAH | GA | 31411 | |
| 31420 | 0759 | J5:(NO DESCRIPTION) | | | | GREEN ISLAND | | | | SAVANNAH | GA | 31411 | |
| 31420 | 0759 | J5:(NO DESCRIPTION) | | | | GREEN ISLAND | | | | SAVANNAH | GA | 31411 | |
| 31420 | 0759 | R4:Residential Small Tracts | 516 | | | GREEN ISLAND | RD | | | SAVANNAH | GA | 31411 | |
| 31420 | 0759 | R4:Residential Small Tracts | 516 | | | GREEN ISLAND | RD | | | SAVANNAH | GA | 31411 | |
| 31420 | 0759 | R4:Residential Small Tracts | 516 | | | GREEN ISLAND | RD | | | SAVANNAH | GA | 31411 | |
| 31420 | 0759 | R4:Residential Small Tracts | 516 | | | GREEN ISLAND | RD | | | SAVANNAH | GA | 31411 | |
| 31416 | | R5:Residential Large Tracts | | | | GREEN ISLAND | RD | | | SAVANNAH | GA | 31411 | |
| 31126 | | R5:Residential Large Tracts | | | | GREEN ISLAND | RD | | | SAVANNAH | GA | 31411 | |
| 31126 | | R5:Residential Large Tracts | | | | GREEN ISLAND | RD | | | SAVANNAH | GA | 31411 | |
| 31126 | | R5:Residential Large Tracts | | | | GREEN ISLAND | RD | | | SAVANNAH | GA | 31411 | |
| 30334 | 6042 | E1:Exempt - Public Property | | | | MCWHORTER | RD | | | SAVANNAH | GA | 31406 | |
| 30334 | 6042 | E1:Exempt - Public Property | | | | MCWHORTER | RD | | | SAVANNAH | GA | 31406 | |
| 30334 | 6042 | E1:Exempt - Public Property | | | | MCWHORTER | RD | | | SAVANNAH | GA | 31406 | |
| 30334 | 6042 | E1:Exempt - Public Property | 7601 | | | SKIDAWAY | RD | | | SAVANNAH | GA | 31406 | |
| 31406 | | E1:Exempt - Public Property | 6711 | | | LAROCHE | AVE | | | SAVANNAH | GA | 31406 | |
| 31406 | | E1:Exempt - Public Property | 6711 | | | LAROCHE | AVE | | | SAVANNAH | GA | 31406 | |
| 31406 | | E1:Exempt - Public Property | 6711 | | | LAROCHE | AVE | | | SAVANNAH | GA | 31406 | |
| 31406 | | E1:Exempt - Public Property | 6711 | | | LAROCHE | AVE | | | SAVANNAH | GA | 31406 | |
| 31402 | 1027 | E1:Exempt - Public Property | 1400 | | E | PRESIDENT | ST | | | SAVANNAH | GA | 31404 | |
| 31402 | 1027 | E1:Exempt - Public Property | 1400 | | E | PRESIDENT | ST | | | SAVANNAH | GA | 31404 | |
| 31402 | 1027 | E1:Exempt - Public Property | 1400 | | E | PRESIDENT | ST | | | SAVANNAH | GA | 31404 | |
| 31402 | 1027 | E1:Exempt - Public Property | 1400 | | E | PRESIDENT | ST | | | SAVANNAH | GA | 31404 | |
| 31402 | | I4:Industrial Small Tracts | 136 | | | MARINE TERMINAL | DR | | | SAVANNAH | GA | 31404 | |
| 31402 | | I4:Industrial Small Tracts | 136 | | | MARINE TERMINAL | DR | | | SAVANNAH | GA | 31404 | |
| 31402 | | I4:Industrial Small Tracts | 136 | | | MARINE TERMINAL | DR | | | SAVANNAH | GA | 31404 | |

| Zip Code | 4-digit zip code extension | CLASS | ADRNO | ADR ADD | ADRDR IR | ADRSTR | ADRSUF | ADRSU F2 | UNITNO | CITYNAME | STATE CODE | ZIP1 | ZIP2 |
|----------|----------------------------|-------------------------------|-------|---------|----------|-----------------|--------|----------|--------|----------|------------|-------|------|
| 31402 | | I4:Industrial Small Tracts | 136 | | | MARINE TERMINAL | DR | | | SAVANNAH | GA | 31404 | |
| 31406 | 6346 | R4:Residential Small Tracts | | | | ELMHURST | RD | | | SAVANNAH | GA | 31406 | |
| 31406 | 6346 | R4:Residential Small Tracts | | | | ELMHURST | RD | | | SAVANNAH | GA | 31406 | |
| 31406 | 6346 | R4:Residential Small Tracts | | | | ELMHURST | RD | | | SAVANNAH | GA | 31406 | |
| 31406 | 6346 | R4:Residential Small Tracts | | | | ELMHURST | RD | | | SAVANNAH | GA | 31406 | |
| 31401 | | E1:Exempt - Public Property | | | | PIGEON ISLAND | | | | SAVANNAH | GA | 31406 | |
| 31401 | | E1:Exempt - Public Property | | | | PIGEON ISLAND | | | | SAVANNAH | GA | 31406 | |
| 31401 | | E1:Exempt - Public Property | | | | PIGEON ISLAND | | | | SAVANNAH | GA | 31406 | |
| 31401 | | E1:Exempt - Public Property | | | | PIGEON ISLAND | | | | SAVANNAH | GA | 31406 | |
| 31416 | 1143 | R4:Residential Small Tracts | | | | GREEN ISLAND | DR | | | SAVANNAH | GA | 31411 | |
| 31416 | 1143 | R4:Residential Small Tracts | | | | GREEN ISLAND | DR | | | SAVANNAH | GA | 31411 | |
| 31416 | 1143 | R4:Residential Small Tracts | | | | GREEN ISLAND | DR | | | SAVANNAH | GA | 31411 | |
| 31416 | 1143 | R4:Residential Small Tracts | | | | GREEN ISLAND | DR | | | SAVANNAH | GA | 31411 | |
| 30334 | 9006 | E1:Exempt - Public Property | | | | MELINDA | CIR | | | SAVANNAH | GA | 31406 | |
| 30303 | 1224 | E1:Exempt - Public Property | | | | MELINDA | CIR | | | SAVANNAH | GA | 31406 | |
| 30303 | 1224 | E1:Exempt - Public Property | | | | MELINDA | CIR | | | SAVANNAH | GA | 31406 | |
| 30303 | 1224 | E1:Exempt - Public Property | | | | MELINDA | CIR | | | SAVANNAH | GA | 31406 | |
| 30334 | 9006 | E1:Exempt - Public Property | | | | MELINDA | CIR | | | SAVANNAH | GA | 31406 | |
| 30303 | 1224 | E1:Exempt - Public Property | | | | MELINDA | CIR | | | SAVANNAH | GA | 31406 | |
| 30303 | 1224 | E1:Exempt - Public Property | | | | MELINDA | CIR | | | SAVANNAH | GA | 31406 | |
| 30303 | 1224 | E1:Exempt - Public Property | | | | MELINDA | CIR | | | SAVANNAH | GA | 31406 | |
| 30334 | 9033 | E1:Exempt - Public Property | | | | PIGEON ISLAND | | | | SAVANNAH | GA | 31406 | |
| 30334 | 9033 | E1:Exempt - Public Property | | | | PIGEON ISLAND | | | | SAVANNAH | GA | 31406 | |
| 30334 | 9033 | E1:Exempt - Public Property | | | | PIGEON ISLAND | | | | SAVANNAH | GA | 31406 | |
| 30334 | 9033 | E1:Exempt - Public Property | | | | PIGEON ISLAND | | | | SAVANNAH | GA | 31406 | |
| 31416 | | V5:Conservation - large tract | 9234 | | | FERGUSON | AVE | | | SAVANNAH | GA | 31406 | |
| 39564 | | V5:Conservation - large tract | 9234 | | | FERGUSON | AVE | | | SAVANNAH | GA | 31406 | |
| 39564 | | V5:Conservation - large tract | 9234 | | | FERGUSON | AVE | | | SAVANNAH | GA | 31406 | |
| 39564 | | V5:Conservation - large tract | 9234 | | | FERGUSON | AVE | | | SAVANNAH | GA | 31406 | |
| 72712 | 8050 | C5:Commercial Large Tracts | 1955 | | E | MONTGOMERY | XR | | | SAVANNAH | GA | 31406 | |
| 72712 | 8050 | C5:Commercial Large Tracts | 1955 | | E | MONTGOMERY | XR | | | SAVANNAH | GA | 31406 | |

| Zip Code | 4-digit zip code extension | CLASS | ADRNO | ADR ADD | ADRDR IR | ADRSTR | ADRSUF | ADRSU F2 | UNITNO | CITYNAME | STATE CODE | ZIP1 | ZIP2 |
|----------|----------------------------|-------------------------------|-------|---------|----------|-------------------|--------|----------|--------|----------|------------|-------|------|
| 72712 | 8050 | C5:Commercial Large Tracts | 1955 | | E | MONTGOMERY | XR | | | SAVANNAH | GA | 31406 | |
| 72712 | 8050 | C5:Commercial Large Tracts | 1955 | | E | MONTGOMERY | XR | | | SAVANNAH | GA | 31406 | |
| 32202 | 4423 | I5:Industrial Large Tracts | 0 | | | HUTCHINSON ISLAND | | | | SAVANNAH | GA | 31401 | |
| 32202 | 4423 | I5:Industrial Large Tracts | 0 | | | HUTCHINSON ISLAND | | | | SAVANNAH | GA | 31401 | |
| 32202 | 4423 | I5:Industrial Large Tracts | 0 | | | HUTCHINSON ISLAND | | | | SAVANNAH | GA | 31401 | |
| 32202 | 4423 | I5:Industrial Large Tracts | 0 | | | HUTCHINSON ISLAND | | | | SAVANNAH | GA | 31401 | |
| 32202 | | U5:Utility - large tract | 0 | | | HUTCHINSON ISLAND | | | | SAVANNAH | GA | 31401 | |
| 32202 | | U5:Utility - large tract | 0 | | | HUTCHINSON ISLAND | | | | SAVANNAH | GA | 31401 | |
| 32202 | | U5:Utility - large tract | 0 | | | HUTCHINSON ISLAND | | | | SAVANNAH | GA | 31401 | |
| 32202 | | U5:Utility - large tract | 0 | | | HUTCHINSON ISLAND | | | | SAVANNAH | GA | 31401 | |
| 31401 | | E1:Exempt - Public Property | 1831 | | E | MONTGOMERY | XR | | | SAVANNAH | GA | 31406 | |
| 31401 | | E1:Exempt - Public Property | 1831 | | E | MONTGOMERY | XR | | | SAVANNAH | GA | 31406 | |
| 31401 | | E1:Exempt - Public Property | 1831 | | E | MONTGOMERY | XR | | | SAVANNAH | GA | 31406 | |
| 31401 | | E1:Exempt - Public Property | 1831 | | E | MONTGOMERY | XR | | | SAVANNAH | GA | 31406 | |
| 31416 | 2218 | V5:Conservation - large tract | 0 | | | FERGUSON | AVE | | | SAVANNAH | GA | 31406 | |
| 31416 | 2218 | V5:Conservation - large tract | 0 | | | FERGUSON | AVE | | | SAVANNAH | GA | 31406 | |
| 31416 | 2218 | V5:Conservation - large tract | 0 | | | FERGUSON | AVE | | | SAVANNAH | GA | 31406 | |
| 31416 | 2218 | V5:Conservation - large tract | 0 | | | FERGUSON | AVE | | | SAVANNAH | GA | 31406 | |
| 31406 | | J5:(NO DESCRIPTION) | 0 | | | FERGUSON | AVE | | | SAVANNAH | GA | 31406 | |
| 31406 | | J5:(NO DESCRIPTION) | 0 | | | FERGUSON | AVE | | | SAVANNAH | GA | 31406 | |
| 31406 | | J5:(NO DESCRIPTION) | 0 | | | FERGUSON | AVE | | | SAVANNAH | GA | 31406 | |
| 31406 | | J5:(NO DESCRIPTION) | 0 | | | FERGUSON | AVE | | | SAVANNAH | GA | 31406 | |
| 31406 | | J5:(NO DESCRIPTION) | | | | FERGUSON | AVE | | | SAVANNAH | GA | 31406 | |
| 31406 | | J5:(NO DESCRIPTION) | | | | FERGUSON | AVE | | | SAVANNAH | GA | 31406 | |
| 31406 | | J5:(NO DESCRIPTION) | 7601 | | | THOMAS | AVE | | | SAVANNAH | GA | 31406 | |
| 31406 | | E3:Exempt - Charities | 9520 | | | FERGUSON | AVE | | | SAVANNAH | GA | 31406 | |
| 31406 | | E3:Exempt - Charities | 9520 | | | FERGUSON | AVE | | | SAVANNAH | GA | 31406 | |
| 31406 | | E3:Exempt - Charities | 9520 | | | FERGUSON | AVE | | | SAVANNAH | GA | 31406 | |
| 31406 | | E3:Exempt - Charities | 9520 | | | FERGUSON | AVE | | | SAVANNAH | GA | 31406 | |
| 31406 | 8564 | R5:Residential Large Tracts | | | | PIN POINT | AVE | | | SAVANNAH | GA | 31406 | |

| Zip Code | 4-digit zip code extension | CLASS | ADRNO | ADR ADD | ADRDR IR | ADRSTR | ADRSUF | ADRSU F2 | UNITNO | CITYNAME | STATE CODE | ZIP1 | ZIP2 |
|----------|----------------------------|-----------------------------|-------|---------|----------|-------------------|--------|----------|--------|----------|------------|-------|------|
| 31406 | 8564 | R5:Residential Large Tracts | | | | PIN POINT | AVE | | | SAVANNAH | GA | 31406 | |
| 31406 | 8564 | R5:Residential Large Tracts | | | | PIN POINT | AVE | | | SAVANNAH | GA | 31406 | |
| 31406 | 8564 | R5:Residential Large Tracts | | | | PIN POINT | AVE | | | SAVANNAH | GA | 31406 | |
| 31401 | | E2:Exempt - Churches | 170 | | | NORTH | DR | | | SAVANNAH | GA | 31406 | |
| 31401 | | E2:Exempt - Churches | 170 | | | NORTH | DR | | | SAVANNAH | GA | 31406 | |
| 31401 | | E2:Exempt - Churches | 170 | | | NORTH | DR | | | SAVANNAH | GA | 31406 | |
| 31401 | | E2:Exempt - Churches | 170 | | | NORTH | DR | | | SAVANNAH | GA | 31406 | |
| 31402 | 0067 | R5:Residential Large Tracts | | | | LITTLE DON ISLAND | | | | SAVANNAH | GA | 31411 | |
| 31402 | 0067 | R5:Residential Large Tracts | | | | LITTLE DON ISLAND | | | | SAVANNAH | GA | 31411 | |
| 31402 | 0067 | R5:Residential Large Tracts | | | | LITTLE DON ISLAND | | | | SAVANNAH | GA | 31411 | |
| 31402 | 0067 | R5:Residential Large Tracts | | | | LITTLE DON ISLAND | | | | SAVANNAH | GA | 31411 | |
| 30334 | 6042 | E1:Exempt - Public Property | | | | OSSABAW | | | | SAVANNAH | GA | 31419 | |
| 30334 | 6042 | E1:Exempt - Public Property | | | | OSSABAW | | | | SAVANNAH | GA | 31419 | |
| 30334 | 6042 | E1:Exempt - Public Property | | | | OSSABAW | | | | SAVANNAH | GA | 31419 | |
| 30334 | 6042 | E1:Exempt - Public Property | | | | OSSABAW | | | | SAVANNAH | GA | 31419 | |
| 31416 | 0397 | E1:Exempt - Public Property | | | | OSSABAW ISLAND | | | | SAVANNAH | GA | 31419 | |
| 31416 | 0397 | E1:Exempt - Public Property | | | | OSSABAW ISLAND | | | | SAVANNAH | GA | 31419 | |
| 31416 | 0397 | E1:Exempt - Public Property | | | | OSSABAW ISLAND | | | | SAVANNAH | GA | 31419 | |
| 31416 | 0397 | E1:Exempt - Public Property | | | | OSSABAW ISLAND | | | | SAVANNAH | GA | 31419 | |
| 31420 | | C5:Commercial Large Tracts | 9902 | | | FERGUSON | AVE | | | SAVANNAH | GA | 31406 | |
| 31420 | | C5:Commercial Large Tracts | 9902 | | | FERGUSON | AVE | | | SAVANNAH | GA | 31406 | |
| 31420 | | C5:Commercial Large Tracts | 9902 | | | FERGUSON | AVE | | | SAVANNAH | GA | 31406 | |
| 31420 | | C5:Commercial Large Tracts | 9902 | | | FERGUSON | AVE | | | SAVANNAH | GA | 31406 | |
| 31406 | 5099 | C3:Commercial Lots | 1617 | | | MONTGOMERY | XR | | | SAVANNAH | GA | 31406 | |
| 31406 | 5099 | C3:Commercial Lots | 1617 | | | MONTGOMERY | XR | | | SAVANNAH | GA | 31406 | |
| 31406 | 5099 | C3:Commercial Lots | 1617 | | | MONTGOMERY | XR | | | SAVANNAH | GA | 31406 | |
| 31406 | 5099 | C3:Commercial Lots | 1617 | | | MONTGOMERY | XR | | | SAVANNAH | GA | 31406 | |
| 31401 | | E1:Exempt - Public Property | | | | PENNYWORTH ISLAND | | | | SAVANNAH | GA | 31415 | |
| 31401 | | E1:Exempt - Public Property | | | | PENNYWORTH ISLAND | | | | SAVANNAH | GA | 31415 | |
| 31401 | | E1:Exempt - Public Property | | | | PENNYWORTH ISLAND | | | | SAVANNAH | GA | 31415 | |
| 31401 | | E1:Exempt - Public Property | | | | PENNYWORTH ISLAND | | | | SAVANNAH | GA | 31415 | |
| 31403 | | E1:Exempt - Public Property | | | | HUTCHINSON ISLAND | | | | SAVANNAH | GA | 31415 | |
| 31403 | | E1:Exempt - Public Property | | | | HUTCHINSON ISLAND | | | | SAVANNAH | GA | 31415 | |
| 31403 | | E1:Exempt - Public Property | | | | HUTCHINSON ISLAND | | | | SAVANNAH | GA | 31415 | |
| 31403 | | E1:Exempt - Public Property | | | | HUTCHINSON ISLAND | | | | SAVANNAH | GA | 31415 | |

| Zip Code | 4-digit zip code extension | CLASS | ADRNO | ADR ADD | ADRDR IR | ADRSTR | ADRSUF | ADRSU F2 | UNITNO | CITYNAME | STATE CODE | ZIP1 | ZIP2 |
|----------|----------------------------|-----------------------------|-------|---------|----------|-------------------|--------|----------|--------|----------|------------|-------|------|
| 31402 | | E1:Exempt - Public Property | | | | HUTCHINSON ISLAND | | | | SAVANNAH | GA | 31415 | |
| 31402 | | E1:Exempt - Public Property | | | | HUTCHINSON ISLAND | | | | SAVANNAH | GA | 31415 | |
| 31402 | | E1:Exempt - Public Property | | | | HUTCHINSON ISLAND | | | | SAVANNAH | GA | 31415 | |
| 31402 | | E1:Exempt - Public Property | | | | HUTCHINSON ISLAND | | | | SAVANNAH | GA | 31415 | |
| 31416 | | R5:Residential Large Tracts | | | | BEAULIEU | AVE | | | SAVANNAH | GA | 31406 | |
| 31416 | | R5:Residential Large Tracts | | | | BEAULIEU | AVE | | | SAVANNAH | GA | 31406 | |
| 31416 | | R5:Residential Large Tracts | | | | BEAULIEU | AVE | | | SAVANNAH | GA | 31406 | |
| 31416 | | R5:Residential Large Tracts | | | | BEAULIEU | AVE | | | SAVANNAH | GA | 31406 | |
| 31405 | | R4:Residential Small Tracts | | | | MENDEL | AVE | | | SAVANNAH | GA | 31406 | |
| 31405 | | R4:Residential Small Tracts | | | | MENDEL | AVE | | | SAVANNAH | GA | 31406 | |
| 31405 | | R4:Residential Small Tracts | | | | MENDEL | AVE | | | SAVANNAH | GA | 31406 | |
| 31405 | | R4:Residential Small Tracts | | | | MENDEL | AVE | | | SAVANNAH | GA | 31406 | |
| 30334 | 9009 | E1:Exempt - Public Property | | | | BECKMAN | AVE | | | SAVANNAH | GA | 31406 | |
| 30334 | 9009 | E1:Exempt - Public Property | | | | BECKMAN | AVE | | | SAVANNAH | GA | 31406 | |
| 30334 | 9009 | E1:Exempt - Public Property | | | | BECKMAN | AVE | | | SAVANNAH | GA | 31406 | |
| 30334 | 9009 | E1:Exempt - Public Property | | | | BECKMAN | AVE | | | SAVANNAH | GA | 31406 | |
| 60601 | 1003 | I4:Industrial Small Tracts | 600 | | E | LATHROP | AVE | | | SAVANNAH | GA | 31415 | |
| 60601 | 1003 | I4:Industrial Small Tracts | 600 | | E | LATHROP | AVE | | | SAVANNAH | GA | 31415 | |
| 60601 | 1003 | I4:Industrial Small Tracts | 600 | | E | LATHROP | AVE | | | SAVANNAH | GA | 31415 | |
| 60601 | 1003 | I4:Industrial Small Tracts | 600 | | E | LATHROP | AVE | | | SAVANNAH | GA | 31415 | |
| 31402 | | E1:Exempt - Public Property | 55 | | N | LATHROP | AVE | | | SAVANNAH | GA | 31415 | |
| 31402 | | E1:Exempt - Public Property | 55 | | N | LATHROP | AVE | | | SAVANNAH | GA | 31415 | |
| 31402 | | E1:Exempt - Public Property | 55 | | N | LATHROP | AVE | | | SAVANNAH | GA | 31415 | |
| 31402 | | E1:Exempt - Public Property | 55 | | N | LATHROP | AVE | | | SAVANNAH | GA | 31415 | |
| 31402 | | I4:Industrial Small Tracts | 101 | | N | LATHROP | AVE | | | SAVANNAH | GA | 31415 | |
| 31402 | | I4:Industrial Small Tracts | 101 | | N | LATHROP | AVE | | | SAVANNAH | GA | 31415 | |
| 31402 | | I4:Industrial Small Tracts | 101 | | N | LATHROP | AVE | | | SAVANNAH | GA | 31415 | |
| 31402 | | I4:Industrial Small Tracts | 101 | | N | LATHROP | AVE | | | SAVANNAH | GA | 31415 | |
| 31403 | | E1:Exempt - Public Property | | | | HUTCHINSON ISLAND | | | | SAVANNAH | GA | 31415 | |
| 31403 | | E1:Exempt - Public Property | | | | HUTCHINSON ISLAND | | | | SAVANNAH | GA | 31415 | |
| 31403 | | E1:Exempt - Public Property | | | | HUTCHINSON ISLAND | | | | SAVANNAH | GA | 31415 | |

| Zip Code | 4-digit zip code extension | CLASS | ADRNO | ADR ADD | ADRDR IR | ADRSTR | ADRSUF | ADRSU F2 | UNITNO | CITYNAME | STATE CODE | ZIP1 | ZIP2 |
|----------|----------------------------|-----------------------------|-------|---------|----------|-------------------|--------|----------|--------|----------|------------|-------|------|
| 31403 | | E1:Exempt - Public Property | | | | HUTCHINSON ISLAND | | | | SAVANNAH | GA | 31415 | |
| 38101 | | I5:Industrial Large Tracts | | | | HUTCHINSON ISLAND | | | | SAVANNAH | GA | 31415 | |
| 38101 | | I5:Industrial Large Tracts | | | | HUTCHINSON ISLAND | | | | SAVANNAH | GA | 31415 | |
| 38101 | | I5:Industrial Large Tracts | | | | HUTCHINSON ISLAND | | | | SAVANNAH | GA | 31415 | |
| 38101 | | I5:Industrial Large Tracts | 31 | | | HUTCHINSON ISLAND | RD | | | SAVANNAH | GA | 31415 | |
| 31401 | | E1:Exempt - Public Property | | | | HUTCHINSON ISLAND | | | | SAVANNAH | GA | 31408 | |
| 38101 | | I5:Industrial Large Tracts | | | | HUTCHINSON ISLAND | | | | SAVANNAH | GA | 31408 | |
| 38101 | 2118 | I5:Industrial Large Tracts | 39 | C | | HUTCHINSON ISLAND | RD | | | SAVANNAH | GA | 31408 | |
| 38101 | 2118 | I5:Industrial Large Tracts | 39 | C | | HUTCHINSON ISLAND | RD | | | SAVANNAH | GA | 31408 | |
| 31402 | 0576 | I5:Industrial Large Tracts | 373 | | N | LATHROP | AVE | | | SAVANNAH | GA | 31415 | |
| 31402 | 0576 | I5:Industrial Large Tracts | 373 | | N | LATHROP | AVE | | | SAVANNAH | GA | 31415 | |
| 31402 | 0576 | I5:Industrial Large Tracts | 373 | | N | LATHROP | AVE | | | SAVANNAH | GA | 31415 | |
| 31402 | 0576 | I5:Industrial Large Tracts | 373 | | N | LATHROP | AVE | | | SAVANNAH | GA | 31415 | |
| 33715 | | I4:Industrial Small Tracts | 355 | | N | LATHROP | AVE | | | SAVANNAH | GA | 31415 | |
| 33715 | | I4:Industrial Small Tracts | 355 | | N | LATHROP | AVE | | | SAVANNAH | GA | 31415 | |
| 33715 | | I4:Industrial Small Tracts | 355 | | N | LATHROP | AVE | | | SAVANNAH | GA | 31415 | |
| 33715 | | I4:Industrial Small Tracts | 355 | | N | LATHROP | AVE | | | SAVANNAH | GA | 31415 | |
| 60601 | 1003 | I4:Industrial Small Tracts | | | N | LATHROP | AVE | | | SAVANNAH | GA | 31415 | |
| 60601 | 1003 | I4:Industrial Small Tracts | | | N | LATHROP | AVE | | | SAVANNAH | GA | 31415 | |
| 60601 | 1003 | I4:Industrial Small Tracts | 400 | | N | LATHROP | AVE | | | SAVANNAH | GA | 31415 | |
| 60601 | 1003 | I4:Industrial Small Tracts | 400 | | N | LATHROP | AVE | | | SAVANNAH | GA | 31415 | |
| 31416 | 0057 | R5:Residential Large Tracts | | | | WHITFIELD PARK | CIR | | | SAVANNAH | GA | 31406 | |
| 31416 | 0057 | R5:Residential Large Tracts | | | | WHITFIELD PARK | CIR | | | SAVANNAH | GA | 31406 | |
| 31416 | 0057 | R5:Residential Large Tracts | | | | WHITFIELD PARK | CIR | | | SAVANNAH | GA | 31406 | |
| 31416 | 0057 | R5:Residential Large Tracts | | | | WHITFIELD PARK | CIR | | | SAVANNAH | GA | 31406 | |
| 31410 | 3019 | R5:Residential Large Tracts | | | | QUEEN AIRE | DR | | | SAVANNAH | GA | 31406 | |
| 31410 | 3019 | R5:Residential Large Tracts | | | | QUEEN AIRE | DR | | | SAVANNAH | GA | 31406 | |
| 31410 | 3019 | R5:Residential Large Tracts | | | | QUEEN AIRE | DR | | | SAVANNAH | GA | 31406 | |
| 31410 | 3019 | R5:Residential Large Tracts | | | | QUEEN AIRE | DR | | | SAVANNAH | GA | 31406 | |
| 38101 | | I5:Industrial Large Tracts | | | | JOHNSTON | ST | | | SAVANNAH | GA | 31408 | |

| Zip Code | 4-digit zip code extension | CLASS | ADRNO | ADR ADD | ADR IR | ADRSTR | ADRSUF | ADRSU F2 | UNITNO | CITYNAME | STATE CODE | ZIP1 | ZIP2 |
|----------|----------------------------|-----------------------------|-------|---------|--------|-------------------|--------|----------|--------|----------|------------|-------|------|
| 38101 | | I5:Industrial Large Tracts | | | | JOHNSTON | ST | | | SAVANNAH | GA | 31408 | |
| 38101 | | I5:Industrial Large Tracts | | | | JOHNSTON | ST | | | SAVANNAH | GA | 31408 | |
| 38101 | | I5:Industrial Large Tracts | 1085 | | | LATHROP | AVE | | | SAVANNAH | GA | 31408 | |
| 32246 | 1538 | I5:Industrial Large Tracts | 1201 | | W | LATHROP | AVE | | | SAVANNAH | GA | 31415 | |
| 32246 | 1538 | I5:Industrial Large Tracts | 1201 | | W | LATHROP | AVE | | | SAVANNAH | GA | 31415 | |
| 31415 | | I5:Industrial Large Tracts | 1201 | | W | LATHROP | AVE | | | SAVANNAH | GA | 31415 | |
| 31415 | | I5:Industrial Large Tracts | 1201 | | W | LATHROP | AVE | | | SAVANNAH | GA | 31415 | |
| 77027 | | I5:Industrial Large Tracts | 7 | | | FOUNDATION | RD | | | SAVANNAH | GA | 31408 | |
| 77027 | | I5:Industrial Large Tracts | 7 | | | FOUNDATION | RD | | | SAVANNAH | GA | 31408 | |
| 77027 | | I5:Industrial Large Tracts | 7 | | | FOUNDATION | RD | | | SAVANNAH | GA | 31408 | |
| 77027 | | I5:Industrial Large Tracts | 7 | | | FOUNDATION | RD | | | SAVANNAH | GA | 31408 | |
| 24042 | 0028 | I5:Industrial Large Tracts | 16 | | | FOUNDATION | RD | | | SAVANNAH | GA | 31408 | |
| 23510 | | I5:Industrial Large Tracts | 16 | | | FOUNDATION | RD | | | SAVANNAH | GA | 31408 | |
| 23510 | | I5:Industrial Large Tracts | 16 | | | FOUNDATION | RD | | | SAVANNAH | GA | 31408 | |
| 23510 | | I5:Industrial Large Tracts | 16 | | | FOUNDATION | RD | | | SAVANNAH | GA | 31408 | |
| 31402 | | I5:Industrial Large Tracts | 509 | | | FOUNDATION | DR | | | SAVANNAH | GA | 31408 | |
| 31402 | | I5:Industrial Large Tracts | 509 | | | FOUNDATION | DR | | | SAVANNAH | GA | 31408 | |
| 31402 | | I5:Industrial Large Tracts | 509 | | | FOUNDATION | DR | | | SAVANNAH | GA | 31408 | |
| 31402 | | I5:Industrial Large Tracts | 509 | | | FOUNDATION | DR | | | SAVANNAH | GA | 31408 | |
| 30327 | | I5:Industrial Large Tracts | 175 | | | BRAMPTON | RD | | | SAVANNAH | GA | 31408 | |
| 30327 | | I5:Industrial Large Tracts | 175 | | | BRAMPTON | RD | | | SAVANNAH | GA | 31408 | |
| 30327 | | I5:Industrial Large Tracts | 175 | | | BRAMPTON | RD | | | SAVANNAH | GA | 31408 | |
| 30327 | | I5:Industrial Large Tracts | 175 | | | BRAMPTON | RD | | | SAVANNAH | GA | 31408 | |
| 30334 | | E1:Exempt - Public Property | | | | HUTCHINSON ISLAND | | | | SAVANNAH | GA | 31408 | |
| 30334 | | E1:Exempt - Public Property | | | | HUTCHINSON ISLAND | | | | SAVANNAH | GA | 31408 | |
| 30334 | | E1:Exempt - Public Property | | | | HUTCHINSON ISLAND | | | | SAVANNAH | GA | 31408 | |

| Zip Code | 4-digit zip code extension | CLASS | ADRNO | ADR ADD | ADRDR IR | ADRSTR | ADRSUF | ADRSU F2 | UNITNO | CITYNAME | STATE CODE | ZIP1 | ZIP2 |
|----------|----------------------------|-----------------------------|-------|---------|----------|----------------------|--------|----------|--------|----------|------------|-------|------|
| 30334 | | E1:Exempt - Public Property | | | | HUTCHINSON ISLAND | | | | SAVANNAH | GA | 31408 | |
| 30334 | | E1:Exempt - Public Property | | | | HUTCHINSON ISLAND | | | | SAVANNAH | GA | 31408 | |
| 30334 | | E1:Exempt - Public Property | | | | HUTCHINSON ISLAND | | | | SAVANNAH | GA | 31408 | |
| 30334 | | E1:Exempt - Public Property | | | | HUTCHINSON ISLAND | | | | SAVANNAH | GA | 31408 | |
| 30334 | | E1:Exempt - Public Property | | | | HUTCHINSON ISLAND | | | | SAVANNAH | GA | 31408 | |
| 31412 | 8082 | E1:Exempt - Public Property | | | | ONSLow ISLAND | | | | SAVANNAH | GA | 31407 | |
| 31412 | 8082 | E1:Exempt - Public Property | | | | ONSLow ISLAND | | | | SAVANNAH | GA | 31407 | |
| 31412 | 8082 | E1:Exempt - Public Property | | | | ONSLow ISLAND | | | | SAVANNAH | GA | 31407 | |
| 31412 | 8082 | E1:Exempt - Public Property | | | | ONSLow ISLAND | | | | SAVANNAH | GA | 31407 | |
| 31412 | 8082 | E1:Exempt - Public Property | | | | ARGYLE ISLAND | | | | SAVANNAH | GA | 31407 | |
| 31412 | 8082 | E1:Exempt - Public Property | | | | ARGYLE ISLAND | | | | SAVANNAH | GA | 31407 | |
| 31412 | 8082 | E1:Exempt - Public Property | | | | ARGYLE ISLAND | | | | SAVANNAH | GA | 31407 | |
| 31412 | 8082 | E1:Exempt - Public Property | | | | ARGYLE ISLAND | | | | SAVANNAH | GA | 31407 | |
| 31412 | 8082 | E1:Exempt - Public Property | | | | ISLA ISLAND | | | | SAVANNAH | GA | 31407 | |
| 31412 | 8082 | E1:Exempt - Public Property | | | | ISLA ISLAND | | | | SAVANNAH | GA | 31407 | |
| 31412 | 8082 | E1:Exempt - Public Property | | | | ISLA ISLAND | | | | SAVANNAH | GA | 31407 | |
| 31412 | 8082 | E1:Exempt - Public Property | | | | ISLA ISLAND | | | | SAVANNAH | GA | 31407 | |
| 31412 | 8082 | E1:Exempt - Public Property | | | | HOG MARSH ISLAND | | | | SAVANNAH | GA | 31407 | |
| 31412 | 8082 | E1:Exempt - Public Property | | | | HOG MARSH ISLAND | | | | SAVANNAH | GA | 31407 | |
| 31412 | 8082 | E1:Exempt - Public Property | | | | HOG MARSH ISLAND | | | | SAVANNAH | GA | 31407 | |
| 31412 | 8082 | E1:Exempt - Public Property | | | | HOG MARSH ISLAND | | | | SAVANNAH | GA | 31407 | |
| 31402 | | E1:Exempt - Public Property | 214 | | | BRAMPTON | RD | | | SAVANNAH | GA | 31408 | |
| 31402 | | E1:Exempt - Public Property | 214 | | | BRAMPTON | RD | | | SAVANNAH | GA | 31408 | |
| 31402 | | E1:Exempt - Public Property | 214 | | | BRAMPTON | RD | | | SAVANNAH | GA | 31408 | |
| 31402 | | E1:Exempt - Public Property | | | | GARDEN CITY TERMINAL | | | | SAVANNAH | GA | 31408 | |
| 28211 | | I5:Industrial Large Tracts | 2 | | | BRAMPTON | RD | | | SAVANNAH | GA | 31408 | |
| 28211 | | I5:Industrial Large Tracts | 2 | | | BRAMPTON | RD | | | SAVANNAH | GA | 31408 | |
| 28211 | | I5:Industrial Large Tracts | 2 | | | BRAMPTON | RD | | | SAVANNAH | GA | 31408 | |
| 28211 | | I5:Industrial Large Tracts | 2 | | | BRAMPTON | RD | | | SAVANNAH | GA | 31408 | |
| 38101 | | I5:Industrial Large Tracts | | | | FOUNDATION | RD | | | SAVANNAH | GA | 31408 | |
| 38101 | | I5:Industrial Large Tracts | | | | FOUNDATION | RD | | | SAVANNAH | GA | 31408 | |

| Zip Code | 4-digit zip code extension | CLASS | ADRNO | ADR ADD | ADRDR IR | ADRSTR | ADRSUF | ADRSU F2 | UNITNO | CITYNAME | STATE CODE | ZIP1 | ZIP2 |
|----------|----------------------------|--------------------------------|-------|---------|----------|----------------------|--------|----------|--------|----------|------------|-------|------|
| 38101 | | I5:Industrial Large Tracts | | | | FOUNDATION | RD | | | SAVANNAH | GA | 31408 | |
| 38101 | | I5:Industrial Large Tracts | | | | FOUNDATION | RD | | | SAVANNAH | GA | 31408 | |
| 43659 | 1000 | I5:Industrial Large Tracts | 1 | | | FOUNDATION | RD | | | SAVANNAH | GA | 31408 | |
| 43659 | 1000 | I5:Industrial Large Tracts | 1 | | | FOUNDATION | RD | | | SAVANNAH | GA | 31408 | |
| 43659 | 1000 | I5:Industrial Large Tracts | 1 | | | FOUNDATION | RD | | | SAVANNAH | GA | 31408 | |
| 43659 | 1000 | I5:Industrial Large Tracts | 1 | | | FOUNDATION | RD | | | SAVANNAH | GA | 31408 | |
| 31410 | | R5:Residential Large Tracts | | | | LITTLE OGEECHEE ISL | | | | SAVANNAH | GA | 31419 | |
| 31410 | | R5:Residential Large Tracts | | | | LITTLE OGEECHEE ISL | | | | SAVANNAH | GA | 31419 | |
| 31410 | | R5:Residential Large Tracts | | | | LITTLE OGEECHEE ISL | | | | SAVANNAH | GA | 31419 | |
| 31410 | | R5:Residential Large Tracts | | | | LITTLE OGEECHEE ISL | | | | SAVANNAH | GA | 31419 | |
| 31402 | 0067 | R5:Residential Large Tracts | | | | HARVEYS ISLAND | | | | SAVANNAH | GA | 31419 | |
| 31402 | 0067 | R5:Residential Large Tracts | | | | HARVEYS ISLAND | | | | SAVANNAH | GA | 31419 | |
| 31402 | 0067 | R5:Residential Large Tracts | | | | HARVEYS ISLAND | | | | SAVANNAH | GA | 31419 | |
| 31402 | 0067 | R5:Residential Large Tracts | | | | HARVEYS ISLAND | | | | SAVANNAH | GA | 31419 | |
| 32202 | | U2:Utility - operating utility | 1401 | | | STALEY | AVE | | | SAVANNAH | GA | 31405 | |
| 32202 | | U2:Utility - operating utility | 1401 | | | STALEY | AVE | | | SAVANNAH | GA | 31405 | |
| 32202 | | U2:Utility - operating utility | 1401 | | | STALEY | AVE | | | SAVANNAH | GA | 31405 | |
| 32202 | | U5:Utility - large tract | 1401 | | | STALEY | AVE | | | SAVANNAH | GA | 31405 | |
| 31402 | | E1:Exempt - Public Property | | | | GARDEN CITY TERMINAL | | | | SAVANNAH | GA | 31408 | |
| 31402 | | E1:Exempt - Public Property | | | | GARDEN CITY TERMINAL | | | | SAVANNAH | GA | 31408 | |
| 31402 | | E1:Exempt - Public Property | | | | GARDEN CITY TERMINAL | | | | SAVANNAH | GA | 31408 | |
| 31402 | | E1:Exempt - Public Property | | | | GARDEN CITY TERMINAL | | | | SAVANNAH | GA | 31408 | |
| 30308 | 3374 | U2:Utility - operating utility | | | | CROSSGATE | RD | | | SAVANNAH | GA | 31407 | |
| 30308 | 3374 | U2:Utility - operating utility | | | | CROSSGATE | RD | | | SAVANNAH | GA | 31407 | |
| 30308 | 3374 | U2:Utility - operating utility | | | | CROSSGATE | RD | | | SAVANNAH | GA | 31407 | |
| 30308 | 3374 | U5:Utility - large tract | | | | CROSSGATE | RD | | | SAVANNAH | GA | 31407 | |
| 63131 | | I5:Industrial Large Tracts | 202 | | | OXNARD | DR | | | SAVANNAH | GA | 31407 | |
| 63131 | | I5:Industrial Large Tracts | 202 | | | OXNARD | DR | | | SAVANNAH | GA | 31407 | |
| 63131 | | I5:Industrial Large Tracts | 202 | | | OXNARD | DR | | | SAVANNAH | GA | 31407 | |
| 63131 | 1846 | I5:Industrial Large Tracts | 202 | | | OXNARD | DR | | | SAVANNAH | GA | 31407 | |
| 77487 | 0009 | I5:Industrial Large Tracts | 201 | | | OXNARD | DR | | | SAVANNAH | GA | 31407 | |
| 06897 | | I5:Industrial Large Tracts | 201 | | | OXNARD | DR | | | SAVANNAH | GA | 31407 | |
| 06897 | | I5:Industrial Large Tracts | 201 | | | OXNARD | DR | | | SAVANNAH | GA | 31407 | |
| 06897 | | I5:Industrial Large Tracts | 201 | | | OXNARD | DR | | | SAVANNAH | GA | 31407 | |
| 31402 | | E1:Exempt - Public Property | 251 | G | | GRANGE | RD | | | SAVANNAH | GA | 31407 | |
| 31402 | | E1:Exempt - Public Property | 251 | G | | GRANGE | RD | | | SAVANNAH | GA | 31407 | |
| 31402 | | E1:Exempt - Public Property | 251 | G | | GRANGE | RD | | | SAVANNAH | GA | 31407 | |

| Zip Code | 4-digit zip code extension | CLASS | ADRNO | ADR ADD | ADRDR IR | ADRSTR | ADRSUF | ADRSU F2 | UNITNO | CITYNAME | STATE CODE | ZIP1 | ZIP2 |
|----------|----------------------------|-----------------------------|-------|---------|----------|----------------------|--------|----------|--------|----------|------------|-------|------|
| 31402 | | E1:Exempt - Public Property | 251 | G | | GRANGE | RD | | | SAVANNAH | GA | 31407 | |
| 31402 | 2406 | E1:Exempt - Public Property | | | | GRANGE | RD | | | SAVANNAH | GA | 31407 | |
| 31402 | 2406 | E1:Exempt - Public Property | | | | GRANGE | RD | | | SAVANNAH | GA | 31407 | |
| 31402 | 2406 | E1:Exempt - Public Property | | | | GRANGE | RD | | | SAVANNAH | GA | 31407 | |
| 31402 | 2406 | E1:Exempt - Public Property | | | | GRANGE | RD | | | SAVANNAH | GA | 31407 | |
| 31402 | | E1:Exempt - Public Property | | | | GARDEN CITY TERMINAL | | | | SAVANNAH | GA | 31408 | |
| 31402 | | E1:Exempt - Public Property | | | | GARDEN CITY TERMINAL | | | | SAVANNAH | GA | 31408 | |
| 31402 | | E1:Exempt - Public Property | | | | GARDEN CITY TERMINAL | | | | SAVANNAH | GA | 31408 | |
| 31402 | | E1:Exempt - Public Property | | | | GARDEN CITY TERMINAL | | | | SAVANNAH | GA | 31408 | |
| 30308 | | U5:Utility - large tract | 2231 | | | GAMBLE | RD | | | SAVANNAH | GA | 31405 | |
| 30308 | | U5:Utility - large tract | 2231 | | | GAMBLE | RD | | | SAVANNAH | GA | 31405 | |
| 30308 | | U5:Utility - large tract | 2231 | | | GAMBLE | RD | | | SAVANNAH | GA | 31405 | |
| 30308 | | U5:Utility - large tract | 2231 | | | GAMBLE | RD | | | SAVANNAH | GA | 31405 | |
| 75039 | | C5:Commercial Large Tracts | 5110 | | | GARRARD | AVE | | | SAVANNAH | GA | 31405 | |
| 75039 | | C4:Commercial Small Tracts | 5110 | | | GARRARD | AVE | | | SAVANNAH | GA | 31405 | |
| 75039 | | C4:Commercial Small Tracts | 5110 | | | GARRARD | AVE | | | SAVANNAH | GA | 31405 | |
| 75039 | | C4:Commercial Small Tracts | 5110 | | | GARRARD | AVE | | | SAVANNAH | GA | 31405 | |
| 31402 | 2406 | E1:Exempt - Public Property | | | | BOURNE | AVE | | | SAVANNAH | GA | 31408 | |
| 31402 | 2406 | E1:Exempt - Public Property | | | | BOURNE | AVE | | | SAVANNAH | GA | 31408 | |
| 31402 | 2406 | E1:Exempt - Public Property | | | | BOURNE | AVE | | | SAVANNAH | GA | 31408 | |
| 31402 | 2406 | E1:Exempt - Public Property | | | | BOURNE | AVE | | | SAVANNAH | GA | 31408 | |
| 31402 | 2406 | E1:Exempt - Public Property | | | | HIGHWAY 17 | | | | SAVANNAH | GA | 31407 | |
| 31402 | 2406 | E1:Exempt - Public Property | | | | HIGHWAY 17 | | | | SAVANNAH | GA | 31407 | |
| 31402 | 2406 | E1:Exempt - Public Property | | | | HIGHWAY 17 | | | | SAVANNAH | GA | 31407 | |
| 31402 | 2406 | E1:Exempt - Public Property | | | | HIGHWAY 17 | | | | SAVANNAH | GA | 31407 | |
| 67220 | | I5:Industrial Large Tracts | 130 | | | CROSSGATE | RD | | | SAVANNAH | GA | 31407 | |
| 31402 | | E1:Exempt - Public Property | 130 | | | CROSSGATE | RD | | | SAVANNAH | GA | 31407 | |
| 31402 | | E1:Exempt - Public Property | 130 | | | CROSSGATE | RD | | | SAVANNAH | GA | 31407 | |
| 31402 | | E1:Exempt - Public Property | 130 | | | CROSSGATE | RD | | | SAVANNAH | GA | 31407 | |
| 31402 | | E1:Exempt - Public Property | 120 | | | CROSSGATE | RD | | | SAVANNAH | GA | 31407 | |
| 31402 | | E1:Exempt - Public Property | 120 | | | CROSSGATE | RD | | | SAVANNAH | GA | 31407 | |
| 31402 | | E1:Exempt - Public Property | 120 | | | CROSSGATE | RD | | | SAVANNAH | GA | 31407 | |
| 31402 | | E1:Exempt - Public Property | 120 | | | CROSSGATE | RD | | | SAVANNAH | GA | 31407 | |
| 31402 | | E1:Exempt - Public Property | 120 | | | CROSSGATE | RD | | | SAVANNAH | GA | 31407 | |
| 98063 | 9777 | I5:Industrial Large Tracts | 1 | | | BONNYBRIDGE | RD | | | SAVANNAH | GA | 31407 | |
| 38197 | | I5:Industrial Large Tracts | 1 | | | BONNYBRIDGE | RD | | | SAVANNAH | GA | 31407 | |
| 38197 | | I5:Industrial Large Tracts | 1 | | | BONNYBRIDGE | RD | | | SAVANNAH | GA | 31407 | |

| Zip Code | 4-digit zip code extension | CLASS | ADRNO | ADR ADD | ADR IR | ADRSTR | ADRSUF | ADRSU F2 | UNITNO | CITYNAME | STATE CODE | ZIP1 | ZIP2 |
|----------|----------------------------|-----------------------------|-------|---------|--------|---------------------|--------|----------|--------|-------------|------------|-------|------|
| 38197 | | I5:Industrial Large Tracts | 1 | | | BONNYBRIDGE | RD | | | SAVANNAH | GA | 31407 | |
| 30343 | | I5:Industrial Large Tracts | 1 | | | BONNYBRIDGE | RD | | | SAVANNAH | GA | 31407 | |
| 38197 | | I5:Industrial Large Tracts | 1 | | | BONNYBRIDGE | RD | | | SAVANNAH | GA | 31407 | |
| 38197 | | I5:Industrial Large Tracts | 1 | | | BONNYBRIDGE | RD | | | SAVANNAH | GA | 31407 | |
| 38197 | | I5:Industrial Large Tracts | 1 | | | BONNYBRIDGE | RD | | | SAVANNAH | GA | 31407 | |
| 31402 | 2406 | E1:Exempt - Public Property | | | | INTERNATIONAL TRADE | PKWY | | | SAVANNAH | GA | 31407 | |
| 31402 | 2406 | E1:Exempt - Public Property | | | | INTERNATIONAL TRADE | PKWY | | | SAVANNAH | GA | 31407 | |
| 31402 | 2406 | E1:Exempt - Public Property | | | | INTERNATIONAL TRADE | PKWY | | | SAVANNAH | GA | 31407 | |
| 31402 | 2406 | E1:Exempt - Public Property | | | | INTERNATIONAL TRADE | PKWY | | | SAVANNAH | GA | 31407 | |
| 31402 | | E1:Exempt - Public Property | | | | INTERNATIONAL TRADE | PKWY | | | SAVANNAH | GA | 31407 | |
| 31402 | | E1:Exempt - Public Property | | | | INTERNATIONAL TRADE | PKWY | | | SAVANNAH | GA | 31407 | |
| 31402 | | E1:Exempt - Public Property | | | | INTERNATIONAL TRADE | PKWY | | | SAVANNAH | GA | 31407 | |
| 19428 | | I5:Industrial Large Tracts | 202 | | | LITTLE HEARST | PKWY | | | SAVANNAH | GA | 31407 | |
| 19428 | | I5:Industrial Large Tracts | 202 | | | LITTLE HEARST | PKWY | | | SAVANNAH | GA | 31407 | |
| 19428 | | I5:Industrial Large Tracts | 202 | | | LITTLE HEARST | PKWY | | | SAVANNAH | GA | 31407 | |
| 31421 | | E1:Exempt - Public Property | 212 | | | LITTLE HEARST | PKWY | | | SAVANNAH | GA | 31407 | |
| 31421 | | E1:Exempt - Public Property | 212 | | | LITTLE HEARST | PKWY | | | SAVANNAH | GA | 31407 | |
| 31421 | | E1:Exempt - Public Property | 212 | | | LITTLE HEARST | PKWY | | | SAVANNAH | GA | 31407 | |
| 60062 | 4123 | I5:Industrial Large Tracts | 5540 | | | AUGUSTA | RD | | | SAVANNAH | GA | 31407 | |
| 60062 | 4123 | I5:Industrial Large Tracts | 5540 | | | AUGUSTA | RD | | | SAVANNAH | GA | 31407 | |
| 60062 | 4123 | I5:Industrial Large Tracts | 5540 | | | AUGUSTA | RD | | | SAVANNAH | GA | 31407 | |
| 60062 | 4123 | I5:Industrial Large Tracts | 5540 | | | AUGUSTA | RD | | | SAVANNAH | GA | 31407 | |
| 31402 | 2213 | I5:Industrial Large Tracts | 456 | | | BOURNE | AVE | | | SAVANNAH | GA | 31407 | |
| 31402 | 2213 | I5:Industrial Large Tracts | 456 | | | BOURNE | AVE | | | SAVANNAH | GA | 31407 | |
| 31402 | 2213 | I5:Industrial Large Tracts | 5530 | | | HIGHWAY 21 | | | | SAVANNAH | GA | 31407 | |
| 31402 | 2213 | I5:Industrial Large Tracts | 456 | | | BOURNE | AVE | | | SAVANNAH | GA | 31407 | |
| 31408 | 9032 | I5:Industrial Large Tracts | 487 | | | BOURNE | AVE | | | GARDEN CITY | GA | 31408 | |
| 31408 | 9032 | I5:Industrial Large Tracts | 487 | | | BOURNE | AVE | | | GARDEN CITY | GA | 31408 | |
| 31408 | 9032 | I5:Industrial Large Tracts | 487 | | | BOURNE | AVE | | | GARDEN CITY | GA | 31408 | |

| Zip Code | 4-digit zip code extension | CLASS | ADRNO | ADR ADD | ADRDR IR | ADRSTR | ADRSUF | ADRSU F2 | UNITNO | CITYNAME | STATE CODE | ZIP1 | ZIP2 |
|----------|----------------------------|-----------------------------|-------|---------|----------|---------------------|--------|----------|--------|----------------|------------|-------|------|
| 31408 | 9032 | I5:Industrial Large Tracts | 487 | | | BOURNE | AVE | | | GARDEN CITY | GA | 31408 | |
| 29081 | | C5:Commercial Large Tracts | | | | OGEECHEE | RD | | | SAVANNAH | GA | 31405 | |
| 29081 | | C5:Commercial Large Tracts | | | | OGEECHEE | RD | | | SAVANNAH | GA | 31405 | |
| 29081 | | C5:Commercial Large Tracts | | | | OGEECHEE | RD | | | SAVANNAH | GA | 31405 | |
| 29081 | | C5:Commercial Large Tracts | | | | OGEECHEE | RD | | | SAVANNAH | GA | 31405 | |
| 30334 | 9042 | E1:Exempt - Public Property | | | | MIDDLE MARSH | | | | SAVANNAH | GA | 31419 | |
| 30334 | 9042 | E1:Exempt - Public Property | | | | MIDDLE MARSH | | | | SAVANNAH | GA | 31419 | |
| 30334 | 9042 | E1:Exempt - Public Property | | | | MIDDLE MARSH | | | | SAVANNAH | GA | 31419 | |
| 30334 | 9042 | E1:Exempt - Public Property | | | | MIDDLE MARSH | | | | SAVANNAH | GA | 31419 | |
| 31405 | | R5:Residential Large Tracts | 30 | | | HEATHCOTE | CIR | | | SAVANNAH | GA | 31405 | |
| 31405 | | R5:Residential Large Tracts | 30 | | | HEATHCOTE | CIR | | | SAVANNAH | GA | 31405 | |
| 31405 | | R5:Residential Large Tracts | 30 | | | HEATHCOTE | CIR | | | SAVANNAH | GA | 31405 | |
| 31405 | | R5:Residential Large Tracts | 30 | | | HEATHCOTE | CIR | | | SAVANNAH | GA | 31405 | |
| 30345 | | E1:Exempt - Public Property | | | | OLEARY | RD | | | SAVANNAH | GA | 31407 | |
| 30345 | | E1:Exempt - Public Property | | | | OLEARY | RD | | | SAVANNAH | GA | 31407 | |
| 30345 | | E1:Exempt - Public Property | | | | OLEARY | RD | | | SAVANNAH | GA | 31407 | |
| 30345 | | E1:Exempt - Public Property | | | | OLEARY | RD | | | SAVANNAH | GA | 31407 | |
| 31402 | 2406 | E1:Exempt - Public Property | | | | HIGHWAY 21 | | | | SAVANNAH | GA | 31407 | |
| 31402 | 2406 | E1:Exempt - Public Property | | | | HIGHWAY 21 | | | | SAVANNAH | GA | 31407 | |
| 31402 | 2406 | E1:Exempt - Public Property | | | | HIGHWAY 21 | | | | SAVANNAH | GA | 31407 | |
| 31402 | 2406 | E1:Exempt - Public Property | | | | INTERNATIONAL TRADE | PKWY | | | SAVANNAH | GA | 31407 | |
| 31402 | 2406 | E1:Exempt - Public Property | | | | INTERNATIONAL TRADE | PKWY | | | SAVANNAH | GA | 31407 | |
| 31402 | 2406 | E1:Exempt - Public Property | | | | INTERNATIONAL TRADE | PKWY | | | SAVANNAH | GA | 31407 | |
| 31402 | 2406 | E1:Exempt - Public Property | | | | INTERNATIONAL TRADE | PKWY | | | SAVANNAH | GA | 31407 | |
| 31402 | | E1:Exempt - Public Property | 400 | | | E M INDUSTRIES | BLVD | | | SAVANNAH | GA | 31407 | |
| 31402 | | E1:Exempt - Public Property | 400 | | | E M INDUSTRIES | BLVD | | | SAVANNAH | GA | 31407 | |
| 31402 | | E1:Exempt - Public Property | 400 | | | E M INDUSTRIES | BLVD | | | SAVANNAH | GA | 31407 | |
| 31402 | | E1:Exempt - Public Property | 400 | | | E M INDUSTRIES | BLVD | | | SAVANNAH | GA | 31407 | |
| 31402 | 0128 | E1:Exempt - Public Property | 555 | | | NORTHPORT | PKWY | | | SAVANNAH | GA | 31407 | |
| 31402 | 0128 | E1:Exempt - Public Property | 555 | | | NORTHPORT | PKWY | | | SAVANNAH | GA | 31407 | |
| 31402 | 0128 | E1:Exempt - Public Property | 555 | | | NORTHPORT | PKWY | | | SAVANNAH | GA | 31407 | |
| 31402 | 0128 | E1:Exempt - Public Property | 555 | | | NORTHPORT | PKWY | | | SAVANNAH | GA | 31407 | |
| 31402 | 0128 | E1:Exempt - Public Property | 550 | | | NORTHPORT | PKWY | | | PORT WENTWORTH | GA | 31407 | |
| 31402 | 0128 | E1:Exempt - Public Property | 550 | | | NORTHPORT | PKWY | | | PORT WENTWORTH | GA | 31407 | |
| 31402 | 0128 | E1:Exempt - Public Property | 550 | | | NORTHPORT | PKWY | | | PORT WENTWORTH | GA | 31407 | |

| Zip Code | 4-digit zip code extension | CLASS | ADRNO | ADR ADD | ADRDR IR | ADRSTR | ADRSUF | ADRSU F2 | UNITNO | CITYNAME | STATE CODE | ZIP1 | ZIP2 |
|----------|----------------------------|-----------------------------|-------|---------|----------|---------------------|--------|----------|--------|----------------|------------|-------|------|
| 31402 | 0128 | E1:Exempt - Public Property | 550 | | | NORTHPORT | PKWY | | | PORT WENTWORTH | GA | 31407 | |
| 75225 | | I5:Industrial Large Tracts | 590 | | | NORTHPORT | PKWY | | | PORT WENTWORTH | GA | 31407 | |
| 63114 | | I5:Industrial Large Tracts | 590 | | | NORTHPORT | PKWY | | | PORT WENTWORTH | GA | 31407 | |
| 31402 | 0128 | E1:Exempt - Public Property | 590 | | | NORTHPORT | PKWY | | | PORT WENTWORTH | GA | 31407 | |
| 31402 | 0128 | E1:Exempt - Public Property | 590 | | | NORTHPORT | PKWY | | | PORT WENTWORTH | GA | 31407 | |
| 55416 | | I5:Industrial Large Tracts | 595 | | | NORTHPORT | PKWY | | | PORT WENTWORTH | GA | 31407 | |
| 55416 | | I5:Industrial Large Tracts | 595 | | | NORTHPORT | PKWY | | | PORT WENTWORTH | GA | 31407 | |
| 55416 | | I5:Industrial Large Tracts | 595 | | | NORTHPORT | PKWY | | | PORT WENTWORTH | GA | 31407 | |
| 55416 | | I5:Industrial Large Tracts | 595 | | | NORTHPORT | PKWY | | | PORT WENTWORTH | GA | 31407 | |
| 30339 | | I5:Industrial Large Tracts | 597 | | | NORTHPORT | PKWY | | | PORT WENTWORTH | GA | 31407 | |
| 55416 | | I5:Industrial Large Tracts | 597 | | | NORTHPORT | PKWY | | | PORT WENTWORTH | GA | 31407 | |
| 55416 | | I5:Industrial Large Tracts | 597 | | | NORTHPORT | PKWY | | | PORT WENTWORTH | GA | 31407 | |
| 55435 | 1810 | I5:Industrial Large Tracts | 597 | | | NORTHPORT | PKWY | | | PORT WENTWORTH | GA | 31407 | |
| 75225 | | I5:Industrial Large Tracts | 445 | | | NORTHPORT | PKWY | | | PORT WENTWORTH | GA | 31407 | |
| 63114 | | I5:Industrial Large Tracts | 445 | | | NORTHPORT | PKWY | | | PORT WENTWORTH | GA | 31407 | |
| 31402 | | E1:Exempt - Public Property | 445 | | | NORTHPORT | PKWY | | | PORT WENTWORTH | GA | 31407 | |
| 31402 | | E1:Exempt - Public Property | 445 | | | NORTHPORT | PKWY | | | PORT WENTWORTH | GA | 31407 | |
| 31402 | 2406 | E1:Exempt - Public Property | 302 | | | INTERNATIONAL TRADE | PKWY | | | PORT WENTWORTH | GA | 31407 | |
| 31402 | 2406 | E1:Exempt - Public Property | 310 | | | INTERNATIONAL TRADE | PKWY | | | PORT WENTWORTH | GA | 31407 | |
| 31402 | 2406 | E1:Exempt - Public Property | 202 | | | INTERNATIONAL TRADE | PKWY | | | PORT WENTWORTH | GA | 31407 | |
| 31402 | 2406 | E1:Exempt - Public Property | 202 | | | INTERNATIONAL TRADE | PKWY | | | PORT WENTWORTH | GA | 31407 | |
| 31402 | 2406 | E1:Exempt - Public Property | 301 | | | INTERNATIONAL TRADE | PKWY | | | PORT WENTWORTH | GA | 31407 | |
| 31402 | 2406 | E1:Exempt - Public Property | 311 | | | INTERNATIONAL TRADE | PKWY | | | PORT WENTWORTH | GA | 31407 | |
| 31402 | 2406 | E1:Exempt - Public Property | 102 | | | LITTLE HEARST | PKWY | | | PORT WENTWORTH | GA | 31407 | |
| 31402 | 2406 | E1:Exempt - Public Property | 102 | | | LITTLE HEARST | PKWY | | | PORT WENTWORTH | GA | 31407 | |
| 31402 | 2406 | E1:Exempt - Public Property | 301 | | | LITTLE HEARST | PKWY | | | PORT WENTWORTH | GA | 31407 | |
| 31402 | 2406 | E1:Exempt - Public Property | 301 | | | LITTLE HEARST | PKWY | | | PORT WENTWORTH | GA | 31407 | |
| 31402 | 2406 | E1:Exempt - Public Property | 301 | | | INTERNATIONAL TRADE | PKWY | | | PORT WENTWORTH | GA | 31407 | |

| Zip Code | 4-digit zip code extension | CLASS | ADRNO | ADR ADD | ADRDR IR | ADRSTR | ADRSUF | ADRSU F2 | UNITNO | CITYNAME | STATE CODE | ZIP1 | ZIP2 |
|----------|----------------------------|-----------------------------|-------|---------|----------|---------------------|--------|----------|--------|----------------|------------|-------|------|
| 31402 | 2406 | E1:Exempt - Public Property | 307 | | | INTERNATIONAL TRADE | PKWY | | | PORT WENTWORTH | GA | 31407 | |
| 31402 | 2406 | E1:Exempt - Public Property | 302 | | | INTERNATIONAL TRADE | PKWY | | | PORT WENTWORTH | GA | 31407 | |
| 01821 | | I5:Industrial Large Tracts | 110 | | | E M INDUSTRIES | BLVD | | | SAVANNAH | GA | 31407 | |
| 01821 | | I5:Industrial Large Tracts | 110 | | | E M INDUSTRIES | BLVD | | | SAVANNAH | GA | 31407 | |
| 01821 | | I5:Industrial Large Tracts | 110 | | | E M INDUSTRIES | BLVD | | | SAVANNAH | GA | 31407 | |
| 01821 | | I5:Industrial Large Tracts | 110 | | | E M INDUSTRIES | BLVD | | | SAVANNAH | GA | 31407 | |
| 30345 | | E1:Exempt - Public Property | | | | I-95 | | | | SAVANNAH | GA | 31407 | |
| 30345 | | E1:Exempt - Public Property | | | | I-95 | | | | SAVANNAH | GA | 31407 | |
| 30345 | | E1:Exempt - Public Property | | | | I-95 | | | | SAVANNAH | GA | 31407 | |
| 30345 | | E1:Exempt - Public Property | | | | I-95 | | | | SAVANNAH | GA | 31407 | |
| 30345 | | E1:Exempt - Public Property | | | | I-95 | | | | SAVANNAH | GA | 31407 | |
| 30345 | | E1:Exempt - Public Property | | | | I-95 | | | | SAVANNAH | GA | 31407 | |
| 30345 | | E1:Exempt - Public Property | | | | I-95 | | | | SAVANNAH | GA | 31407 | |
| 30345 | | E1:Exempt - Public Property | | | | I-95 | | | | SAVANNAH | GA | 31407 | |
| 31603 | 0126 | I5:Industrial Large Tracts | 680 | | | BOURNE | AVE | | | SAVANNAH | GA | 31408 | |
| 31603 | 0126 | I5:Industrial Large Tracts | 680 | | | BOURNE | AVE | | | SAVANNAH | GA | 31408 | |
| 31603 | 0126 | I5:Industrial Large Tracts | 680 | | | BOURNE | AVE | | | SAVANNAH | GA | 31408 | |
| 31601 | | I5:Industrial Large Tracts | 680 | | | BOURNE | AVE | | | SAVANNAH | GA | 31408 | |
| 31408 | 8000 | E1:Exempt - Public Property | | | | BOURNE | AVE | | | SAVANNAH | GA | 31408 | |
| 31408 | 8000 | E1:Exempt - Public Property | | | | BOURNE | AVE | | | SAVANNAH | GA | 31408 | |
| 31408 | 8000 | E1:Exempt - Public Property | | | | BOURNE | AVE | | | SAVANNAH | GA | 31408 | |
| 31408 | 8000 | E1:Exempt - Public Property | | | | BOURNE | AVE | | | SAVANNAH | GA | 31408 | |
| 30047 | | C5:Commercial Large Tracts | 4711 | | | OGEECHEE | RD | | | SAVANNAH | GA | 31405 | |
| 30047 | | C5:Commercial Large Tracts | 4711 | | | OGEECHEE | RD | | | SAVANNAH | GA | 31405 | |
| 30047 | | C5:Commercial Large Tracts | 4711 | | | OGEECHEE | RD | | | SAVANNAH | GA | 31405 | |
| 30047 | | C5:Commercial Large Tracts | 4711 | | | OGEECHEE | RD | | | SAVANNAH | GA | 31405 | |
| 31405 | 2606 | R4:Residential Small Tracts | 336 | | | BUCKHALTER | RD | | | SAVANNAH | GA | 31405 | |

| Zip Code | 4-digit zip code extension | CLASS | ADRNO | ADR ADD | ADRDR IR | ADRSTR | ADRSUF | ADRSU F2 | UNITNO | CITYNAME | STATE CODE | ZIP1 | ZIP2 |
|----------|----------------------------|-------------------------------|-------|---------|----------|------------|--------|----------|--------|----------|------------|-------|------|
| 31405 | 2606 | R4:Residential Small Tracts | 336 | | | BUCKHALTER | RD | | | SAVANNAH | GA | 31405 | |
| 31405 | 2606 | R4:Residential Small Tracts | 336 | | | BUCKHALTER | RD | | | SAVANNAH | GA | 31405 | |
| 31405 | 2606 | R4:Residential Small Tracts | 336 | | | BUCKHALTER | RD | | | SAVANNAH | GA | 31405 | |
| 31406 | | C5:Commercial Large Tracts | 343 | A | | BUCKHALTER | RD | | | SAVANNAH | GA | 31405 | |
| 31406 | | C5:Commercial Large Tracts | 343 | A | | BUCKHALTER | RD | | | SAVANNAH | GA | 31405 | |
| 31406 | | C5:Commercial Large Tracts | 343 | A | | BUCKHALTER | RD | | | SAVANNAH | GA | 31405 | |
| 31406 | | C5:Commercial Large Tracts | 343 | A | | BUCKHALTER | RD | | | SAVANNAH | GA | 31405 | |
| 31401 | 3901 | E1:Exempt - Public Property | | | | BUCKHALTER | RD | | | SAVANNAH | GA | 31405 | |
| 31401 | 3901 | E1:Exempt - Public Property | | | | BUCKHALTER | RD | | | SAVANNAH | GA | 31405 | |
| 31401 | 3901 | E1:Exempt - Public Property | | | | BUCKHALTER | RD | | | SAVANNAH | GA | 31405 | |
| 31401 | 3901 | E1:Exempt - Public Property | | | | BUCKHALTER | RD | | | SAVANNAH | GA | 31405 | |
| 31412 | | V5:Conservation - large tract | | | | BUCKHALTER | RD | | | SAVANNAH | GA | 31405 | |
| 31412 | | V5:Conservation - large tract | | | | BUCKHALTER | RD | | | SAVANNAH | GA | 31405 | |
| 31412 | | V5:Conservation - large tract | | | | BUCKHALTER | RD | | | SAVANNAH | GA | 31405 | |
| 31412 | | V5:Conservation - large tract | | | | BUCKHALTER | RD | | | SAVANNAH | GA | 31405 | |
| 31412 | | V5:Conservation - large tract | | | | BUCKHALTER | RD | | | SAVANNAH | GA | 31405 | |
| 31412 | | V5:Conservation - large tract | | | | BUCKHALTER | RD | | | SAVANNAH | GA | 31405 | |
| 31412 | | V5:Conservation - large tract | | | | BUCKHALTER | RD | | | SAVANNAH | GA | 31405 | |
| 31405 | | R5:Residential Large Tracts | | | | BUCKHALTER | RD | | | SAVANNAH | GA | 31405 | |
| 31405 | | V5:Conservation - large tract | | | | BUCKHALTER | RD | | | SAVANNAH | GA | 31405 | |
| 31405 | | V5:Conservation - large tract | | | | BUCKHALTER | RD | | | SAVANNAH | GA | 31405 | |
| 31405 | | V5:Conservation - large tract | | | | BUCKHALTER | RD | | | SAVANNAH | GA | 31405 | |
| 31418 | | E1:Exempt - Public Property | 200 | | | GULFSTREAM | RD | | | SAVANNAH | | 31408 | |
| 31418 | | E1:Exempt - Public Property | 200 | | | GULFSTREAM | RD | | | SAVANNAH | | 31408 | |
| 31418 | | E1:Exempt - Public Property | 200 | | | GULFSTREAM | RD | | | SAVANNAH | | 31408 | |
| 31408 | 8000 | E1:Exempt - Public Property | | | | BOURNE | AVE | | | SAVANNAH | GA | 31408 | |
| 31408 | 8000 | E1:Exempt - Public Property | | | | BOURNE | AVE | | | SAVANNAH | GA | 31408 | |
| 31408 | 8000 | E1:Exempt - Public Property | | | | BOURNE | AVE | | | SAVANNAH | GA | 31408 | |
| 31402 | 3033 | I5:Industrial Large Tracts | 500 | | | GULFSTREAM | RD | | | | GA | 31408 | |
| 31402 | 3033 | I5:Industrial Large Tracts | 500 | | | GULFSTREAM | RD | | | | GA | 31408 | |
| 31402 | 3033 | I5:Industrial Large Tracts | 500 | | | GULFSTREAM | RD | | | | GA | 31408 | |

| Zip Code | 4-digit zip code extension | CLASS | ADRNO | ADR ADD | ADR IR | ADRSTR | ADRSUF | ADRSU F2 | UNITNO | CITYNAME | STATE CODE | ZIP1 | ZIP2 |
|----------|----------------------------|-----------------------------|-------|---------|--------|------------|--------|----------|--------|-------------|------------|-------|------|
| 31402 | 3033 | I5:Industrial Large Tracts | 500 | | | GULFSTREAM | RD | | | | GA | 31408 | |
| 31402 | 3033 | I5:Industrial Large Tracts | 500 | | | GULFSTREAM | RD | | | SAVANNAH | GA | 31408 | |
| 31402 | 3033 | I5:Industrial Large Tracts | 500 | | | GULFSTREAM | RD | | | SAVANNAH | GA | 31408 | |
| 31402 | 3033 | I5:Industrial Large Tracts | 500 | | | GULFSTREAM | RD | | | SAVANNAH | GA | 31408 | |
| 31402 | 3033 | I5:Industrial Large Tracts | 500 | | | GULFSTREAM | RD | | | SAVANNAH | GA | 31408 | |
| 31421 | | E1:Exempt - Public Property | 500 | | | GULFSTREAM | RD | | | SAVANNAH | GA | 31408 | |
| 31421 | | E1:Exempt - Public Property | 500 | | | GULFSTREAM | RD | | | SAVANNAH | GA | 31408 | |
| 31421 | | E1:Exempt - Public Property | 500 | | | GULFSTREAM | RD | | | SAVANNAH | GA | 31408 | |
| 31421 | | E1:Exempt - Public Property | 500 | | | GULFSTREAM | RD | | | SAVANNAH | GA | 31408 | |
| 31408 | 8000 | E1:Exempt - Public Property | 100 | | | AIRWAYS | AVE | | | SAVANNAH | GA | 31408 | |
| 31408 | 8000 | E1:Exempt - Public Property | 100 | | | AIRWAYS | AVE | | | SAVANNAH | GA | 31408 | |
| 31408 | 8000 | E1:Exempt - Public Property | 100 | | | AIRWAYS | AVE | | | SAVANNAH | GA | 31408 | |
| 31408 | 8000 | E1:Exempt - Public Property | 100 | | | AIRWAYS | AVE | | | SAVANNAH | GA | 31408 | |
| 31408 | 8000 | E1:Exempt - Public Property | 0 | | | AIRWAYS | AVE | | | SAVANNAH | GA | 31408 | |
| 31408 | 8000 | E1:Exempt - Public Property | 0 | | | AIRWAYS | AVE | | | SAVANNAH | GA | 31408 | |
| 31408 | 8000 | E1:Exempt - Public Property | 0 | | | AIRWAYS | AVE | | | SAVANNAH | GA | 31408 | |
| 31408 | 8000 | E1:Exempt - Public Property | 0 | | | AIRWAYS | AVE | | | SAVANNAH | GA | 31408 | |
| 31421 | | E1:Exempt - Public Property | 0 | | | AIRWAYS | AVE | | | GARDEN CITY | GA | 31408 | |
| 31421 | | E1:Exempt - Public Property | 100 | | | AIRWAYS | AVE | | 6003 | SAVANNAH | GA | 31408 | |
| 31421 | | E1:Exempt - Public Property | 100 | | | AIRWAYS | AVE | | 6003 | SAVANNAH | GA | 31408 | |
| 31421 | | E1:Exempt - Public Property | 100 | | | AIRWAYS | AVE | | 6003 | SAVANNAH | GA | 31408 | |

| Zip Code | 4-digit zip code extension | CLASS | ADRNO | ADR ADD | ADRDR IR | ADRSTR | ADRSUF | ADRSU F2 | UNITNO | CITYNAME | STATE CODE | ZIP1 | ZIP2 |
|----------|----------------------------|-------------------------------|-------|---------|----------|------------|--------|----------|--------|----------|------------|-------|------|
| 07746 | | E4:Exempt - Cemetery | 5532 | | | SILK HOPE | RD | | | SAVANNAH | GA | 31405 | |
| 07746 | | E4:Exempt - Cemetery | 5532 | | | SILK HOPE | RD | | | SAVANNAH | GA | 31405 | |
| 07746 | | E4:Exempt - Cemetery | 5532 | | | SILK HOPE | RD | | | SAVANNAH | GA | 31405 | |
| 07746 | | E4:Exempt - Cemetery | 5532 | | | SILK HOPE | RD | | | SAVANNAH | GA | 31405 | |
| 31331 | | C4:Commercial Small Tracts | 5510 | | | SILK HOPE | RD | | | SAVANNAH | GA | 31405 | |
| 31331 | | C4:Commercial Small Tracts | 5510 | | | SILK HOPE | RD | | | SAVANNAH | GA | 31405 | |
| 31331 | | C4:Commercial Small Tracts | 5510 | | | SILK HOPE | RD | | | SAVANNAH | GA | 31405 | |
| 31331 | | C4:Commercial Small Tracts | 5510 | | | SILK HOPE | RD | | | SAVANNAH | GA | 31405 | |
| 31410 | 0456 | R5:Residential Large Tracts | | | | OGEECHEE | RD | | | SAVANNAH | GA | 31405 | |
| 31410 | 0456 | R5:Residential Large Tracts | | | | OGEECHEE | RD | | | SAVANNAH | GA | 31405 | |
| 31410 | 0456 | R5:Residential Large Tracts | | | | OGEECHEE | RD | | | SAVANNAH | GA | 31405 | |
| 31410 | 0456 | R5:Residential Large Tracts | | | | OGEECHEE | RD | | | SAVANNAH | GA | 31405 | |
| 31331 | | R3:Residential Lots | | | | OGEECHEE | RD | | | SAVANNAH | GA | 31405 | |
| 31331 | | R3:Residential Lots | | | | OGEECHEE | RD | | | SAVANNAH | GA | 31405 | |
| 31331 | | R3:Residential Lots | | | | OGEECHEE | RD | | | SAVANNAH | GA | 31405 | |
| 31331 | | R3:Residential Lots | | | | OGEECHEE | RD | | | SAVANNAH | GA | 31405 | |
| 31405 | | C5:Commercial Large Tracts | 5657 | | | OGEECHEE | RD | | | SAVANNAH | GA | 31405 | |
| 31405 | | C5:Commercial Large Tracts | 5657 | | | OGEECHEE | RD | | | SAVANNAH | GA | 31405 | |
| 31405 | | I5:Industrial Large Tracts | 5657 | | | OGEECHEE | RD | | | SAVANNAH | GA | 31405 | |
| 31405 | | I5:Industrial Large Tracts | 5657 | | | OGEECHEE | RD | | | SAVANNAH | GA | 31405 | |
| 30326 | | V5:Conservation - large tract | | | | HIGHWAY 17 | | | | SAVANNAH | GA | 31405 | |
| 77008 | | V5:Conservation - large tract | | | | HIGHWAY 17 | | | | SAVANNAH | GA | 31405 | |
| 77008 | | V5:Conservation - large tract | | | | HIGHWAY 17 | | | | SAVANNAH | GA | 31405 | |
| 77008 | | V5:Conservation - large tract | | | | HIGHWAY 17 | | | | SAVANNAH | GA | 31405 | |
| 30326 | | V5:Conservation - large tract | | | | HIGHWAY 17 | | | | SAVANNAH | GA | 31405 | |
| 77008 | | V5:Conservation - large tract | | | | HIGHWAY 17 | | | | SAVANNAH | GA | 31405 | |
| 77008 | | V5:Conservation - large tract | | | | HIGHWAY 17 | | | | SAVANNAH | GA | 31405 | |
| 77008 | | V5:Conservation - large tract | | | | HIGHWAY 17 | | | | SAVANNAH | GA | 31405 | |
| 30326 | | V5:Conservation - large tract | | | | HIGHWAY 17 | | | | SAVANNAH | GA | 31405 | |

| Zip Code | 4-digit zip code extension | CLASS | ADRNO | ADR ADD | ADRDR IR | ADRSTR | ADRSUF | ADRSU F2 | UNITNO | CITYNAME | STATE CODE | ZIP1 | ZIP2 |
|----------|----------------------------|-----------------------------|-------|---------|----------|-----------|--------|----------|--------|----------|------------|-------|------|
| 30334 | | E1:Exempt - Public Property | 5741 | | | OGEECHEE | RD | | | SAVANNAH | GA | 31405 | |
| 30334 | | E1:Exempt - Public Property | 5741 | | | OGEECHEE | RD | | | SAVANNAH | GA | 31405 | |
| 30334 | | E1:Exempt - Public Property | 5741 | | | OGEECHEE | RD | | | SAVANNAH | GA | 31405 | |
| 30334 | | E1:Exempt - Public Property | 5741 | | | OGEECHEE | RD | | | SAVANNAH | GA | 31405 | |
| 31419 | 2863 | C4:Commercial Small Tracts | 15015 | | | ABERCORN | ST | | | SAVANNAH | GA | 31419 | |
| 31419 | 2863 | I4:Industrial Small Tracts | 15015 | | | ABERCORN | ST | | | SAVANNAH | GA | 31419 | |
| 31419 | 2863 | I4:Industrial Small Tracts | 15015 | | | ABERCORN | ST | | | SAVANNAH | GA | 31419 | |
| 31419 | 2863 | I4:Industrial Small Tracts | 15015 | | | ABERCORN | ST | | | SAVANNAH | GA | 31419 | |
| 31419 | 9440 | R5:Residential Large Tracts | | | | ABERCORN | EXT | | | SAVANNAH | GA | 31419 | |
| 31419 | 9440 | R5:Residential Large Tracts | | | | ABERCORN | EXT | | | SAVANNAH | GA | 31419 | |
| 31419 | 9440 | R5:Residential Large Tracts | | | | ABERCORN | EXT | | | SAVANNAH | GA | 31419 | |
| 31419 | 9440 | R5:Residential Large Tracts | | | | ABERCORN | EXT | | | SAVANNAH | GA | 31419 | |
| 33141 | | C4:Commercial Small Tracts | 15 | | | BRASSELER | BLVD | | | SAVANNAH | GA | 31419 | |
| 33180 | 2807 | C4:Commercial Small Tracts | 15 | | | BRASSELER | BLVD | | | SAVANNAH | GA | 31419 | |
| 33180 | 2807 | C4:Commercial Small Tracts | 15 | | | BRASSELER | BLVD | | | SAVANNAH | GA | 31419 | |
| 33180 | 2807 | C4:Commercial Small Tracts | 15 | | | BRASSELER | BLVD | | | SAVANNAH | GA | 31419 | |
| 31406 | 3601 | R5:Residential Large Tracts | | | | ABERCORN | EXT | | | SAVANNAH | GA | 31419 | |
| 31406 | 3601 | R5:Residential Large Tracts | | | | ABERCORN | EXT | | | SAVANNAH | GA | 31419 | |
| 31406 | 3601 | R5:Residential Large Tracts | | | | ABERCORN | EXT | | | SAVANNAH | GA | 31419 | |
| 31406 | 3601 | R5:Residential Large Tracts | | | | ABERCORN | EXT | | | SAVANNAH | GA | 31419 | |
| 31401 | | R5:Residential Large Tracts | | | | ABERCORN | EXT | | | SAVANNAH | GA | 31419 | |
| 31401 | | R5:Residential Large Tracts | | | | ABERCORN | EXT | | | SAVANNAH | GA | 31419 | |
| 31401 | | E1:Exempt - Public Property | | | | ABERCORN | EXT | | | SAVANNAH | GA | 31419 | |

| Zip Code | 4-digit zip code extension | CLASS | ADRNO | ADR ADD | ADR IR | ADRSTR | ADRSUF | ADRSU F2 | UNITNO | CITYNAME | STATE CODE | ZIP1 | ZIP2 |
|----------|----------------------------|-----------------------------|-------|---------|--------|-------------|--------|----------|--------|----------|------------|-------|------|
| 31401 | | E1:Exempt - Public Property | | | | ABERCORN | EXT | | | SAVANNAH | GA | 31419 | |
| 77025 | | R5:Residential Large Tracts | 2086 | | | GROVE POINT | RD | | | SAVANNAH | GA | 31419 | |
| 31419 | | R5:Residential Large Tracts | 2086 | | | GROVE POINT | RD | | | SAVANNAH | GA | 31419 | |
| 77008 | 4701 | R5:Residential Large Tracts | 2086 | | | GROVE POINT | RD | | | SAVANNAH | GA | 31419 | |
| 31419 | | R5:Residential Large Tracts | 2086 | | | GROVE POINT | RD | | | SAVANNAH | GA | 31419 | |
| 30334 | 9033 | E1:Exempt - Public Property | | | | SHORE | RD | | | SAVANNAH | GA | 31419 | |
| 30334 | 9033 | E1:Exempt - Public Property | | | | SHORE | RD | | | SAVANNAH | GA | 31419 | |
| 30334 | 9033 | E1:Exempt - Public Property | | | | SHORE | RD | | | SAVANNAH | GA | 31419 | |
| 30334 | 9033 | E1:Exempt - Public Property | | | | SHORE | RD | | | SAVANNAH | GA | 31419 | |
| 60601 | 1003 | R5:Residential Large Tracts | 2298 | | | GROVE POINT | RD | | | SAVANNAH | GA | 31419 | |
| 60601 | 1003 | R5:Residential Large Tracts | 2298 | | | GROVE POINT | RD | | | SAVANNAH | GA | 31419 | |
| 60601 | 1003 | R5:Residential Large Tracts | 2298 | | | GROVE POINT | RD | | | SAVANNAH | GA | 31419 | |
| 60601 | 1003 | R5:Residential Large Tracts | 2298 | | | GROVE POINT | RD | | | SAVANNAH | GA | 31419 | |
| 30334 | | E1:Exempt - Public Property | | | | CHEVIS | RD | | | SAVANNAH | GA | 31419 | |
| 30334 | | E1:Exempt - Public Property | | | | CHEVIS | RD | | | SAVANNAH | GA | 31419 | |
| 30334 | | E1:Exempt - Public Property | | | | CHEVIS | RD | | | SAVANNAH | GA | 31419 | |
| 30334 | | E1:Exempt - Public Property | | | | CHEVIS | RD | | | SAVANNAH | GA | 31419 | |
| 31402 | 1027 | E1:Exempt - Public Property | 14 | | | BEAVER RUN | DR | | | SAVANNAH | GA | 31419 | |
| 31402 | 1027 | E1:Exempt - Public Property | 14 | | | BEAVER RUN | DR | | | SAVANNAH | GA | 31419 | |
| 31402 | 1027 | E1:Exempt - Public Property | 14 | | | BEAVER RUN | DR | | | SAVANNAH | GA | 31419 | |
| 31402 | 1027 | E1:Exempt - Public Property | 14 | | | BEAVER RUN | DR | | | SAVANNAH | GA | 31419 | |
| 31401 | | E1:Exempt - Public Property | | | | BURROUGHS | RD | | | SAVANNAH | GA | 31419 | |
| 31401 | | E1:Exempt - Public Property | | | | BURROUGHS | RD | | | SAVANNAH | GA | 31419 | |
| 31401 | | E1:Exempt - Public Property | | | | BURROUGHS | RD | | | SAVANNAH | GA | 31419 | |

| Zip Code | 4-digit zip code extension | CLASS | ADRNO | ADR ADD | ADRDR IR | ADRSTR | ADRSUF | ADRSU F2 | UNITNO | CITYNAME | STATE CODE | ZIP1 | ZIP2 |
|----------|----------------------------|-------------------------------|-------|---------|----------|-------------|--------|----------|--------|----------|------------|-------|------|
| 31401 | | E1:Exempt - Public Property | | | | BURROUGHS | RD | | | SAVANNAH | GA | 31419 | |
| 31401 | 3901 | E1:Exempt - Public Property | 1516 | | | KING GEORGE | BLVD | | | SAVANNAH | GA | 31419 | |
| 31401 | 3901 | E1:Exempt - Public Property | 1516 | | | KING GEORGE | BLVD | | | SAVANNAH | GA | 31419 | |
| 31401 | 3901 | E1:Exempt - Public Property | 1516 | | | KING GEORGE | BLVD | | | SAVANNAH | GA | 31419 | |
| 31401 | 3901 | E1:Exempt - Public Property | 1516 | | | KING GEORGE | BLVD | | | SAVANNAH | GA | 31419 | |
| 31302 | 9597 | R5:Residential Large Tracts | | | | ABERCORN | EXT | | | SAVANNAH | GA | 31419 | |
| 31302 | 9597 | R5:Residential Large Tracts | | | | ABERCORN | EXT | | | SAVANNAH | GA | 31419 | |
| 31302 | 9597 | R5:Residential Large Tracts | | | | ABERCORN | EXT | | | SAVANNAH | GA | 31419 | |
| 31302 | 9597 | R5:Residential Large Tracts | | | | ABERCORN | EXT | | | SAVANNAH | GA | 31419 | |
| 31412 | | R5:Residential Large Tracts | | | | ABERCORN | EXT | | | SAVANNAH | GA | 31419 | |
| 31412 | | R5:Residential Large Tracts | | | | ABERCORN | EXT | | | SAVANNAH | GA | 31419 | |
| 31412 | | R5:Residential Large Tracts | | | | ABERCORN | EXT | | | SAVANNAH | GA | 31419 | |
| 31412 | | R5:Residential Large Tracts | | | | ABERCORN | EXT | | | SAVANNAH | GA | 31419 | |
| 31401 | 4345 | R4:Residential Small Tracts | 0 | | | GROVE POINT | RD | | | SAVANNAH | GA | 31419 | |
| 31401 | 4345 | R4:Residential Small Tracts | 0 | | | GROVE POINT | RD | | | SAVANNAH | GA | 31419 | |
| 31401 | 4345 | R4:Residential Small Tracts | 0 | | | GROVE POINT | RD | | | SAVANNAH | GA | 31419 | |
| 31326 | | R4:Residential Small Tracts | 0 | | | GROVE POINT | RD | | | SAVANNAH | GA | 31419 | |
| 31419 | | R5:Residential Large Tracts | 1579 | | | GROVE POINT | RD | | | SAVANNAH | GA | 31419 | |
| 31419 | | C5:Commercial Large Tracts | 1579 | | | GROVE POINT | RD | | | SAVANNAH | GA | 31419 | |
| 31419 | | C5:Commercial Large Tracts | 1579 | | | GROVE POINT | RD | | | SAVANNAH | GA | 31419 | |
| 31419 | | C5:Commercial Large Tracts | 1579 | | | GROVE POINT | RD | | | SAVANNAH | GA | 31419 | |
| 31419 | | R5:Residential Large Tracts | | | | HOUSTON | ST | | | SAVANNAH | GA | 31419 | |
| 31419 | | C5:Commercial Large Tracts | | | | HOUSTON | ST | | | SAVANNAH | GA | 31419 | |
| 31419 | | C5:Commercial Large Tracts | | | | HOUSTON | ST | | | SAVANNAH | GA | 31419 | |
| 31419 | | C5:Commercial Large Tracts | | | | HOUSTON | ST | | | SAVANNAH | GA | 31419 | |
| 31322 | | V5:Conservation - large tract | | | | OGEECHEE | RD | | | SAVANNAH | GA | 31419 | |
| 31322 | | V5:Conservation - large tract | | | | OGEECHEE | RD | | | SAVANNAH | GA | 31419 | |
| 31322 | | V5:Conservation - large tract | | | | OGEECHEE | RD | | | SAVANNAH | GA | 31419 | |
| 31322 | | V5:Conservation - large tract | | | | OGEECHEE | RD | | | SAVANNAH | GA | 31419 | |
| 31322 | | C5:Commercial Large Tracts | 5901 | | | OGEECHEE | RD | | | SAVANNAH | GA | 31419 | |
| 31322 | | C5:Commercial Large Tracts | 5901 | | | OGEECHEE | RD | | | SAVANNAH | GA | 31419 | |
| 31322 | | C5:Commercial Large Tracts | 5901 | | | OGEECHEE | RD | | | SAVANNAH | GA | 31419 | |

| Zip Code | 4-digit zip code extension | CLASS | ADRNO | ADR ADD | ADRDR IR | ADRSTR | ADRSUF | ADRSU F2 | UNITNO | CITYNAME | STATE CODE | ZIP1 | ZIP2 |
|----------|----------------------------|-----------------------------|-------|---------|----------|-------------|--------|----------|--------|----------|------------|-------|------|
| 07601 | | C5:Commercial Large Tracts | 5901 | | | OGEECHEE | RD | | | SAVANNAH | GA | 31419 | |
| 31405 | | C4:Commercial Small Tracts | 5798 | | | OGEECHEE | RD | | | SAVANNAH | GA | 31419 | |
| 31405 | | C4:Commercial Small Tracts | 5798 | | | OGEECHEE | RD | | | SAVANNAH | GA | 31419 | |
| 31405 | | C4:Commercial Small Tracts | 5798 | | | OGEECHEE | RD | | | SAVANNAH | GA | 31419 | |
| 31419 | 9628 | C4:Commercial Small Tracts | 201 | | | QUACCO | RD | | | SAVANNAH | GA | 31419 | |
| 31419 | 9628 | C4:Commercial Small Tracts | 201 | | | QUACCO | RD | | | SAVANNAH | GA | 31419 | |
| 31419 | 9628 | C4:Commercial Small Tracts | 201 | | | QUACCO | RD | | | SAVANNAH | GA | 31419 | |
| 31324 | | C4:Commercial Small Tracts | 201 | | | QUACCO | RD | | | SAVANNAH | GA | 31419 | |
| 30909 | | C4:Commercial Small Tracts | | | | BRIDGEWATER | DR | | | SAVANNAH | GA | 31419 | |
| 30909 | | C4:Commercial Small Tracts | | | | BRIDGEWATER | DR | | | SAVANNAH | GA | 31419 | |
| 30909 | | C4:Commercial Small Tracts | | | | OGEECHEE | RD | | | SAVANNAH | GA | 31419 | |
| 02110 | | C4:Commercial Small Tracts | | | | OGEECHEE | RD | | | SAVANNAH | GA | 31419 | |
| 10017 | | C4:Commercial Small Tracts | 5798 | | | OGEECHEE | RD | | | SAVANNAH | GA | 31419 | |
| 10017 | | C4:Commercial Small Tracts | 5798 | | | OGEECHEE | RD | | | SAVANNAH | GA | 31419 | |
| 31401 | | C4:Commercial Small Tracts | | | | OGEECHEE | RD | | | SAVANNAH | GA | 31419 | |
| 31401 | | C4:Commercial Small Tracts | | | | OGEECHEE | RD | | | SAVANNAH | GA | 31419 | |
| 31401 | | C4:Commercial Small Tracts | | | | OGEECHEE | RD | | | SAVANNAH | GA | 31419 | |
| 31401 | | C4:Commercial Small Tracts | | | | OGEECHEE | RD | | | SAVANNAH | GA | 31419 | |
| 31401 | 3603 | C5:Commercial Large Tracts | | | | OGEECHEE | RD | | | SAVANNAH | GA | 31419 | |
| 31401 | 3603 | C5:Commercial Large Tracts | | | | OGEECHEE | RD | | | SAVANNAH | GA | 31419 | |
| 31401 | 3603 | C5:Commercial Large Tracts | | | | OGEECHEE | RD | | | SAVANNAH | GA | 31419 | |
| 31401 | 3603 | C5:Commercial Large Tracts | | | | OGEECHEE | RD | | | SAVANNAH | GA | 31419 | |
| 31402 | | R5:Residential Large Tracts | | | | QUACCO | RD | | | SAVANNAH | GA | 31419 | |
| 31402 | | R5:Residential Large Tracts | | | | QUACCO | RD | | | SAVANNAH | GA | 31419 | |
| 31402 | | R5:Residential Large Tracts | | | | QUACCO | RD | | | SAVANNAH | GA | 31419 | |
| 31402 | | R5:Residential Large Tracts | | | | QUACCO | RD | | | SAVANNAH | GA | 31419 | |

| Zip Code | 4-digit zip code extension | CLASS | ADRNO | ADR ADD | ADRDR IR | ADRSTR | ADRSUF | ADRSU F2 | UNITNO | CITYNAME | STATE CODE | ZIP1 | ZIP2 |
|----------|----------------------------|-------------------------------|-------|---------|----------|--------------|--------|----------|--------|----------|------------|-------|------|
| 31322 | | V5:Conservation - large tract | 1017 | | | QUACCO | RD | | | SAVANNAH | GA | 31419 | |
| 31322 | | V5:Conservation - large tract | 1017 | | | QUACCO | RD | | | SAVANNAH | GA | 31419 | |
| 31322 | | V5:Conservation - large tract | 1017 | | | QUACCO | RD | | | SAVANNAH | GA | 31419 | |
| 31322 | | V5:Conservation - large tract | 1017 | | | QUACCO | RD | | | SAVANNAH | GA | 31419 | |
| 31410 | | V5:Conservation - large tract | | | | LITTLE NECK | RD | | | SAVANNAH | GA | 31419 | |
| 31410 | | V5:Conservation - large tract | | | | LITTLE NECK | RD | | | SAVANNAH | GA | 31419 | |
| 31410 | | V5:Conservation - large tract | | | | LITTLE NECK | RD | | | SAVANNAH | GA | 31419 | |
| 31410 | | V5:Conservation - large tract | | | | LITTLE NECK | RD | | | SAVANNAH | GA | 31419 | |
| 90501 | | C5:Commercial Large Tracts | 201 | | | TWISTED OAK | DR | | | SAVANNAH | GA | 31419 | |
| 92614 | | C5:Commercial Large Tracts | 801 | | | QUACCO | RD | | | SAVANNAH | GA | 31419 | |
| 92614 | | C5:Commercial Large Tracts | 801 | | | QUACCO | RD | | | SAVANNAH | GA | 31419 | |
| 92614 | | C5:Commercial Large Tracts | 147 | | | RED MAPLE | DR | | | SAVANNAH | GA | 31405 | |
| 90501 | | C5:Commercial Large Tracts | 212 | | | GREEN OAK | DR | | 71 | SAVANNAH | GA | 31405 | |
| 92614 | | C5:Commercial Large Tracts | 212 | | | GREEN OAK | DR | | 71 | SAVANNAH | GA | 31405 | |
| 92614 | | C5:Commercial Large Tracts | 223 | | | BURNT PINE | DR | | | SAVANNAH | GA | 31405 | |
| 92614 | | C5:Commercial Large Tracts | 211 | | | PINK DOGWOOD | DR | | 230 | SAVANNAH | GA | 31405 | |
| 32204 | | V5:Conservation - large tract | | | | OGEECHEE | RD | | | SAVANNAH | GA | 31419 | |
| 32204 | | V5:Conservation - large tract | | | | OGEECHEE | RD | | | SAVANNAH | GA | 31419 | |
| 32204 | | V5:Conservation - large tract | | | | OGEECHEE | RD | | | SAVANNAH | GA | 31419 | |
| 31145 | | V5:Conservation - large tract | | | | OGEECHEE | RD | | | SAVANNAH | GA | 31419 | |
| 32204 | | V5:Conservation - large tract | | | | OGEECHEE | RD | | | SAVANNAH | GA | 31419 | |
| 32204 | | V5:Conservation - large tract | | | | OGEECHEE | RD | | | SAVANNAH | GA | 31419 | |
| 32204 | | V5:Conservation - large tract | | | | OGEECHEE | RD | | | SAVANNAH | GA | 31419 | |
| 31145 | | V5:Conservation - large tract | | | | OGEECHEE | RD | | | SAVANNAH | GA | 31419 | |
| 31410 | | V5:Conservation - large tract | | | | LITTLE NECK | RD | | | SAVANNAH | GA | 31419 | |
| 31410 | | V5:Conservation - large tract | | | | LITTLE NECK | RD | | | SAVANNAH | GA | 31419 | |
| 31410 | | V5:Conservation - large tract | | | | LITTLE NECK | RD | | | SAVANNAH | GA | 31419 | |

| Zip Code | 4-digit zip code extension | CLASS | ADRNO | ADR ADD | ADRDR IR | ADRSTR | ADRSUF | ADRSU F2 | UNITNO | CITYNAME | STATE CODE | ZIP1 | ZIP2 |
|----------|----------------------------|-------------------------------|-------|---------|----------|-----------------|--------|----------|--------|----------|------------|-------|------|
| 31410 | | V5:Conservation - large tract | | | | LITTLE NECK | RD | | | SAVANNAH | GA | 31419 | |
| 31410 | | V5:Conservation - large tract | | | | LITTLE NECK | RD | | | SAVANNAH | GA | 31419 | |
| 31410 | | V5:Conservation - large tract | | | | LITTLE NECK | RD | | | SAVANNAH | GA | 31419 | |
| 31410 | | V5:Conservation - large tract | | | | LITTLE NECK | RD | | | SAVANNAH | GA | 31419 | |
| 31410 | | V5:Conservation - large tract | | | | LITTLE NECK | RD | | | SAVANNAH | GA | 31419 | |
| 31401 | 3603 | C5:Commercial Large Tracts | 201 | | | SHETLAND | CT | | | SAVANNAH | GA | 31419 | |
| 31401 | 3603 | I5:Industrial Large Tracts | 201 | | | SHETLAND | CT | | | SAVANNAH | GA | 31419 | |
| 31401 | 3603 | I5:Industrial Large Tracts | 201 | | | SHETLAND | CT | | | SAVANNAH | GA | 31419 | |
| 31401 | 3603 | I5:Industrial Large Tracts | 201 | | | SHETLAND | CT | | | SAVANNAH | GA | 31419 | |
| 31401 | 3603 | C5:Commercial Large Tracts | 800 | | | QUACCO | RD | | | SAVANNAH | GA | 31419 | |
| 31401 | 3603 | C5:Commercial Large Tracts | 800 | | | QUACCO | RD | | | SAVANNAH | GA | 31419 | |
| 31401 | 3603 | C5:Commercial Large Tracts | 800 | | | QUACCO | RD | | | SAVANNAH | GA | 31419 | |
| 31401 | 3603 | C5:Commercial Large Tracts | 800 | | | QUACCO | RD | | | SAVANNAH | GA | 31419 | |
| 31401 | 3603 | V5:Conservation - large tract | | | | QUACCO | RD | | | SAVANNAH | GA | 31419 | |
| 31401 | 3603 | V5:Conservation - large tract | | | | QUACCO | RD | | | SAVANNAH | GA | 31419 | |
| 31401 | 3603 | V5:Conservation - large tract | | | | QUACCO | RD | | | SAVANNAH | GA | 31419 | |
| 31401 | 3603 | V5:Conservation - large tract | | | | QUACCO | RD | | | SAVANNAH | GA | 31419 | |
| 31419 | 9688 | R5:Residential Large Tracts | 178 | | | LITTLE RIVER | DR | | | SAVANNAH | GA | 31419 | |
| 31558 | 4387 | R5:Residential Large Tracts | 178 | | | LITTLE RIVER | DR | | | SAVANNAH | GA | 31419 | |
| 31558 | 4387 | R5:Residential Large Tracts | 178 | | | LITTLE RIVER | DR | | | SAVANNAH | GA | 31419 | |
| 31558 | 4387 | R5:Residential Large Tracts | 178 | | | LITTLE RIVER | DR | | | SAVANNAH | GA | 31419 | |
| 11428 | 1006 | R5:Residential Large Tracts | 1194 | | | QUACCO | RD | | | SAVANNAH | GA | 31419 | |
| 11428 | 1006 | R5:Residential Large Tracts | 1194 | | | QUACCO | RD | | | SAVANNAH | GA | 31419 | |
| 11428 | 1006 | R5:Residential Large Tracts | 1194 | | | QUACCO | RD | | | SAVANNAH | GA | 31419 | |
| 07106 | 3510 | R5:Residential Large Tracts | 1194 | | | QUACCO | RD | | | SAVANNAH | GA | 31419 | |
| 29601 | | C5:Commercial Large Tracts | 5670 | | | OGEECHEE | RD | | | SAVANNAH | GA | 31419 | |
| 29601 | | C5:Commercial Large Tracts | 5670 | | | OGEECHEE | RD | | | SAVANNAH | GA | 31419 | |
| 29601 | | C5:Commercial Large Tracts | 5670 | | | OGEECHEE | RD | | | SAVANNAH | GA | 31419 | |
| 29601 | | C5:Commercial Large Tracts | 5670 | | | OGEECHEE | RD | | | SAVANNAH | GA | 31419 | |
| 32202 | | R5:Residential Large Tracts | | | | BERWICK | BLVD | | | SAVANNAH | GA | 31419 | |
| 32202 | | R5:Residential Large Tracts | | | | BERWICK | BLVD | | | SAVANNAH | GA | 31419 | |
| 32202 | | R5:Residential Large Tracts | | | | BERWICK | BLVD | | | SAVANNAH | GA | 31419 | |
| 32202 | | R5:Residential Large Tracts | | | | BERWICK | BLVD | | | SAVANNAH | GA | 31419 | |
| 31145 | | C4:Commercial Small Tracts | 101 | | | FENWICK VILLAGE | DR | | | SAVANNAH | GA | 31419 | |
| 76102 | | C4:Commercial Small Tracts | 101 | | | FENWICK VILLAGE | DR | | | SAVANNAH | GA | 31419 | |
| 76102 | | C4:Commercial Small Tracts | 101 | | | FENWICK VILLAGE | DR | | | SAVANNAH | GA | 31419 | |
| 76102 | | C4:Commercial Small Tracts | 101 | | | FENWICK VILLAGE | DR | | | SAVANNAH | GA | 31419 | |
| 31322 | | R5:Residential Large Tracts | | | | BERWICK | BLVD | | | SAVANNAH | GA | 31419 | |
| 31322 | | R5:Residential Large Tracts | | | | BERWICK | BLVD | | | SAVANNAH | GA | 31419 | |

| Zip Code | 4-digit zip code extension | CLASS | ADRNO | ADR ADD | ADR IR | ADRSTR | ADRSUF | ADRSU F2 | UNITNO | CITYNAME | STATE CODE | ZIP1 | ZIP2 |
|----------|----------------------------|-----------------------------|-------|---------|--------|---------------|--------|----------|--------|----------|------------|-------|------|
| 31322 | | R5:Residential Large Tracts | | | | BERWICK | BLVD | | | SAVANNAH | GA | 31419 | |
| 31322 | | R5:Residential Large Tracts | | | | BERWICK | BLVD | | | SAVANNAH | GA | 31419 | |
| 31322 | | R5:Residential Large Tracts | | | | OGEECHEE | RD | | | SAVANNAH | GA | 31419 | |
| 31322 | | R5:Residential Large Tracts | | | | OGEECHEE | RD | | | SAVANNAH | GA | 31419 | |
| 31322 | | R5:Residential Large Tracts | | | | OGEECHEE | RD | | | SAVANNAH | GA | 31419 | |
| 31322 | | R5:Residential Large Tracts | | | | OGEECHEE | RD | | | SAVANNAH | GA | 31419 | |
| 31322 | | R5:Residential Large Tracts | | | | OGEECHEE | RD | | | SAVANNAH | GA | 31419 | |
| 31324 | | R5:Residential Large Tracts | 705 | | | SOUTHBRIDGE | BLVD | | | SAVANNAH | GA | 31419 | |
| 31324 | | R5:Residential Large Tracts | 705 | | | SOUTHBRIDGE | BLVD | | | SAVANNAH | GA | 31419 | |
| 31324 | | R5:Residential Large Tracts | 705 | | | SOUTHBRIDGE | BLVD | | | SAVANNAH | GA | 31419 | |
| 31324 | | R5:Residential Large Tracts | 705 | | | SOUTHBRIDGE | BLVD | | | SAVANNAH | GA | 31419 | |
| 31405 | 1091 | C5:Commercial Large Tracts | 415 | | | SOUTHBRIDGE | BLVD | | | SAVANNAH | GA | 31405 | |
| 31405 | 1091 | C5:Commercial Large Tracts | 415 | | | SOUTHBRIDGE | BLVD | | | SAVANNAH | GA | 31405 | |
| 28463 | | C5:Commercial Large Tracts | 415 | | | SOUTHBRIDGE | BLVD | | | SAVANNAH | GA | 31405 | |
| 28463 | | C5:Commercial Large Tracts | 415 | | | SOUTHBRIDGE | BLVD | | | SAVANNAH | GA | 31405 | |
| 30345 | | E1:Exempt - Public Property | | | | PINE MEADOW | RD | | | POOLER | GA | 31322 | |
| 30345 | | E1:Exempt - Public Property | 1500 | | | PINE MEADOW | DR | | | POOLER | GA | 31322 | |
| 30345 | | E1:Exempt - Public Property | 1500 | | | PINE MEADOW | DR | | | POOLER | GA | 31322 | |
| 31402 | | E1:Exempt - Public Property | | | | INTERSTATE 16 | | | | POOLER | GA | 31322 | |
| 31402 | | E1:Exempt - Public Property | | | | INTERSTATE 16 | | | | POOLER | GA | 31322 | |
| 31402 | | E1:Exempt - Public Property | | | | INTERSTATE 16 | | | | POOLER | GA | 31322 | |
| 31402 | | E1:Exempt - Public Property | | | | INTERSTATE 16 | | | | POOLER | GA | 31322 | |
| 31402 | | E1:Exempt - Public Property | 1000 | | | PINE MEADOW | DR | | | POOLER | GA | 31322 | |
| 31402 | | E1:Exempt - Public Property | 1000 | | | PINE MEADOW | DR | | | POOLER | GA | 31322 | |
| 31402 | | E1:Exempt - Public Property | 1000 | | | PINE MEADOW | DR | | | POOLER | GA | 31322 | |
| 31402 | | E1:Exempt - Public Property | 1000 | | | PINE MEADOW | DR | | | POOLER | GA | 31322 | |
| 38101 | | R5:Residential Large Tracts | 2551 | | | LITTLE NECK | RD | | | SAVANNAH | GA | 31302 | |
| 38101 | | R5:Residential Large Tracts | 2551 | | | LITTLE NECK | RD | | | SAVANNAH | GA | 31302 | |
| 38101 | | R5:Residential Large Tracts | 2551 | | | LITTLE NECK | RD | | | SAVANNAH | GA | 31302 | |
| 38101 | | R5:Residential Large Tracts | 2551 | | | LITTLE NECK | RD | | | SAVANNAH | GA | 31302 | |

| Zip Code | 4-digit zip code extension | CLASS | ADRNO | ADR ADD | ADRDR IR | ADRSTR | ADRSUF | ADRSU F2 | UNITNO | CITYNAME | STATE CODE | ZIP1 | ZIP2 |
|----------|----------------------------|-------------------------------|-------|---------|----------|-------------|--------|----------|--------|----------|------------|-------|------|
| 30475 | | V5:Conservation - large tract | 302 | | | BUSH | RD | | | SAVANNAH | GA | 31419 | |
| 30474 | | V5:Conservation - large tract | 302 | | | BUSH | RD | | | SAVANNAH | GA | 31419 | |
| 30474 | | V5:Conservation - large tract | 302 | | | BUSH | RD | | | SAVANNAH | GA | 31419 | |
| 30474 | | V5:Conservation - large tract | 302 | | | BUSH | RD | | | SAVANNAH | GA | 31419 | |
| 60690 | 1450 | C5:Commercial Large Tracts | 3001 | | | LITTLE NECK | RD | | | SAVANNAH | GA | 31419 | |
| 60690 | 1450 | C5:Commercial Large Tracts | 3001 | | | LITTLE NECK | RD | | | SAVANNAH | GA | 31419 | |
| 60690 | 1450 | C5:Commercial Large Tracts | 3001 | | | LITTLE NECK | RD | | | SAVANNAH | GA | 31419 | |
| 60690 | 1450 | C5:Commercial Large Tracts | 3001 | | | LITTLE NECK | RD | | | SAVANNAH | GA | 31419 | |
| 31406 | 8815 | V5:Conservation - large tract | | | | BUSH | RD | | | SAVANNAH | GA | 31419 | |
| 31406 | 8815 | V5:Conservation - large tract | | | | BUSH | RD | | | SAVANNAH | GA | 31419 | |
| 31406 | 8815 | V5:Conservation - large tract | | | | BUSH | RD | | | SAVANNAH | GA | 31419 | |
| 31406 | 8815 | V5:Conservation - large tract | | | | BUSH | RD | | | SAVANNAH | GA | 31419 | |
| 31406 | 2041 | V5:Conservation - large tract | 441 | | | BUSH | RD | | | SAVANNAH | GA | 31419 | |
| 31406 | 2041 | V5:Conservation - large tract | 441 | | | BUSH | RD | | | SAVANNAH | GA | 31419 | |
| 31405 | 2114 | V5:Conservation - large tract | 441 | | | BUSH | RD | | | SAVANNAH | GA | 31419 | |
| 31405 | 2114 | V5:Conservation - large tract | 441 | | | BUSH | RD | | | SAVANNAH | GA | 31419 | |
| 31419 | 9029 | V5:Conservation - large tract | 551 | | | BUSH | RD | | | SAVANNAH | GA | 31419 | |
| 31419 | 9029 | V5:Conservation - large tract | 551 | | | BUSH | RD | | | SAVANNAH | GA | 31419 | |
| 31419 | 9029 | V5:Conservation - large tract | 551 | | | BUSH | RD | | | SAVANNAH | GA | 31419 | |
| 31419 | 9029 | V5:Conservation - large tract | 551 | | | BUSH | RD | | | SAVANNAH | GA | 31419 | |
| 11205 | | R5:Residential Large Tracts | | | | PINCKNEY | RD | | | SAVANNAH | GA | 31419 | |
| 11221 | | R5:Residential Large Tracts | | | | PINCKNEY | RD | | | SAVANNAH | GA | 31419 | |
| 11221 | | R5:Residential Large Tracts | | | | PINCKNEY | RD | | | SAVANNAH | GA | 31419 | |
| 11221 | | R5:Residential Large Tracts | | | | PINCKNEY | RD | | | SAVANNAH | GA | 31419 | |
| 14559 | 9535 | R5:Residential Large Tracts | | | | PINCKNEY | RD | | | SAVANNAH | GA | 31419 | |
| 14559 | 9535 | R5:Residential Large Tracts | | | | PINCKNEY | RD | | | SAVANNAH | GA | 31419 | |
| 14559 | 9535 | R5:Residential Large Tracts | | | | PINCKNEY | RD | | | SAVANNAH | GA | 31419 | |
| 14559 | 9535 | R5:Residential Large Tracts | | | | PINCKNEY | RD | | | SAVANNAH | GA | 31419 | |
| 11366 | 1029 | R5:Residential Large Tracts | | | | PINCKNEY | RD | | | SAVANNAH | GA | 31419 | |
| 31419 | | R5:Residential Large Tracts | | | | PINCKNEY | RD | | | SAVANNAH | GA | 31419 | |
| 31419 | | R5:Residential Large Tracts | | | | PINCKNEY | RD | | | SAVANNAH | GA | 31419 | |
| 31419 | | R5:Residential Large Tracts | | | | PINCKNEY | RD | | | SAVANNAH | GA | 31419 | |
| 11205 | | R5:Residential Large Tracts | | | | PINCKNEY | RD | | | SAVANNAH | GA | 31419 | |
| 60690 | 1450 | R5:Residential Large Tracts | | | | PINCKNEY | RD | | | SAVANNAH | GA | 31419 | |

| Zip Code | 4-digit zip code extension | CLASS | ADRNO | ADR ADD | ADRDR IR | ADRSTR | ADRSUF | ADRSU F2 | UNITNO | CITYNAME | STATE CODE | ZIP1 | ZIP2 |
|----------|----------------------------|-------------------------------|-------|---------|----------|----------------------|--------|----------|--------|----------|------------|-------|------|
| 60690 | 1450 | R5:Residential Large Tracts | | | | PINCKNEY | RD | | | SAVANNAH | GA | 31419 | |
| 60690 | 1450 | R5:Residential Large Tracts | | | | PINCKNEY | RD | | | SAVANNAH | GA | 31419 | |
| 31406 | 2136 | R5:Residential Large Tracts | 265 | | | PINCKNEY | RD | | | SAVANNAH | GA | 31419 | |
| 60690 | 1450 | R5:Residential Large Tracts | 265 | | | PINCKNEY | RD | | | SAVANNAH | GA | 31419 | |
| 60690 | 1450 | R5:Residential Large Tracts | 265 | | | PINCKNEY | RD | | | SAVANNAH | GA | 31419 | |
| 60690 | 1450 | R5:Residential Large Tracts | 265 | | | PINCKNEY | RD | | | SAVANNAH | GA | 31419 | |
| 60690 | 1450 | C5:Commercial Large Tracts | | | | LITTLE NECK | RD | | | SAVANNAH | GA | 31419 | |
| 60690 | 1450 | C5:Commercial Large Tracts | | | | LITTLE NECK | RD | | | SAVANNAH | GA | 31419 | |
| 60690 | 1450 | C5:Commercial Large Tracts | | | | LITTLE NECK | RD | | | SAVANNAH | GA | 31419 | |
| 60690 | 1450 | C5:Commercial Large Tracts | | | | LITTLE NECK | RD | | | SAVANNAH | GA | 31419 | |
| 60690 | 1450 | C5:Commercial Large Tracts | | | | BUSH | RD | | | SAVANNAH | GA | 31419 | |
| 60690 | 1450 | C5:Commercial Large Tracts | | | | BUSH | RD | | | SAVANNAH | GA | 31419 | |
| 60690 | 1450 | C5:Commercial Large Tracts | | | | BUSH | RD | | | SAVANNAH | GA | 31419 | |
| 60690 | 1450 | C5:Commercial Large Tracts | | | | BUSH | RD | | | SAVANNAH | GA | 31419 | |
| 31401 | | V5:Conservation - large tract | 101 | | | WALDEN POND | RD | | | SAVANNAH | GA | 31419 | |
| 31401 | | V5:Conservation - large tract | 101 | | | WALDEN POND | RD | | | SAVANNAH | GA | 31419 | |
| 31419 | | V5:Conservation - large tract | 101 | | | WALDEN POND | RD | | | SAVANNAH | GA | 31419 | |
| 31419 | | V5:Conservation - large tract | 101 | | | WALDEN POND | RD | | | SAVANNAH | GA | 31419 | |
| 30308 | 3374 | U5:Utility - large tract | 495 | | | LITTLE OGEECHEE NECK | RD | | | SAVANNAH | GA | 31419 | |
| 30308 | 3374 | U5:Utility - large tract | 495 | | | LITTLE OGEECHEE NECK | RD | | | SAVANNAH | GA | 31419 | |
| 30308 | 3374 | U5:Utility - large tract | 495 | | | LITTLE OGEECHEE NECK | RD | | | SAVANNAH | GA | 31419 | |
| 30308 | 3374 | U5:Utility - large tract | 495 | | | LITTLE OGEECHEE NECK | RD | | | SAVANNAH | GA | 31419 | |
| 31419 | 9087 | V5:Conservation - large tract | 721 | | | LITTLE NECK | RD | | | SAVANNAH | GA | 31419 | |
| 31419 | 9087 | V5:Conservation - large tract | 721 | | | LITTLE NECK | RD | | | SAVANNAH | GA | 31419 | |
| 31419 | 9087 | V5:Conservation - large tract | 721 | | | LITTLE NECK | RD | | | SAVANNAH | GA | 31419 | |
| 31419 | 9087 | V5:Conservation - large tract | 721 | | | LITTLE NECK | RD | | | SAVANNAH | GA | 31419 | |
| 31145 | | C4:Commercial Small Tracts | 450 | | | AL HENDERSON | BLVD | | | SAVANNAH | GA | 31419 | |
| 10016 | | C4:Commercial Small Tracts | 450 | | | AL HENDERSON | BLVD | | | SAVANNAH | GA | 31419 | |
| 10016 | | C4:Commercial Small Tracts | 450 | | | AL HENDERSON | BLVD | | | SAVANNAH | GA | 31419 | |
| 10016 | | C4:Commercial Small Tracts | 450 | | | AL HENDERSON | BLVD | | | SAVANNAH | GA | 31419 | |

| Zip Code | 4-digit zip code extension | CLASS | ADRNO | ADR ADD | ADRDR IR | ADRSTR | ADRSUF | ADRSU F2 | UNITNO | CITYNAME | STATE CODE | ZIP1 | ZIP2 |
|----------|----------------------------|-----------------------------|-------|---------|----------|--------------|--------|----------|--------|----------|------------|-------|------|
| 31401 | | E1:Exempt - Public Property | 610 | | | AL HENDERSON | BLVD | | | SAVANNAH | GA | 31419 | |
| 31401 | | E1:Exempt - Public Property | 610 | | | AL HENDERSON | BLVD | | | SAVANNAH | GA | 31419 | |
| 31401 | | E1:Exempt - Public Property | 610 | | | AL HENDERSON | BLVD | | | SAVANNAH | GA | 31419 | |
| 31401 | | E1:Exempt - Public Property | 610 | | | AL HENDERSON | BLVD | | | SAVANNAH | GA | 31419 | |
| 31416 | | C4:Commercial Small Tracts | 653 | | | LITTLE NECK | RD | | | SAVANNAH | GA | 31419 | |
| 31406 | | C4:Commercial Small Tracts | 653 | | | LITTLE NECK | RD | | | SAVANNAH | GA | 31419 | |
| 31406 | | C4:Commercial Small Tracts | 653 | | | LITTLE NECK | RD | | | SAVANNAH | GA | 31419 | |
| 31406 | | C4:Commercial Small Tracts | 653 | | | LITTLE NECK | RD | | | SAVANNAH | GA | 31419 | |
| 31401 | 3750 | E1:Exempt - Public Property | 1 | | | AL HENDERSON | DR | | | SAVANNAH | GA | 31419 | |
| 31401 | 3750 | E1:Exempt - Public Property | 1 | | | AL HENDERSON | DR | | | SAVANNAH | GA | 31419 | |
| 31401 | 3750 | E1:Exempt - Public Property | 1 | | | AL HENDERSON | DR | | | SAVANNAH | GA | 31419 | |
| 31401 | 3750 | E1:Exempt - Public Property | 1 | | | AL HENDERSON | DR | | | SAVANNAH | GA | 31419 | |
| 31406 | 4440 | E2:Exempt - Churches | 55 | | | AL HENDERSON | BLVD | | | SAVANNAH | GA | 31419 | |
| 31419 | | E2:Exempt - Churches | 55 | | | AL HENDERSON | BLVD | | | SAVANNAH | GA | 31419 | |
| 31419 | | E2:Exempt - Churches | 55 | | | AL HENDERSON | BLVD | | | SAVANNAH | GA | 31419 | |
| 31419 | | E2:Exempt - Churches | 55 | | | AL HENDERSON | BLVD | | | SAVANNAH | GA | 31419 | |
| 30334 | | E1:Exempt - Public Property | 2 | | | CANEBRAKE | RD | | | SAVANNAH | GA | 31419 | |
| 30334 | | E1:Exempt - Public Property | 2 | | | CANEBRAKE | RD | | | SAVANNAH | GA | 31419 | |
| 30334 | | E1:Exempt - Public Property | 2 | | | CANEBRAKE | RD | | | SAVANNAH | GA | 31419 | |
| 30334 | | E1:Exempt - Public Property | 2 | | | CANEBRAKE | RD | | | SAVANNAH | GA | 31419 | |
| 31401 | 3901 | E1:Exempt - Public Property | 6020 | | | OGEECHEE | RD | | | SAVANNAH | GA | 31419 | |
| 31401 | 3901 | E1:Exempt - Public Property | 6020 | | | OGEECHEE | RD | | | SAVANNAH | GA | 31419 | |
| 31401 | 3901 | E1:Exempt - Public Property | 6020 | | | OGEECHEE | RD | | | SAVANNAH | GA | 31419 | |
| 31401 | 3901 | E1:Exempt - Public Property | 6020 | | | OGEECHEE | RD | | | SAVANNAH | GA | 31419 | |
| 72712 | 8050 | C5:Commercial Large Tracts | 6000 | | | OGEECHEE | RD | | | SAVANNAH | GA | 31419 | |

| Zip Code | 4-digit zip code extension | CLASS | ADRNO | ADR ADD | ADR IR | ADRSTR | ADRSUF | ADRSU F2 | UNITNO | CITYNAME | STATE CODE | ZIP1 | ZIP2 |
|----------|----------------------------|-----------------------------|-------|---------|--------|----------------------|--------|----------|--------|----------|------------|-------|------|
| 72712 | 8050 | C5:Commercial Large Tracts | 6000 | | | OGEECHEE | RD | | | SAVANNAH | GA | 31419 | |
| 72712 | 8050 | C5:Commercial Large Tracts | 6000 | | | OGEECHEE | RD | | | SAVANNAH | GA | 31419 | |
| 72712 | 8050 | C5:Commercial Large Tracts | 6000 | | | OGEECHEE | RD | | | SAVANNAH | GA | 31419 | |
| 23452 | 5764 | C5:Commercial Large Tracts | 1000 | | | FORDS POINTE | CIR | | | SAVANNAH | GA | 31419 | |
| 23452 | 5764 | C5:Commercial Large Tracts | 1000 | | | FORDS POINTE | CIR | | | SAVANNAH | GA | 31419 | |
| 23452 | 5764 | C5:Commercial Large Tracts | 1000 | | | FORDS POINTE | CIR | | | SAVANNAH | GA | 31419 | |
| 23452 | 5764 | C5:Commercial Large Tracts | 1000 | | | FORDS POINTE | CIR | | | SAVANNAH | GA | 31419 | |
| 23452 | | C5:Commercial Large Tracts | | | | OGEECHEE | RD | | | SAVANNAH | GA | 31419 | |
| 23452 | | C5:Commercial Large Tracts | | | | OGEECHEE | RD | | | SAVANNAH | GA | 31419 | |
| 23452 | | C5:Commercial Large Tracts | | | | OGEECHEE | RD | | | SAVANNAH | GA | 31419 | |
| 23452 | | C5:Commercial Large Tracts | | | | OGEECHEE | RD | | | SAVANNAH | GA | 31419 | |
| 31401 | | E1:Exempt - Public Property | | | | OGEECHEE | RD | | | SAVANNAH | GA | 31419 | |
| 31401 | | E1:Exempt - Public Property | | | | OGEECHEE | RD | | | SAVANNAH | GA | 31419 | |
| 31401 | | E1:Exempt - Public Property | | | | OGEECHEE | RD | | | SAVANNAH | GA | 31419 | |
| 31401 | | E1:Exempt - Public Property | | | | OGEECHEE | RD | | | SAVANNAH | GA | 31419 | |
| 31322 | | R5:Residential Large Tracts | | | | OGEECHEE | RD | | | SAVANNAH | GA | 31419 | |
| 31322 | | R5:Residential Large Tracts | | | | OGEECHEE | RD | | | SAVANNAH | GA | 31419 | |
| 31322 | | R5:Residential Large Tracts | | | | OGEECHEE | RD | | | SAVANNAH | GA | 31419 | |
| 31322 | | R5:Residential Large Tracts | | | | OGEECHEE | RD | | | SAVANNAH | GA | 31419 | |
| 31324 | | R5:Residential Large Tracts | | | | GREAT OGEECHEE RIVER | | | | SAVANNAH | GA | 31419 | |
| 31324 | | R5:Residential Large Tracts | | | | GREAT OGEECHEE RIVER | | | | SAVANNAH | GA | 31419 | |
| 31324 | | R5:Residential Large Tracts | | | | GREAT OGEECHEE RIVER | | | | SAVANNAH | GA | 31419 | |
| 31324 | | R5:Residential Large Tracts | | | | GREAT OGEECHEE RIVER | | | | SAVANNAH | GA | 31419 | |
| 31401 | | E1:Exempt - Public Property | | | | OGEECHEE | RD | | | SAVANNAH | GA | 31419 | |
| 31401 | | E1:Exempt - Public Property | | | | OGEECHEE | RD | | | SAVANNAH | GA | 31419 | |

| Zip Code | 4-digit zip code extension | CLASS | ADRNO | ADR ADD | ADRDR IR | ADRSTR | ADRSUF | ADRSU F2 | UNITNO | CITYNAME | STATE CODE | ZIP1 | ZIP2 |
|----------|----------------------------|------------------------------|-------|---------|----------|-------------|--------|----------|--------|----------|------------|-------|------|
| 31401 | | E1:Exempt - Public Property | | | | OGEECHEE | RD | | | SAVANNAH | GA | 31419 | |
| 31401 | | E1:Exempt - Public Property | | | | OGEECHEE | RD | | | SAVANNAH | GA | 31419 | |
| 27409 | | C5:Commercial Large Tracts | 0 | | | FORT ARGYLE | RD | | | SAVANNAH | GA | 31419 | |
| 27409 | | C5:Commercial Large Tracts | 0 | | | FORT ARGYLE | RD | | | SAVANNAH | GA | 31419 | |
| 27409 | | C5:Commercial Large Tracts | 0 | | | FORT ARGYLE | RD | | | SAVANNAH | GA | 31419 | |
| 27409 | | C5:Commercial Large Tracts | 0 | | | FORT ARGYLE | RD | | | SAVANNAH | GA | 31419 | |
| 31598 | 0608 | E1:Exempt - Public Property | 0 | | | FORT ARGYLE | RD | | | SAVANNAH | GA | 31419 | |
| 31598 | 0608 | E1:Exempt - Public Property | 0 | | | FORT ARGYLE | RD | | | SAVANNAH | GA | 31419 | |
| 31598 | 0608 | E1:Exempt - Public Property | 0 | | | FORT ARGYLE | RD | | | SAVANNAH | GA | 31419 | |
| 31598 | 0608 | E1:Exempt - Public Property | 0 | | | FORT ARGYLE | RD | | | SAVANNAH | GA | 31419 | |
| 31419 | 9239 | E9:Exempt - other | 681 | | | FORT ARGYLE | RD | | | SAVANNAH | GA | 31419 | |
| 31419 | 9239 | E9:Exempt - other | 681 | | | FORT ARGYLE | RD | | | SAVANNAH | GA | 31419 | |
| 31419 | 9239 | E9:Exempt - other | 681 | | | FORT ARGYLE | RD | | | SAVANNAH | GA | 31419 | |
| 31419 | 9239 | E9:Exempt - other | 681 | | | FORT ARGYLE | RD | | | SAVANNAH | GA | 31419 | |
| 31324 | 1869 | A5:Agricultural Large Tracts | 577 | | | FORT ARGYLE | RD | | | SAVANNAH | GA | 31419 | |
| 31324 | 1869 | A5:Agricultural Large Tracts | 577 | | | FORT ARGYLE | RD | | | SAVANNAH | GA | 31419 | |
| 31324 | 1869 | A5:Agricultural Large Tracts | 577 | | | FORT ARGYLE | RD | | | SAVANNAH | GA | 31419 | |
| 31324 | 1869 | A5:Agricultural Large Tracts | 577 | | | FORT ARGYLE | RD | | | SAVANNAH | GA | 31419 | |
| 33172 | | C5:Commercial Large Tracts | 561 | | | BUSH | RD | | | SAVANNAH | GA | 31419 | |
| 31401 | | E1:Exempt - Public Property | 561 | | | BUSH | RD | | | SAVANNAH | GA | 31419 | |
| 31401 | | E1:Exempt - Public Property | 561 | | | BUSH | RD | | | SAVANNAH | GA | 31419 | |
| 31401 | | E1:Exempt - Public Property | 561 | | | BUSH | RD | | | SAVANNAH | GA | 31419 | |

| Zip Code | 4-digit zip code extension | CLASS | ADRNO | ADR ADD | ADRDR IR | ADRSTR | ADRSUF | ADRSU F2 | UNITNO | CITYNAME | STATE CODE | ZIP1 | ZIP2 |
|----------|----------------------------|-------------------------------|-------|---------|----------|-------------|--------|----------|--------|----------|------------|-------|------|
| 31401 | | E1:Exempt - Public Property | 574 | | | FORT ARGYLE | RD | | | SAVANNAH | GA | 31419 | |
| 31401 | | E1:Exempt - Public Property | 574 | | | FORT ARGYLE | RD | | | SAVANNAH | GA | 31419 | |
| 31401 | | E1:Exempt - Public Property | 574 | | | FORT ARGYLE | RD | | | SAVANNAH | GA | 31419 | |
| 31401 | | E1:Exempt - Public Property | 574 | | | FORT ARGYLE | RD | | | SAVANNAH | GA | 31419 | |
| 31419 | | R5:Residential Large Tracts | 909 | | | FORT ARGYLE | RD | | | SAVANNAH | GA | 31419 | |
| 31419 | | R5:Residential Large Tracts | 909 | | | FORT ARGYLE | RD | | | SAVANNAH | GA | 31419 | |
| 31419 | | R5:Residential Large Tracts | 909 | | | FORT ARGYLE | RD | | | SAVANNAH | GA | 31419 | |
| 31419 | | R5:Residential Large Tracts | 909 | | | FORT ARGYLE | RD | | | SAVANNAH | GA | 31419 | |
| 07450 | | C5:Commercial Large Tracts | 1720 | | | FORT ARGYLE | RD | | | SAVANNAH | GA | 31419 | |
| 07450 | | C5:Commercial Large Tracts | 1720 | | | FORT ARGYLE | RD | | | SAVANNAH | GA | 31419 | |
| 07450 | | C5:Commercial Large Tracts | 1720 | | | FORT ARGYLE | RD | | | SAVANNAH | GA | 31419 | |
| 07450 | | C5:Commercial Large Tracts | 1720 | | | FORT ARGYLE | RD | | | SAVANNAH | GA | 31419 | |
| 31420 | 0759 | C5:Commercial Large Tracts | 1400 | | | FORT ARGYLE | RD | | | SAVANNAH | GA | 31419 | |
| 31420 | 0759 | C5:Commercial Large Tracts | 1400 | | | FORT ARGYLE | RD | | | SAVANNAH | GA | 31419 | |
| 31420 | 0759 | C5:Commercial Large Tracts | 1400 | | | FORT ARGYLE | RD | | | SAVANNAH | GA | 31419 | |
| 31401 | | C5:Commercial Large Tracts | 1400 | | | FORT ARGYLE | RD | | | SAVANNAH | GA | 31419 | |
| 31412 | | R5:Residential Large Tracts | 0 | | | FORT ARGYLE | RD | | | SAVANNAH | GA | 31419 | |
| 31420 | | R5:Residential Large Tracts | 0 | | | FORT ARGYLE | RD | | | SAVANNAH | GA | 31419 | |
| 31420 | | R5:Residential Large Tracts | 0 | | | FORT ARGYLE | RD | | | SAVANNAH | GA | 31419 | |
| 31420 | | R5:Residential Large Tracts | 0 | | | FORT ARGYLE | RD | | | SAVANNAH | GA | 31419 | |
| 32246 | | R4:Residential Small Tracts | | | | JOHN CARTER | RD | | | SAVANNAH | GA | 31302 | |
| 30328 | | R4:Residential Small Tracts | | | | JOHN CARTER | RD | | | SAVANNAH | GA | 31302 | |
| 30328 | | R4:Residential Small Tracts | | | | JOHN CARTER | RD | | | SAVANNAH | GA | 31302 | |
| 30328 | | R4:Residential Small Tracts | | | | JOHN CARTER | RD | | | SAVANNAH | GA | 31302 | |
| 33131 | | A4:Agricultural Small Tracts | | | | I-16 | | | | SAVANNAH | GA | 31302 | |
| 33131 | | A4:Agricultural Small Tracts | | | | I-16 | | | | SAVANNAH | GA | 31302 | |
| 33131 | | A4:Agricultural Small Tracts | | | | I-16 | | | | SAVANNAH | GA | 31302 | |
| 33131 | | A4:Agricultural Small Tracts | | | | I-16 | | | | SAVANNAH | GA | 31302 | |
| 31406 | | V5:Conservation - large tract | | | | PINE BARREN | RD | | | SAVANNAH | GA | 31302 | |
| 31406 | | V5:Conservation - large tract | | | | PINE BARREN | RD | | | SAVANNAH | GA | 31302 | |

| Zip Code | 4-digit zip code extension | CLASS | ADRNO | ADR ADD | ADRDR IR | ADRSTR | ADRSUF | ADRSU F2 | UNITNO | CITYNAME | STATE CODE | ZIP1 | ZIP2 |
|----------|----------------------------|-------------------------------|-------|---------|----------|--------------|--------|----------|--------|----------|------------|-------|------|
| 31406 | | V5:Conservation - large tract | | | | PINE BARREN | RD | | | SAVANNAH | GA | 31302 | |
| 31406 | | V5:Conservation - large tract | | | | PINE BARREN | RD | | | SAVANNAH | GA | 31302 | |
| 31425 | 6743 | A5:Agricultural Large Tracts | | | | OSTEEN | RD | | | SAVANNAH | GA | 31302 | |
| 31322 | 9621 | A5:Agricultural Large Tracts | 808 | | | OSTEEN | RD | | | SAVANNAH | GA | 31302 | |
| 31322 | 9621 | A5:Agricultural Large Tracts | 808 | | | OSTEEN | RD | | | SAVANNAH | GA | 31302 | |
| 31322 | 9621 | A5:Agricultural Large Tracts | 808 | | | OSTEEN | RD | | | SAVANNAH | GA | 31302 | |
| 31425 | 6743 | R5:Residential Large Tracts | | | | PINE BARREN | RD | | | SAVANNAH | GA | 31302 | |
| 31322 | 9621 | R5:Residential Large Tracts | | | | PINE BARREN | RD | | | SAVANNAH | GA | 31302 | |
| 31322 | 9621 | R5:Residential Large Tracts | | | | PINE BARREN | RD | | | SAVANNAH | GA | 31302 | |
| 31322 | 9621 | R5:Residential Large Tracts | | | | PINE BARREN | RD | | | SAVANNAH | GA | 31302 | |
| 31302 | | V5:Conservation - large tract | | | | BLOOMINGDALE | RD | | | SAVANNAH | GA | 31302 | |
| 31302 | | V5:Conservation - large tract | | | | BLOOMINGDALE | RD | | | SAVANNAH | GA | 31302 | |
| 31302 | | V5:Conservation - large tract | | | | BLOOMINGDALE | RD | | | SAVANNAH | GA | 31302 | |
| 31302 | | V5:Conservation - large tract | | | | BLOOMINGDALE | RD | | | SAVANNAH | GA | 31302 | |
| 31302 | | V5:Conservation - large tract | | | | BLOOMINGDALE | RD | | | SAVANNAH | GA | 31302 | |
| 31302 | | V5:Conservation - large tract | | | | BLOOMINGDALE | RD | | | SAVANNAH | GA | 31302 | |
| 31302 | | V5:Conservation - large tract | | | | BLOOMINGDALE | RD | | | SAVANNAH | GA | 31302 | |
| 31302 | | V5:Conservation - large tract | | | | BLOOMINGDALE | RD | | | SAVANNAH | GA | 31302 | |
| 31302 | | V5:Conservation - large tract | | | | BLOOMINGDALE | RD | | | SAVANNAH | GA | 31302 | |
| 31302 | | V5:Conservation - large tract | | | | BLOOMINGDALE | RD | | | SAVANNAH | GA | 31302 | |
| 77845 | 7736 | A5:Agricultural Large Tracts | 1110 | | | OSTEEN | RD | | | SAVANNAH | GA | 31302 | |
| 31302 | | V5:Conservation - large tract | 1110 | | | OSTEEN | RD | | | SAVANNAH | GA | 31302 | |
| 31302 | | V5:Conservation - large tract | 1110 | | | OSTEEN | RD | | | SAVANNAH | GA | 31302 | |
| 31302 | | V5:Conservation - large tract | 1110 | | | OSTEEN | RD | | | SAVANNAH | GA | 31302 | |
| 31412 | | V5:Conservation - large tract | 1075 | | | OSTEEN | RD | | | SAVANNAH | GA | 31302 | |
| 31302 | | V5:Conservation - large tract | 1075 | | | OSTEEN | RD | | | SAVANNAH | GA | 31302 | |
| 31302 | | V5:Conservation - large tract | 1075 | | | OSTEEN | RD | | | SAVANNAH | GA | 31302 | |
| 31302 | | V5:Conservation - large tract | 1075 | | | OSTEEN | RD | | | SAVANNAH | GA | 31302 | |

| Zip Code | 4-digit zip code extension | CLASS | ADRNO | ADR ADD | ADR IR | ADRSTR | ADRSUF | ADRSU F2 | UNITNO | CITYNAME | STATE CODE | ZIP1 | ZIP2 |
|----------|----------------------------|-------------------------------|-------|---------|--------|---------------|--------|----------|--------|----------|------------|-------|------|
| 77845 | 7736 | A5:Agricultural Large Tracts | 1330 | | | OSTEEN | RD | | | SAVANNAH | GA | 31302 | |
| 77845 | 7736 | A5:Agricultural Large Tracts | 1330 | | | OSTEEN | RD | | | SAVANNAH | GA | 31302 | |
| 77845 | 7736 | A5:Agricultural Large Tracts | 1330 | | | OSTEEN | RD | | | SAVANNAH | GA | 31302 | |
| 77845 | 7736 | A5:Agricultural Large Tracts | 1330 | | | OSTEEN | RD | | | SAVANNAH | GA | 31302 | |
| 31406 | | V5:Conservation - large tract | | | | INTERSTATE 16 | | | | SAVANNAH | GA | 31302 | |
| 31406 | | V5:Conservation - large tract | | | | INTERSTATE 16 | | | | SAVANNAH | GA | 31302 | |
| 31406 | | V5:Conservation - large tract | | | | INTERSTATE 16 | | | | SAVANNAH | GA | 31302 | |
| 31406 | | V5:Conservation - large tract | | | | INTERSTATE 16 | | | | SAVANNAH | GA | 31302 | |
| 31401 | | E1:Exempt - Public Property | | | | HIGHWAY 16 | | | | SAVANNAH | GA | 31302 | |
| 31329 | | E1:Exempt - Public Property | | | | HIGHWAY 16 | | | | SAVANNAH | GA | 31302 | |
| 31329 | | E1:Exempt - Public Property | | | | HIGHWAY 16 | | | | SAVANNAH | GA | 31302 | |
| 31329 | | E1:Exempt - Public Property | | | | HIGHWAY 16 | | | | SAVANNAH | GA | 31302 | |
| 31406 | | V5:Conservation - large tract | | | | INTERSTATE 16 | | | | SAVANNAH | GA | 31302 | |
| 31406 | | V5:Conservation - large tract | | | | INTERSTATE 16 | | | | SAVANNAH | GA | 31302 | |
| 31406 | | V5:Conservation - large tract | | | | INTERSTATE 16 | | | | SAVANNAH | GA | 31302 | |
| 31406 | | V5:Conservation - large tract | | | | INTERSTATE 16 | | | | SAVANNAH | GA | 31302 | |
| 29910 | | R5:Residential Large Tracts | | | | RIVER | RD | | | SAVANNAH | GA | 31302 | |
| 31421 | | E1:Exempt - Public Property | | | | RIVER | RD | | | SAVANNAH | GA | 31302 | |
| 31421 | | E1:Exempt - Public Property | | | | RIVER | RD | | | SAVANNAH | GA | 31302 | |
| 31421 | | E1:Exempt - Public Property | 760 | | | OLD RIVER | RD | | | SAVANNAH | GA | 31302 | |
| 31425 | 6743 | A5:Agricultural Large Tracts | | | | HUCKLEBERRY | RD | | | SAVANNAH | GA | 31302 | |
| 31425 | 6743 | A5:Agricultural Large Tracts | | | | HUCKLEBERRY | RD | | | SAVANNAH | GA | 31302 | |
| 31302 | | R5:Residential Large Tracts | 425 | | | OLD RIVER | RD | | | SAVANNAH | GA | 31302 | |
| 31302 | | R5:Residential Large Tracts | 425 | | | OLD RIVER | RD | | | SAVANNAH | GA | 31302 | |
| 31425 | 6743 | A5:Agricultural Large Tracts | | | | HUCKLEBERRY | RD | | | SAVANNAH | GA | 31302 | |
| 31425 | 6743 | A5:Agricultural Large Tracts | | | | HUCKLEBERRY | RD | | | SAVANNAH | GA | 31302 | |
| 31425 | 6743 | A5:Agricultural Large Tracts | | | | HUCKLEBERRY | RD | | | SAVANNAH | GA | 31302 | |

| Zip Code | 4-digit zip code extension | CLASS | ADRNO | ADR ADD | ADRDR IR | ADRSTR | ADRSUF | ADRSU F2 | UNITNO | CITYNAME | STATE CODE | ZIP1 | ZIP2 |
|----------|----------------------------|-------------------------------|-------|---------|----------|----------------|--------|----------|--------|----------|------------|-------|------|
| 31329 | | A5:Agricultural Large Tracts | | | | GA HIGHWAY 204 | | | | SAVANNAH | GA | 31302 | |
| 31329 | | A5:Agricultural Large Tracts | | | | GA HIGHWAY 204 | | | | SAVANNAH | GA | 31302 | |
| 31329 | | A5:Agricultural Large Tracts | | | | GA HIGHWAY 204 | | | | SAVANNAH | GA | 31302 | |
| 31401 | | A5:Agricultural Large Tracts | | | | GA HIGHWAY 204 | | | | SAVANNAH | GA | 31302 | |
| 31401 | | R5:Residential Large Tracts | | | | GA HIGHWAY 204 | | | | SAVANNAH | GA | 31302 | |
| 31401 | | R5:Residential Large Tracts | 2855 | | | FORT ARGYLE | RD | | | SAVANNAH | GA | 31302 | |
| 31302 | 8047 | R4:Residential Small Tracts | 160 | | | OLD RIVER | RD | | | SAVANNAH | GA | 31302 | |
| 31302 | 8047 | R4:Residential Small Tracts | 160 | | | OLD RIVER | RD | | | SAVANNAH | GA | 31302 | |
| 31302 | 8047 | R4:Residential Small Tracts | 160 | | | OLD RIVER | RD | | | SAVANNAH | GA | 31302 | |
| 31302 | 0542 | R4:Residential Small Tracts | 160 | | | OLD RIVER | RD | | | SAVANNAH | GA | 31302 | |
| 31302 | 8071 | V5:Conservation - large tract | 161 | | | PASO FINO | LN | | | SAVANNAH | GA | 31302 | |
| 31302 | 8071 | R5:Residential Large Tracts | 161 | | | PASO FINO | LN | | | SAVANNAH | GA | 31302 | |
| 31302 | 8071 | V5:Conservation - large tract | 161 | | | PASO FINO | LN | | | SAVANNAH | GA | 31302 | |
| 31302 | 8071 | V5:Conservation - large tract | 161 | | | PASO FINO | LN | | | SAVANNAH | GA | 31302 | |
| 31404 | 4109 | R5:Residential Large Tracts | | | | PINE BARREN | RD | | | SAVANNAH | GA | 31302 | |
| 31404 | 4109 | R5:Residential Large Tracts | | | | PINE BARREN | RD | | | SAVANNAH | GA | 31302 | |
| 31404 | 4109 | R5:Residential Large Tracts | | | | PINE BARREN | RD | | | SAVANNAH | GA | 31302 | |
| 31404 | 4109 | R5:Residential Large Tracts | | | | PINE BARREN | RD | | | SAVANNAH | GA | 31302 | |
| 31302 | | V5:Conservation - large tract | 269 | | | WADE | RD | | | SAVANNAH | GA | 31302 | |
| 31302 | | V5:Conservation - large tract | 269 | | | WADE | RD | | | SAVANNAH | GA | 31302 | |
| 31302 | | V5:Conservation - large tract | 269 | | | WADE | RD | | | SAVANNAH | GA | 31302 | |
| 31302 | | V5:Conservation - large tract | 269 | | | WADE | RD | | | SAVANNAH | GA | 31302 | |
| 31406 | | C5:Commercial Large Tracts | 2045 | | | FORT ARGYLE | RD | | | SAVANNAH | GA | 31302 | |
| 31406 | | C5:Commercial Large Tracts | 2045 | | | FORT ARGYLE | RD | | | SAVANNAH | GA | 31302 | |
| 31406 | | C5:Commercial Large Tracts | 2045 | | | FORT ARGYLE | RD | | | SAVANNAH | GA | 31302 | |
| 31406 | | C5:Commercial Large Tracts | 2045 | | | FORT ARGYLE | RD | | | SAVANNAH | GA | 31302 | |
| 31331 | | R5:Residential Large Tracts | | | | FORT ARGYLE | RD | | | SAVANNAH | GA | 31302 | |
| 31331 | | R5:Residential Large Tracts | | | | FORT ARGYLE | RD | | | SAVANNAH | GA | 31302 | |
| 31331 | | R5:Residential Large Tracts | | | | FORT ARGYLE | RD | | | SAVANNAH | GA | 31302 | |
| 31331 | | R5:Residential Large Tracts | | | | FORT ARGYLE | RD | | | SAVANNAH | GA | 31302 | |
| 31406 | | C5:Commercial Large Tracts | | | | FORT ARGYLE | RD | | | SAVANNAH | GA | 31302 | |
| 31406 | | C5:Commercial Large Tracts | | | | FORT ARGYLE | RD | | | SAVANNAH | GA | 31302 | |

| Zip Code | 4-digit zip code extension | CLASS | ADRNO | ADR ADD | ADRDR IR | ADRSTR | ADRSUF | ADRSU F2 | UNITNO | CITYNAME | STATE CODE | ZIP1 | ZIP2 |
|----------|----------------------------|-------------------------------|-------|---------|----------|----------------|--------|----------|--------|----------|------------|-------|------|
| 31406 | | C5:Commercial Large Tracts | | | | FORT ARGYLE | RD | | | SAVANNAH | GA | 31302 | |
| 31406 | | C5:Commercial Large Tracts | | | | FORT ARGYLE | RD | | | SAVANNAH | GA | 31302 | |
| 31419 | | E2:Exempt - Churches | 2006 | | | FORT ARGYLE | RD | | | SAVANNAH | GA | 31419 | |
| 31419 | | E2:Exempt - Churches | 2006 | | | FORT ARGYLE | RD | | | SAVANNAH | GA | 31419 | |
| 31302 | 8708 | E2:Exempt - Churches | 2006 | | | FORT ARGYLE | RD | | | SAVANNAH | GA | 31419 | |
| 31302 | 8708 | E2:Exempt - Churches | 2006 | | | FORT ARGYLE | RD | | | SAVANNAH | GA | 31419 | |
| 31322 | | V4:Conservation - small tract | 150 | | | MIDDLE LANDING | RD | | | SAVANNAH | GA | 31302 | |
| 31322 | | V4:Conservation - small tract | 150 | | | MIDDLE LANDING | RD | | | SAVANNAH | GA | 31302 | |
| 31322 | | V4:Conservation - small tract | 150 | | | MIDDLE LANDING | RD | | | SAVANNAH | GA | 31302 | |
| 31322 | | R4:Residential Small Tracts | 150 | | | MIDDLE LANDING | RD | | | SAVANNAH | GA | 31302 | |
| 31302 | | R5:Residential Large Tracts | 140 | | | HOLLOW OAK | CT | | | SAVANNAH | GA | 31302 | |
| 31410 | | R5:Residential Large Tracts | 140 | | | HOLLOW OAK | CT | | | SAVANNAH | GA | 31302 | |
| 31410 | | R5:Residential Large Tracts | 140 | | | HOLLOW OAK | CT | | | SAVANNAH | GA | 31302 | |
| 31410 | | R5:Residential Large Tracts | 140 | | | HOLLOW OAK | CT | | | SAVANNAH | GA | 31302 | |
| 36104 | | C5:Commercial Large Tracts | 1405 | | | FORT ARGYLE | RD | | | SAVANNAH | GA | 31419 | |
| 36104 | | I5:Industrial Large Tracts | 1405 | | | FORT ARGYLE | RD | | | SAVANNAH | GA | 31419 | |
| 36104 | | I5:Industrial Large Tracts | 1405 | | | FORT ARGYLE | RD | | | SAVANNAH | GA | 31419 | |
| 36104 | | I5:Industrial Large Tracts | 1405 | | | FORT ARGYLE | RD | | | SAVANNAH | GA | 31419 | |
| 31419 | 2028 | C5:Commercial Large Tracts | 0 | | | FORT ARGYLE | RD | | | SAVANNAH | GA | 31419 | |
| 31419 | 2028 | C5:Commercial Large Tracts | 0 | | | FORT ARGYLE | RD | | | SAVANNAH | GA | 31419 | |
| 31419 | 2028 | C5:Commercial Large Tracts | 0 | | | FORT ARGYLE | RD | | | SAVANNAH | GA | 31419 | |
| 31419 | 2028 | C5:Commercial Large Tracts | 0 | | | FORT ARGYLE | RD | | | SAVANNAH | GA | 31419 | |
| 31302 | | R4:Residential Small Tracts | 0 | | | FORT ARGYLE | RD | | | SAVANNAH | GA | 31419 | |
| 31302 | | R4:Residential Small Tracts | 0 | | | FORT ARGYLE | RD | | | SAVANNAH | GA | 31419 | |
| 31302 | | R4:Residential Small Tracts | 0 | | | FORT ARGYLE | RD | | | SAVANNAH | GA | 31419 | |
| 31302 | | R4:Residential Small Tracts | 0 | | | FORT ARGYLE | RD | | | SAVANNAH | GA | 31419 | |
| 31302 | | R5:Residential Large Tracts | | | | FORT ARGYLE | RD | | | SAVANNAH | GA | 31419 | |
| 31302 | | R5:Residential Large Tracts | | | | FORT ARGYLE | RD | | | SAVANNAH | GA | 31419 | |
| 31302 | | R5:Residential Large Tracts | | | | FORT ARGYLE | RD | | | SAVANNAH | GA | 31419 | |
| 31302 | | R5:Residential Large Tracts | | | | FORT ARGYLE | RD | | | SAVANNAH | GA | 31419 | |
| 31408 | | C5:Commercial Large Tracts | 1860 | | | FORT ARGYLE | RD | | | SAVANNAH | GA | 31419 | |
| 31410 | | C5:Commercial Large Tracts | 1860 | | | FORT ARGYLE | RD | | | SAVANNAH | GA | 31419 | |
| 31410 | | C5:Commercial Large Tracts | 1860 | | | FORT ARGYLE | RD | | | SAVANNAH | GA | 31419 | |
| 31322 | | C5:Commercial Large Tracts | 1860 | | | FORT ARGYLE | RD | | | SAVANNAH | GA | 31419 | |
| 31401 | | C5:Commercial Large Tracts | 1401 | | | FORT ARGYLE | RD | | | SAVANNAH | GA | 31419 | |
| 31401 | | C5:Commercial Large Tracts | 1401 | | | FORT ARGYLE | RD | | | SAVANNAH | GA | 31419 | |

| Zip Code | 4-digit zip code extension | CLASS | ADRNO | ADR ADD | ADRDR IR | ADRSTR | ADRSUF | ADRSU F2 | UNITNO | CITYNAME | STATE CODE | ZIP1 | ZIP2 |
|----------|----------------------------|-----------------------------|-------|---------|----------|----------------|--------|----------|--------|----------|------------|-------|------|
| 31401 | | R5:Residential Large Tracts | 1401 | | | FORT ARGYLE | RD | | | SAVANNAH | GA | 31419 | |
| 31401 | | R5:Residential Large Tracts | 1401 | | | FORT ARGYLE | RD | | | SAVANNAH | GA | 31419 | |
| 21030 | | C5:Commercial Large Tracts | 1405 | | | FORT ARGYLE | RD | | | SAVANNAH | GA | 31419 | |
| 21030 | | I5:Industrial Large Tracts | 1405 | | | FORT ARGYLE | RD | | | SAVANNAH | GA | 31419 | |
| 21030 | | I5:Industrial Large Tracts | 1405 | | | FORT ARGYLE | RD | | | SAVANNAH | GA | 31419 | |
| 21030 | | I5:Industrial Large Tracts | 1405 | | | FORT ARGYLE | RD | | | SAVANNAH | GA | 31419 | |
| 31401 | | E1:Exempt - Public Property | 0 | | | FORT ARGYLE | RD | | | SAVANNAH | GA | 31419 | |
| 31401 | | E1:Exempt - Public Property | 0 | | | FORT ARGYLE | RD | | | SAVANNAH | GA | 31419 | |
| 31401 | | E1:Exempt - Public Property | 0 | | | FORT ARGYLE | RD | | | SAVANNAH | GA | 31419 | |
| 31401 | | E1:Exempt - Public Property | 0 | | | FORT ARGYLE | RD | | | SAVANNAH | GA | 31419 | |
| 31402 | | E1:Exempt - Public Property | | | | OCEAN TERMINAL | | | | SAVANNAH | GA | 31401 | |
| 31402 | | E1:Exempt - Public Property | | | | OCEAN TERMINAL | | | | SAVANNAH | GA | 31401 | |
| 31402 | | E1:Exempt - Public Property | | | | OCEAN TERMINAL | | | | SAVANNAH | GA | 31401 | |
| 31402 | | E1:Exempt - Public Property | | | | OCEAN TERMINAL | | | | SAVANNAH | GA | 31401 | |
| 33606 | | C4:Commercial Small Tracts | 1000 | | E | PRESIDENT | ST | | | SAVANNAH | GA | 31401 | |
| 33606 | | C4:Commercial Small Tracts | 1000 | | E | PRESIDENT | ST | | | SAVANNAH | GA | 31401 | |
| 33606 | | C4:Commercial Small Tracts | 1000 | | E | PRESIDENT | ST | | | SAVANNAH | GA | 31401 | |
| 31414 | 3536 | C5:Commercial Large Tracts | 1661 | | E | PRESIDENT | ST | | | SAVANNAH | GA | 31404 | |
| 31414 | 3536 | C5:Commercial Large Tracts | 1661 | | E | PRESIDENT | ST | | | SAVANNAH | GA | 31404 | |
| 31414 | 3536 | C5:Commercial Large Tracts | 1661 | | E | PRESIDENT | ST | | | SAVANNAH | GA | 31404 | |
| 31414 | 3536 | C5:Commercial Large Tracts | 1661 | | E | PRESIDENT | ST | | | SAVANNAH | GA | 31404 | |
| 31402 | 1179 | E1:Exempt - Public Property | 840 | | | HITCH | DR | | | SAVANNAH | GA | 31401 | |
| 31402 | 1179 | E1:Exempt - Public Property | 840 | | | HITCH | DR | | | SAVANNAH | GA | 31401 | |
| 31402 | 1179 | E1:Exempt - Public Property | 840 | | | HITCH | DR | | | SAVANNAH | GA | 31401 | |
| 31402 | 1179 | E1:Exempt - Public Property | 840 | | | HITCH | DR | | | SAVANNAH | GA | 31401 | |
| 31402 | | E1:Exempt - Public Property | | | W | BAY | ST | | | SAVANNAH | GA | 31415 | |
| 31402 | | E1:Exempt - Public Property | | | W | BAY | ST | | | SAVANNAH | GA | 31415 | |
| 31402 | | E1:Exempt - Public Property | | | W | BAY | ST | | | SAVANNAH | GA | 31415 | |

| Zip Code | 4-digit zip code extension | CLASS | ADRNO | ADR ADD | ADR IR | ADRSTR | ADRSUF | ADRSU F2 | UNITNO | CITYNAME | STATE CODE | ZIP1 | ZIP2 |
|----------|----------------------------|-----------------------------|-------|---------|--------|--------------|--------|----------|--------|----------|------------|-------|------|
| 31402 | | E1:Exempt - Public Property | | | W | BAY | ST | | | SAVANNAH | GA | 31415 | |
| 31405 | | C4:Commercial Small Tracts | 401 | | | CAROLAN | ST | | | SAVANNAH | GA | 31415 | |
| 31405 | | C4:Commercial Small Tracts | 401 | | | CAROLAN | ST | | | SAVANNAH | GA | 31415 | |
| 31405 | | C4:Commercial Small Tracts | 401 | | | CAROLAN | ST | | | SAVANNAH | GA | 31415 | |
| 53214 | | C4:Commercial Small Tracts | 401 | | | CAROLAN | ST | | | SAVANNAH | GA | 31415 | |
| 31405 | | C4:Commercial Small Tracts | 401 | | | CAROLAN | ST | | | SAVANNAH | GA | 31415 | |
| 31405 | | C4:Commercial Small Tracts | 401 | | | CAROLAN | ST | | | SAVANNAH | GA | 31415 | |
| 31405 | | C4:Commercial Small Tracts | 401 | | | CAROLAN | ST | | | SAVANNAH | GA | 31415 | |
| 53214 | | C4:Commercial Small Tracts | 401 | | | CAROLAN | ST | | | SAVANNAH | GA | 31415 | |
| 07746 | | E4:Exempt - Cemetery | 1600 | | | WHEATON | ST | | | SAVANNAH | GA | 31404 | |
| 07746 | | E4:Exempt - Cemetery | 1600 | | | WHEATON | ST | | | SAVANNAH | GA | 31404 | |
| 07746 | | E4:Exempt - Cemetery | 1600 | | | WHEATON | ST | | | SAVANNAH | GA | 31404 | |
| 07746 | | E4:Exempt - Cemetery | 1600 | | | WHEATON | ST | | | SAVANNAH | GA | 31404 | |
| 31401 | 3901 | E1:Exempt - Public Property | 400 | | | PENNSYLVANIA | AVE | | | SAVANNAH | GA | 31404 | |
| 31401 | 3901 | E1:Exempt - Public Property | 400 | | | PENNSYLVANIA | AVE | | | SAVANNAH | GA | 31404 | |
| 31401 | 3901 | E1:Exempt - Public Property | 400 | | | PENNSYLVANIA | AVE | | | SAVANNAH | GA | 31404 | |
| 31401 | 3901 | E1:Exempt - Public Property | 400 | | | PENNSYLVANIA | AVE | | | SAVANNAH | GA | 31404 | |
| 31402 | 2567 | I5:Industrial Large Tracts | | | W | GWINNETT | ST | | | SAVANNAH | GA | 31415 | |
| 31402 | 2567 | I5:Industrial Large Tracts | | | W | GWINNETT | ST | | | SAVANNAH | GA | 31415 | |
| 31402 | 2567 | I4:Industrial Small Tracts | | | W | GWINNETT | ST | | | SAVANNAH | GA | 31415 | |
| 31401 | | I4:Industrial Small Tracts | | | W | GWINNETT | ST | | | SAVANNAH | GA | 31415 | |
| 31412 | | C4:Commercial Small Tracts | 1025 | | | GWINNETT | ST | W | | SAVANNAH | GA | 31415 | |
| 31412 | | C4:Commercial Small Tracts | 1025 | | | GWINNETT | ST | W | | SAVANNAH | GA | 31415 | |
| 31412 | | C4:Commercial Small Tracts | 1025 | | | GWINNETT | ST | W | | SAVANNAH | GA | 31415 | |
| 31412 | | C4:Commercial Small Tracts | 1025 | | | GWINNETT | ST | W | | SAVANNAH | GA | 31415 | |
| 31402 | 1027 | E1:Exempt - Public Property | 2101 | | | KOLLOCK | ST | | | SAVANNAH | GA | 31415 | |
| 31402 | 1027 | E1:Exempt - Public Property | 2101 | | | KOLLOCK | ST | | | SAVANNAH | GA | 31415 | |
| 31402 | 1027 | E1:Exempt - Public Property | 2101 | | | KOLLOCK | ST | | | SAVANNAH | GA | 31415 | |
| 31402 | 1027 | E1:Exempt - Public Property | 2101 | | | KOLLOCK | ST | | | SAVANNAH | GA | 31415 | |

| Zip Code | 4-digit zip code extension | CLASS | ADRNO | ADR ADD | ADRDR IR | ADRSTR | ADRSUF | ADRSU F2 | UNITNO | CITYNAME | STATE CODE | ZIP1 | ZIP2 |
|----------|----------------------------|-----------------------------|-------|---------|----------|---------|--------|----------|--------|----------|------------|-------|------|
| 31412 | | R5:Residential Large Tracts | | | | DELANO | ST | | | SAVANNAH | GA | 31415 | |
| 31412 | | R5:Residential Large Tracts | | | | DELANO | ST | | | SAVANNAH | GA | 31415 | |
| 31412 | | R5:Residential Large Tracts | | | | DELANO | ST | | | SAVANNAH | GA | 31415 | |
| 31412 | | R5:Residential Large Tracts | | | | DELANO | ST | | | SAVANNAH | GA | 31415 | |
| 31402 | 1027 | E1:Exempt - Public Property | | | | RYALS | AVE | | | SAVANNAH | GA | 31415 | |
| 31402 | 1027 | E1:Exempt - Public Property | | | | RYALS | AVE | | | SAVANNAH | GA | 31415 | |
| 31402 | 1027 | E1:Exempt - Public Property | | | | RYALS | AVE | | | SAVANNAH | GA | 31415 | |
| 31402 | 1027 | E1:Exempt - Public Property | | | | RYALS | AVE | | | SAVANNAH | GA | 31415 | |
| 31402 | 1027 | E1:Exempt - Public Property | 1401 | | E | VICTORY | DR | | | SAVANNAH | GA | 31404 | |
| 31402 | 1027 | E1:Exempt - Public Property | 1401 | | E | VICTORY | DR | | | SAVANNAH | GA | 31404 | |
| 31402 | 1027 | E1:Exempt - Public Property | 1401 | | E | VICTORY | DR | | | SAVANNAH | GA | 31404 | |
| 31402 | 1027 | E1:Exempt - Public Property | 1401 | | E | VICTORY | DR | | | SAVANNAH | GA | 31404 | |
| 10022 | | C4:Commercial Small Tracts | 1900 | | E | VICTORY | DR | | | SAVANNAH | GA | 31404 | |
| 32202 | 5005 | C4:Commercial Small Tracts | 1900 | | E | VICTORY | DR | | | SAVANNAH | GA | 31404 | |
| 30326 | | C4:Commercial Small Tracts | 1900 | | E | VICTORY | DR | | | SAVANNAH | GA | 31404 | |
| 30326 | | C4:Commercial Small Tracts | 1900 | | E | VICTORY | DR | | | SAVANNAH | GA | 31404 | |
| 77025 | | C4:Commercial Small Tracts | 1915 | | E | VICTORY | DR | | | SAVANNAH | GA | 31404 | |
| 77025 | | C4:Commercial Small Tracts | 1915 | | E | VICTORY | DR | | | SAVANNAH | GA | 31404 | |
| 85261 | 4900 | C4:Commercial Small Tracts | 1915 | | E | VICTORY | DR | | | SAVANNAH | GA | 31404 | |
| 85261 | 4900 | C5:Commercial Large Tracts | 1915 | | E | VICTORY | DR | | | SAVANNAH | GA | 31404 | |
| 31404 | 6218 | E2:Exempt - Churches | 4625 | | | WATERS | AVE | | | SAVANNAH | GA | 31405 | |
| 31404 | 6218 | E2:Exempt - Churches | 4625 | | | WATERS | AVE | | | SAVANNAH | GA | 31405 | |
| 31404 | 6218 | E2:Exempt - Churches | 4625 | | | WATERS | AVE | | | SAVANNAH | GA | 31405 | |
| 31404 | 6218 | E2:Exempt - Churches | 4625 | | | WATERS | AVE | | | SAVANNAH | GA | 31405 | |
| 31404 | | E1:Exempt - Public Property | 4700 | | | WATERS | AVE | | | SAVANNAH | GA | 31404 | |
| 31404 | | E1:Exempt - Public Property | 4700 | | | WATERS | AVE | | | SAVANNAH | GA | 31404 | |

| Zip Code | 4-digit zip code extension | CLASS | ADRNO | ADR ADD | ADRDR IR | ADRSTR | ADRSUF | ADRSU F2 | UNITNO | CITYNAME | STATE CODE | ZIP1 | ZIP2 |
|----------|----------------------------|-----------------------------|-------|---------|----------|----------|--------|----------|--------|----------|------------|-------|------|
| 31404 | | E1:Exempt - Public Property | 4700 | | | WATERS | AVE | | | SAVANNAH | GA | 31404 | |
| 37203 | | C5:Commercial Large Tracts | 4700 | | | WATERS | AVE | | | SAVANNAH | GA | 31404 | |
| 31403 | 3226 | E3:Exempt - Charities | 4801 | | | MEDING | ST | | | SAVANNAH | GA | 31405 | |
| 31412 | | E1:Exempt - Public Property | 4801 | | | MEDING | ST | | | SAVANNAH | GA | 31405 | |
| 31412 | | E1:Exempt - Public Property | 4801 | | | MEDING | ST | | | SAVANNAH | GA | 31405 | |
| 31412 | | E1:Exempt - Public Property | 4801 | | | MEDING | ST | | | SAVANNAH | GA | 31405 | |
| 31402 | 1027 | E1:Exempt - Public Property | 333 | | | COLEMAN | ST | | | SAVANNAH | GA | 31405 | |
| 31402 | 1027 | E1:Exempt - Public Property | 333 | | | COLEMAN | ST | | | SAVANNAH | GA | 31405 | |
| 31402 | 1027 | E1:Exempt - Public Property | 333 | | | COLEMAN | ST | | | SAVANNAH | GA | 31405 | |
| 31402 | 1027 | E1:Exempt - Public Property | 333 | | | COLEMAN | ST | | | SAVANNAH | GA | 31405 | |
| 31405 | 9417 | R3:Residential Lots | 5333 | | | GLATIGNY | ST | | | SAVANNAH | GA | 31405 | |
| 31405 | 9417 | R3:Residential Lots | 5333 | | | GLATIGNY | ST | | | SAVANNAH | GA | 31405 | |
| 31405 | 9417 | R3:Residential Lots | 5333 | | | GLATIGNY | ST | | | SAVANNAH | GA | 31405 | |
| 31405 | 9417 | R3:Residential Lots | 5333 | | | GLATIGNY | ST | | | SAVANNAH | GA | 31405 | |
| 31405 | 6015 | E5:Exempt - Hospitals | 5353 | | | REYNOLDS | ST | | | SAVANNAH | GA | 31405 | |
| 31405 | 6015 | E5:Exempt - Hospitals | 5353 | | | REYNOLDS | ST | | | SAVANNAH | GA | 31405 | |
| 31405 | 6015 | E5:Exempt - Hospitals | 5353 | | | REYNOLDS | ST | | | SAVANNAH | GA | 31405 | |
| 31405 | 6015 | E5:Exempt - Hospitals | 5353 | | | REYNOLDS | ST | | | SAVANNAH | GA | 31405 | |
| 31401 | 3901 | E1:Exempt - Public Property | 1800 | | E | DERENNE | AVE | | | SAVANNAH | GA | 31404 | |
| 31401 | 3901 | E1:Exempt - Public Property | 1800 | | E | DERENNE | AVE | | | SAVANNAH | GA | 31404 | |
| 31401 | 3901 | E1:Exempt - Public Property | 1800 | | E | DERENNE | AVE | | | SAVANNAH | GA | 31404 | |
| 31401 | 3901 | E1:Exempt - Public Property | 1800 | | E | DERENNE | AVE | | | SAVANNAH | GA | 31404 | |
| 31404 | 9705 | E1:Exempt - Public Property | | | | TOMPKINS | RD | | | SAVANNAH | GA | 31404 | |
| 31404 | 9705 | E1:Exempt - Public Property | | | | TOMPKINS | RD | | | SAVANNAH | GA | 31404 | |
| 31404 | 9705 | E1:Exempt - Public Property | | | | TOMPKINS | RD | | | SAVANNAH | GA | 31404 | |

| Zip Code | 4-digit zip code extension | CLASS | ADRNO | ADR ADD | ADR IR | ADRSTR | ADRSUF | ADRSU F2 | UNITNO | CITYNAME | STATE CODE | ZIP1 | ZIP2 |
|----------|----------------------------|-----------------------------|-------|---------|--------|----------------------|--------|----------|--------|----------|------------|-------|------|
| 31404 | 9705 | E1:Exempt - Public Property | | | | TOMPKINS | RD | | | SAVANNAH | GA | 31404 | |
| 31402 | 1027 | E1:Exempt - Public Property | 6161 | | | SKIDAWAY | RD | | | SAVANNAH | GA | 31406 | |
| 31402 | 1027 | E1:Exempt - Public Property | 6161 | | | SKIDAWAY | RD | | | SAVANNAH | GA | 31406 | |
| 31402 | 1027 | E1:Exempt - Public Property | 6161 | | | SKIDAWAY | RD | | | SAVANNAH | GA | 31406 | |
| 31402 | 1027 | E1:Exempt - Public Property | 6161 | | | SKIDAWAY | RD | | | SAVANNAH | GA | 31406 | |
| 31406 | | E6:Exempt - Schools | 6502 | | | SEAWRIGHT | DR | | | SAVANNAH | GA | 31406 | |
| 31406 | | E6:Exempt - Schools | 6502 | | | SEAWRIGHT | DR | | | SAVANNAH | GA | 31406 | |
| 31406 | | E6:Exempt - Schools | 6502 | | | SEAWRIGHT | DR | | | SAVANNAH | GA | 31406 | |
| 31406 | | E6:Exempt - Schools | 6502 | | | SEAWRIGHT | DR | | | SAVANNAH | GA | 31406 | |
| 30334 | 9042 | E1:Exempt - Public Property | 1248 | | | EISENHOWER | DR | | | SAVANNAH | GA | 31406 | |
| 30334 | 9042 | E1:Exempt - Public Property | 1248 | | | EISENHOWER | DR | | | SAVANNAH | GA | 31406 | |
| 30334 | 9042 | E1:Exempt - Public Property | 1248 | | | EISENHOWER | DR | | | SAVANNAH | GA | 31406 | |
| 30334 | 9042 | E1:Exempt - Public Property | 1248 | | | EISENHOWER | DR | | | SAVANNAH | GA | 31406 | |
| 31402 | 1027 | E1:Exempt - Public Property | | | | EISENHOWER | DR | | | SAVANNAH | GA | 31406 | |
| 31402 | 1027 | E1:Exempt - Public Property | | | | EISENHOWER | DR | | | SAVANNAH | GA | 31406 | |
| 31402 | 1027 | E1:Exempt - Public Property | | | | EISENHOWER | DR | | | SAVANNAH | GA | 31406 | |
| 31402 | 1027 | E1:Exempt - Public Property | | | | EISENHOWER | DR | | | SAVANNAH | GA | 31406 | |
| 30334 | 9006 | E1:Exempt - Public Property | 1915 | | | EISENHOWER | DR | | | SAVANNAH | GA | 31406 | |
| 30303 | 1224 | E1:Exempt - Public Property | 1915 | | | EISENHOWER | DR | | | SAVANNAH | GA | 31406 | |
| 30303 | 1224 | E1:Exempt - Public Property | 1915 | | | EISENHOWER | DR | | | SAVANNAH | GA | 31406 | |
| 30303 | 1224 | E1:Exempt - Public Property | 1915 | | | EISENHOWER | DR | | | SAVANNAH | GA | 31406 | |
| 31402 | | E1:Exempt - Public Property | 0 | | | HUTCHINSON ISLAND | | | | SAVANNAH | GA | 31401 | |
| 31402 | | E1:Exempt - Public Property | 0 | | | HUTCHINSON ISLAND | | | | SAVANNAH | GA | 31401 | |
| 31402 | | E1:Exempt - Public Property | 0 | | | HUTCHINSON ISLAND | | | | SAVANNAH | GA | 31401 | |
| 31402 | | E1:Exempt - Public Property | 0 | | | HUTCHINSON ISLAND | | | | SAVANNAH | GA | 31401 | |
| 31402 | | E1:Exempt - Public Property | 0 | | | HUTCHINSON ISLAND | | | | SAVANNAH | GA | 31401 | |
| 31402 | | E1:Exempt - Public Property | 0 | | | HUTCHINSON ISLAND | | | | SAVANNAH | GA | 31401 | |
| 31402 | | E1:Exempt - Public Property | 0 | | | HUTCHINSON ISLAND | | | | SAVANNAH | GA | 31401 | |
| 31412 | 8082 | E1:Exempt - Public Property | | | | HUNTER ARMY AIRFIELD | | | | SAVANNAH | GA | 31405 | |

| Zip Code | 4-digit zip code extension | CLASS | ADRNO | ADR ADD | ADRDR IR | ADRSTR | ADRSUF | ADRSU F2 | UNITNO | CITYNAME | STATE CODE | ZIP1 | ZIP2 |
|----------|----------------------------|-----------------------------|-------|---------|----------|------------------------|--------|----------|--------|----------|------------|-------|------|
| 31412 | 8082 | E1:Exempt - Public Property | | | | HUNTER ARMY AIRFIELD | | | | SAVANNAH | GA | 31405 | |
| 31412 | 8082 | E1:Exempt - Public Property | | | | HUNTER ARMY AIRFIELD | | | | SAVANNAH | GA | 31405 | |
| 31412 | 8082 | E1:Exempt - Public Property | | | | HUNTER ARMY AIRFIELD | | | | SAVANNAH | GA | 31405 | |
| 30345 | 4304 | E1:Exempt - Public Property | 5717 | | | WHITE BLUFF | RD | | | SAVANNAH | GA | 31405 | |
| 30345 | 4304 | E1:Exempt - Public Property | 5717 | | | WHITE BLUFF | RD | | | SAVANNAH | GA | 31405 | |
| 30345 | 4304 | E1:Exempt - Public Property | 5717 | | | WHITE BLUFF | RD | | | SAVANNAH | GA | 31405 | |
| 30345 | 4304 | E1:Exempt - Public Property | 5717 | | | WHITE BLUFF | RD | | | SAVANNAH | GA | 31405 | |
| 31404 | | E4:Exempt - Cemetery | 330 | | | GREENWICH | RD | | | SAVANNAH | GA | 31404 | |
| 31404 | | E4:Exempt - Cemetery | 330 | | | GREENWICH | RD | | | SAVANNAH | GA | 31404 | |
| 31404 | | E4:Exempt - Cemetery | 330 | | | GREENWICH | RD | | | SAVANNAH | GA | 31404 | |
| 31404 | | E4:Exempt - Cemetery | 330 | | | GREENWICH | RD | | | SAVANNAH | GA | 31404 | |
| 31402 | | E4:Exempt - Cemetery | | | | BONAVENTURE | RD | | | SAVANNAH | GA | 31404 | |
| 31402 | | E4:Exempt - Cemetery | | | | BONAVENTURE | RD | | | SAVANNAH | GA | 31404 | |
| 31402 | | E4:Exempt - Cemetery | | | | BONAVENTURE | RD | | | SAVANNAH | GA | 31404 | |
| 31402 | | E4:Exempt - Cemetery | | | | BONAVENTURE | RD | | | SAVANNAH | GA | 31404 | |
| 30334 | | E1:Exempt - Public Property | 1 | | | INTERNATIONAL | DR | | | SAVANNAH | GA | 31401 | |
| 30334 | | E1:Exempt - Public Property | 1 | | | INTERNATIONAL | DR | | | SAVANNAH | GA | 31401 | |
| 30334 | | E1:Exempt - Public Property | 1 | | | INTERNATIONAL | DR | | | SAVANNAH | GA | 31401 | |
| 30334 | | E1:Exempt - Public Property | 1 | | | INTERNATIONAL | DR | | | SAVANNAH | GA | 31401 | |
| 31421 | | C5:Commercial Large Tracts | 2 | | | RESORT | DR | | | SAVANNAH | GA | 31401 | |
| 31421 | | C5:Commercial Large Tracts | 2 | | | RESORT | DR | | | SAVANNAH | GA | 31401 | |
| 92660 | | C5:Commercial Large Tracts | 2 | | | RESORT | DR | | | SAVANNAH | GA | 31401 | |
| 92660 | | C5:Commercial Large Tracts | 2 | | | RESORT | DR | | | SAVANNAH | GA | 31401 | |
| 20773 | | R5:Residential Large Tracts | | | | GRAND PRIZE OF AMERICA | AVE | | | SAVANNAH | GA | 31401 | |
| 20773 | | C5:Commercial Large Tracts | | | | GRAND PRIZE OF AMERICA | AVE | | | SAVANNAH | GA | 31401 | |
| 20773 | | C5:Commercial Large Tracts | | | | GRAND PRIZE OF AMERICA | AVE | | | SAVANNAH | GA | 31401 | |
| 20773 | | C5:Commercial Large Tracts | | | | GRAND PRIZE OF AMERICA | AVE | | | SAVANNAH | GA | 31401 | |
| 32202 | | I5:Industrial Large Tracts | | | | RESORT | DR | | | SAVANNAH | GA | 31401 | |

| Zip Code | 4-digit zip code extension | CLASS | ADRNO | ADR ADD | ADRDR IR | ADRSTR | ADRSUF | ADRSU F2 | UNITNO | CITYNAME | STATE CODE | ZIP1 | ZIP2 |
|----------|----------------------------|-----------------------------|-------|---------|----------|------------------------|--------|----------|--------|----------|------------|-------|------|
| 32202 | | I5:Industrial Large Tracts | | | | RESORT | DR | | | SAVANNAH | GA | 31401 | |
| 32202 | | C5:Commercial Large Tracts | | | | RESORT | DR | | | SAVANNAH | GA | 31401 | |
| 32202 | | C5:Commercial Large Tracts | | | | RESORT | DR | | | SAVANNAH | GA | 31401 | |
| 32202 | | I5:Industrial Large Tracts | | | | GRAND PRIZE OF AMERICA | AVE | | | SAVANNAH | GA | 31401 | |
| 32202 | | I5:Industrial Large Tracts | | | | GRAND PRIZE OF AMERICA | AVE | | | SAVANNAH | GA | 31401 | |
| 32202 | | I5:Industrial Large Tracts | | | | GRAND PRIZE OF AMERICA | AVE | | | SAVANNAH | GA | 31401 | |
| 32202 | | I5:Industrial Large Tracts | | | | GRAND PRIZE OF AMERICA | AVE | | | SAVANNAH | GA | 31401 | |
| 31402 | | E1:Exempt - Public Property | | | | HUTCHINSON ISLAND | | | | SAVANNAH | GA | 31415 | |
| 31402 | | E1:Exempt - Public Property | | | | HUTCHINSON ISLAND | | | | SAVANNAH | GA | 31415 | |
| 31402 | | E1:Exempt - Public Property | | | | HUTCHINSON ISLAND | | | | SAVANNAH | GA | 31415 | |
| 31402 | | E1:Exempt - Public Property | | | | HUTCHINSON ISLAND | | | | SAVANNAH | GA | 31415 | |
| 31402 | 0128 | E1:Exempt - Public Property | 117 | | | HUTCHINSON ISLAND | RD | | | SAVANNAH | GA | 31401 | |
| 31402 | 0128 | E1:Exempt - Public Property | 117 | | | HUTCHINSON ISLAND | RD | | | SAVANNAH | GA | 31401 | |
| 31402 | 0128 | E1:Exempt - Public Property | 117 | | | HUTCHINSON ISLAND | RD | | | SAVANNAH | GA | 31401 | |
| 31402 | 0128 | E1:Exempt - Public Property | 117 | | | HUTCHINSON ISLAND | RD | | | SAVANNAH | GA | 31401 | |
| 33306 | | I4:Industrial Small Tracts | 165 | | | HUGH TRACY | BLVD | | | SAVANNAH | GA | 31401 | |
| 33306 | | I4:Industrial Small Tracts | 165 | | | HUGH TRACY | BLVD | | | SAVANNAH | GA | 31401 | |
| 33306 | | I4:Industrial Small Tracts | 165 | | | HUGH TRACY | BLVD | | | SAVANNAH | GA | 31401 | |
| 33306 | | I4:Industrial Small Tracts | 165 | | | HUGH TRACY | BLVD | | | SAVANNAH | GA | 31401 | |
| 31421 | | C4:Commercial Small Tracts | 520 | | | GRAND PRIZE OF AMERICA | AVE | | | SAVANNAH | GA | 31401 | |
| 31421 | | C4:Commercial Small Tracts | 520 | | | GRAND PRIZE OF AMERICA | AVE | | | SAVANNAH | GA | 31401 | |
| 92660 | | C4:Commercial Small Tracts | 520 | | | GRAND PRIZE OF AMERICA | AVE | | | SAVANNAH | GA | 31401 | |
| 92660 | | C4:Commercial Small Tracts | 520 | | | GRAND PRIZE OF AMERICA | AVE | | | SAVANNAH | GA | 31401 | |
| 31421 | | C5:Commercial Large Tracts | 302 | | | GRAND PRIZE OF AMERICA | AVE | | | SAVANNAH | GA | 31401 | |
| 31421 | | C5:Commercial Large Tracts | 302 | | | GRAND PRIZE OF AMERICA | AVE | | | SAVANNAH | GA | 31401 | |
| 92660 | | C5:Commercial Large Tracts | 302 | | | GRAND PRIZE OF AMERICA | AVE | | | SAVANNAH | GA | 31401 | |
| 92660 | | C5:Commercial Large Tracts | 302 | | | GRAND PRIZE OF AMERICA | AVE | | | SAVANNAH | GA | 31401 | |

| Zip Code | 4-digit zip code extension | CLASS | ADRNO | ADR ADD | ADRDR IR | ADRSTR | ADRSUF | ADRSU F2 | UNITNO | CITYNAME | STATE CODE | ZIP1 | ZIP2 |
|----------|----------------------------|--------------------------------|-------|---------|----------|------------------------|--------|----------|--------|----------|------------|-------|------|
| 31421 | | C5:Commercial Large Tracts | 265 | | | GRAND PRIZE OF AMERICA | AVE | | | SAVANNAH | GA | 31401 | |
| 31421 | | C5:Commercial Large Tracts | 265 | | | GRAND PRIZE OF AMERICA | AVE | | | SAVANNAH | GA | 31401 | |
| 92660 | | C5:Commercial Large Tracts | 265 | | | GRAND PRIZE OF AMERICA | AVE | | | SAVANNAH | GA | 31401 | |
| 92660 | | C5:Commercial Large Tracts | 265 | | | GRAND PRIZE OF AMERICA | AVE | | | SAVANNAH | GA | 31401 | |
| 31401 | | E1:Exempt - Public Property | 1850 | | E | MONTGOMERY | XR | | | SAVANNAH | GA | 31406 | |
| 31401 | | E1:Exempt - Public Property | 1850 | | E | MONTGOMERY | XR | | | SAVANNAH | GA | 31406 | |
| 31401 | | E1:Exempt - Public Property | 1850 | | E | MONTGOMERY | XR | | | SAVANNAH | GA | 31406 | |
| 31401 | | E1:Exempt - Public Property | 1850 | | E | MONTGOMERY | XR | | | SAVANNAH | GA | 31406 | |
| 31401 | | E1:Exempt - Public Property | 1395 | | | EISENHOWER | DR | | | SAVANNAH | GA | 31406 | |
| 31401 | | E1:Exempt - Public Property | 1395 | | | EISENHOWER | DR | | | SAVANNAH | GA | 31406 | |
| 31401 | | E1:Exempt - Public Property | 1395 | | | EISENHOWER | DR | | | SAVANNAH | GA | 31406 | |
| 31401 | | E1:Exempt - Public Property | 1395 | | | EISENHOWER | DR | | | SAVANNAH | GA | 31406 | |
| 31328 | | C5:Commercial Large Tracts | | | | WATERS | AVE | | | SAVANNAH | GA | 31406 | |
| 31328 | | C4:Commercial Small Tracts | | | | WATERS | AVE | | | SAVANNAH | GA | 31406 | |
| 31328 | | C5:Commercial Large Tracts | | | | WATERS | AVE | | | SAVANNAH | GA | 31406 | |
| 31328 | | C4:Commercial Small Tracts | | | | WATERS | AVE | | | SAVANNAH | GA | 31406 | |
| 31401 | 6308 | R3:Residential Lots | | | | VERNON RIVER ISLAND | | | | SAVANNAH | GA | 31419 | |
| 31401 | 6308 | R3:Residential Lots | | | | VERNON RIVER ISLAND | | | | SAVANNAH | GA | 31419 | |
| 31401 | 6308 | R3:Residential Lots | | | | VERNON RIVER ISLAND | | | | SAVANNAH | GA | 31419 | |
| 31401 | 6308 | R3:Residential Lots | | | | VERNON RIVER ISLAND | | | | SAVANNAH | GA | 31419 | |
| 31402 | 1027 | E1:Exempt - Public Property | | | | STILES | AVE | | | SAVANNAH | GA | 31415 | |
| 31402 | 1027 | E1:Exempt - Public Property | | | | STILES | AVE | | | SAVANNAH | GA | 31415 | |
| 31402 | 1027 | E1:Exempt - Public Property | | | | STILES | AVE | | | SAVANNAH | GA | 31415 | |
| 31402 | 1027 | E1:Exempt - Public Property | | | | STILES | AVE | | | SAVANNAH | GA | 31415 | |
| 30308 | 3374 | U2:Utility - operating utility | 3100 | | W | KILOWATT | DR | | | SAVANNAH | GA | 31405 | |

| Zip Code | 4-digit zip code extension | CLASS | ADRNO | ADR ADD | ADR IR | ADRSTR | ADRSUF | ADRSU F2 | UNITNO | CITYNAME | STATE CODE | ZIP1 | ZIP2 |
|----------|----------------------------|--------------------------------|-------|---------|--------|-------------|--------|----------|--------|----------|------------|-------|------|
| 30308 | 3374 | U2:Utility - operating utility | 3100 | | W | KILOWATT | DR | | | SAVANNAH | GA | 31405 | |
| 30308 | 3374 | U2:Utility - operating utility | 3100 | | W | KILOWATT | DR | | | SAVANNAH | GA | 31405 | |
| 30308 | 3374 | U4:Utility - small tract | 3100 | | W | KILOWATT | DR | | | SAVANNAH | GA | 31405 | |
| 31401 | 3901 | E1:Exempt - Public Property | 3001 | | | HOPKINS | ST | | | SAVANNAH | GA | 31405 | |
| 31401 | 3901 | E1:Exempt - Public Property | 3001 | | | HOPKINS | ST | | | SAVANNAH | GA | 31405 | |
| 31401 | 3901 | E1:Exempt - Public Property | 3001 | | | HOPKINS | ST | | | SAVANNAH | GA | 31405 | |
| 31401 | 3901 | E1:Exempt - Public Property | 3001 | | | HOPKINS | ST | | | SAVANNAH | GA | 31405 | |
| 31401 | 3901 | E1:Exempt - Public Property | 1009 | | | CLINCH | ST | | | SAVANNAH | GA | 31405 | |
| 31401 | 3901 | E1:Exempt - Public Property | 1009 | | | CLINCH | ST | | | SAVANNAH | GA | 31405 | |
| 31401 | 3901 | E1:Exempt - Public Property | 1009 | | | CLINCH | ST | | | SAVANNAH | GA | 31405 | |
| 31401 | 3901 | E1:Exempt - Public Property | 1009 | | | CLINCH | ST | | | SAVANNAH | GA | 31405 | |
| 60661 | 7905 | C5:Commercial Large Tracts | 7804 | | | ABERCORN | ST | | | SAVANNAH | GA | 31406 | |
| 60661 | 7905 | C5:Commercial Large Tracts | 7804 | | | ABERCORN | ST | | | SAVANNAH | GA | 31406 | |
| 60661 | 7905 | C5:Commercial Large Tracts | 7804 | | | ABERCORN | ST | | | SAVANNAH | GA | 31406 | |
| 60661 | 7905 | C5:Commercial Large Tracts | 7804 | | | ABERCORN | ST | | | SAVANNAH | GA | 31406 | |
| 31406 | | R5:Residential Large Tracts | | | | KEYSTONE | DR | | | SAVANNAH | GA | 31406 | |
| 31406 | | R5:Residential Large Tracts | | | | KEYSTONE | DR | | | SAVANNAH | GA | 31406 | |
| 31406 | | R5:Residential Large Tracts | | | | KEYSTONE | DR | | | SAVANNAH | GA | 31406 | |
| 31406 | | R5:Residential Large Tracts | | | | KEYSTONE | DR | | | SAVANNAH | GA | 31406 | |
| 38138 | 3687 | C4:Commercial Small Tracts | 11400 | | | WHITE BLUFF | RD | | | SAVANNAH | GA | 31419 | |
| 38138 | 3687 | C4:Commercial Small Tracts | 11400 | | | WHITE BLUFF | RD | | | SAVANNAH | GA | 31419 | |
| 38138 | 3687 | C4:Commercial Small Tracts | 11400 | | | WHITE BLUFF | RD | | | SAVANNAH | GA | 31419 | |
| 38138 | 3687 | C4:Commercial Small Tracts | 11400 | | | WHITE BLUFF | RD | | | SAVANNAH | GA | 31419 | |
| 32202 | | U5:Utility - large tract | | | | PENDLETON | ST | | | SAVANNAH | GA | 31405 | |
| 32202 | | U5:Utility - large tract | | | | PENDLETON | ST | | | SAVANNAH | GA | 31405 | |
| 32202 | | U5:Utility - large tract | | | | PENDLETON | ST | | | SAVANNAH | GA | 31405 | |
| 32202 | | U5:Utility - large tract | | | | PENDLETON | ST | | | SAVANNAH | GA | 31405 | |
| 31402 | | E1:Exempt - Public Property | | | | INTERCHANGE | CT | | | SAVANNAH | GA | 31415 | |
| 31402 | | E1:Exempt - Public Property | | | | INTERCHANGE | CT | | | SAVANNAH | GA | 31415 | |
| 31402 | | E1:Exempt - Public Property | | | | INTERCHANGE | CT | | | SAVANNAH | GA | 31415 | |
| 31402 | | E1:Exempt - Public Property | 14 | | | INTERCHANGE | CT | | | SAVANNAH | GA | 31415 | |
| 32202 | 4423 | U5:Utility - large tract | | | | GWINNETT | ST | | | SAVANNAH | GA | 31415 | |
| 32202 | 4423 | U5:Utility - large tract | | | | GWINNETT | ST | | | SAVANNAH | GA | 31415 | |
| 32202 | 4423 | U5:Utility - large tract | | | | GWINNETT | ST | | | SAVANNAH | GA | 31415 | |
| 32202 | 4423 | U5:Utility - large tract | | | | GWINNETT | ST | | | SAVANNAH | GA | 31415 | |

| Zip Code | 4-digit zip code extension | CLASS | ADRNO | ADR ADD | ADRDR IR | ADRSTR | ADRSUF | ADRSU F2 | UNITNO | CITYNAME | STATE CODE | ZIP1 | ZIP2 |
|----------|----------------------------|-----------------------------|-------|---------|----------|--------------------|--------|----------|--------|----------|------------|-------|------|
| 31401 | 4433 | E3:Exempt - Charities | 1912 | | | ROSE DHU | IS | | | SAVANNAH | GA | 31419 | |
| 31401 | 4433 | E3:Exempt - Charities | 1912 | | | ROSE DHU | IS | | | SAVANNAH | GA | 31419 | |
| 31401 | 4433 | E3:Exempt - Charities | 1912 | | | ROSE DHU | IS | | | SAVANNAH | GA | 31419 | |
| 31401 | 4433 | E3:Exempt - Charities | 1912 | | | ROSE DHU | IS | | | SAVANNAH | GA | 31419 | |
| 31522 | | R5:Residential Large Tracts | | | | PETIT GUAVE ISLAND | | | | SAVANNAH | GA | 31419 | |
| 31522 | | R5:Residential Large Tracts | | | | PETIT GUAVE ISLAND | | | | SAVANNAH | GA | 31419 | |
| 31522 | | R5:Residential Large Tracts | | | | PETIT GUAVE ISLAND | | | | SAVANNAH | GA | 31419 | |
| 31522 | | R5:Residential Large Tracts | | | | PETIT GUAVE ISLAND | | | | SAVANNAH | GA | 31419 | |
| 31401 | | E1:Exempt - Public Property | | | | ELLA ISLAND | | | | SAVANNAH | GA | 31419 | |
| 31401 | | E1:Exempt - Public Property | | | | ELLA ISLAND | | | | SAVANNAH | GA | 31419 | |
| 31401 | | E1:Exempt - Public Property | | | | ELLA ISLAND | | | | SAVANNAH | GA | 31419 | |
| 31401 | | E1:Exempt - Public Property | | | | ELLA ISLAND | | | | SAVANNAH | GA | 31419 | |
| 31522 | | R5:Residential Large Tracts | | | | PETIT GUAVE ISLAND | | | | SAVANNAH | GA | 31419 | |
| 31522 | | R5:Residential Large Tracts | | | | PETIT GUAVE ISLAND | | | | SAVANNAH | GA | 31419 | |
| 31522 | | R5:Residential Large Tracts | | | | PETIT GUAVE ISLAND | | | | SAVANNAH | GA | 31419 | |
| 31522 | | R5:Residential Large Tracts | | | | PETIT GUAVE ISLAND | | | | SAVANNAH | GA | 31419 | |
| 31419 | 3329 | R5:Residential Large Tracts | | | | ROSE DHU | RD | | | SAVANNAH | GA | 31419 | |
| 31412 | 0146 | R5:Residential Large Tracts | | | | ROSE DHU | RD | | | SAVANNAH | GA | 31419 | |
| 31412 | 0146 | R5:Residential Large Tracts | | | | ROSE DHU | RD | | | SAVANNAH | GA | 31419 | |
| 31328 | | R5:Residential Large Tracts | | | | ROSE DHU | RD | | | SAVANNAH | GA | 31419 | |
| 31402 | 1027 | E1:Exempt - Public Property | 13710 | | | COFFEE BLUFF | RD | | | SAVANNAH | GA | 31419 | |
| 31402 | 1027 | E1:Exempt - Public Property | 13710 | | | COFFEE BLUFF | RD | | | SAVANNAH | GA | 31419 | |
| 31402 | 1027 | E1:Exempt - Public Property | 13710 | | | COFFEE BLUFF | RD | | | SAVANNAH | GA | 31419 | |
| 31402 | 1027 | E1:Exempt - Public Property | 13710 | | | COFFEE BLUFF | RD | | | SAVANNAH | GA | 31419 | |
| 31419 | 2643 | E6:Exempt - Schools | 824 | | | STILLWOOD | DR | | | SAVANNAH | GA | 31419 | |
| 31419 | 2643 | E6:Exempt - Schools | 824 | | | STILLWOOD | DR | | | SAVANNAH | GA | 31419 | |
| 31419 | 2643 | E6:Exempt - Schools | 824 | | | STILLWOOD | DR | | | SAVANNAH | GA | 31419 | |

| Zip Code | 4-digit zip code extension | CLASS | ADRNO | ADR ADD | ADR IR | ADRSTR | ADRSUF | ADRSU F2 | UNITNO | CITYNAME | STATE CODE | ZIP1 | ZIP2 |
|----------|----------------------------|--------------------------------|-------|---------|--------|-----------|--------|----------|--------|----------|------------|-------|------|
| 31419 | 2643 | E6:Exempt - Schools | 824 | | | STILLWOOD | DR | | | SAVANNAH | GA | 31419 | |
| 31313 | 2962 | I4:Industrial Small Tracts | 2353 | | | TREMONT | RD | | | SAVANNAH | GA | 31405 | |
| 31313 | 2962 | I4:Industrial Small Tracts | 2353 | | | TREMONT | RD | | | SAVANNAH | GA | 31405 | |
| 31313 | 2962 | I4:Industrial Small Tracts | 2353 | | | TREMONT | RD | | | SAVANNAH | GA | 31405 | |
| 33019 | | I4:Industrial Small Tracts | 2353 | | | TREMONT | RD | | | SAVANNAH | GA | 31405 | |
| 29304 | | I5:Industrial Large Tracts | 2385 | | | TREMONT | RD | | | SAVANNAH | GA | 31405 | |
| 60523 | 1501 | I5:Industrial Large Tracts | 2385 | | | TREMONT | RD | | | SAVANNAH | GA | 31405 | |
| 60523 | 1501 | I5:Industrial Large Tracts | 2385 | | | TREMONT | RD | | | SAVANNAH | GA | 31405 | |
| 60523 | 1501 | I5:Industrial Large Tracts | 2385 | | | TREMONT | RD | | | SAVANNAH | GA | 31405 | |
| 29304 | | I5:Industrial Large Tracts | 2375 | | | TREMONT | RD | | | SAVANNAH | GA | 31405 | |
| 29304 | | I5:Industrial Large Tracts | 2375 | | | TREMONT | RD | | | SAVANNAH | GA | 31405 | |
| 29304 | | I5:Industrial Large Tracts | 3802 | | | BLOSSOM | DR | | | SAVANNAH | GA | 31405 | |
| 29304 | | I5:Industrial Large Tracts | 3802 | | | BLOSSOM | DR | | | SAVANNAH | GA | 31405 | |
| 29304 | | I5:Industrial Large Tracts | 2375 | | | TREMONT | RD | | | SAVANNAH | GA | 31405 | |
| 27603 | | I5:Industrial Large Tracts | 2367 | | | TREMONT | RD | | | SAVANNAH | GA | 31405 | |
| 02110 | | I5:Industrial Large Tracts | 2375 | | | TREMONT | RD | | | SAVANNAH | GA | 31405 | |
| 31401 | | I4:Industrial Small Tracts | 2200 | | | TREMONT | RD | | | SAVANNAH | GA | 31405 | |
| 31401 | | I4:Industrial Small Tracts | 2200 | | | TREMONT | RD | | | SAVANNAH | GA | 31405 | |
| 33715 | | I4:Industrial Small Tracts | 2200 | | | TREMONT | RD | | | SAVANNAH | GA | 31405 | |
| 33715 | | I4:Industrial Small Tracts | 2200 | | | TREMONT | RD | | | SAVANNAH | GA | 31405 | |
| 31412 | | I4:Industrial Small Tracts | 3000 | | | TREMONT | RD | | | SAVANNAH | GA | 31405 | |
| 28202 | | I4:Industrial Small Tracts | 3000 | | | TREMONT | RD | | | SAVANNAH | GA | 31405 | |
| 28202 | | I4:Industrial Small Tracts | 3000 | | | TREMONT | RD | | | SAVANNAH | GA | 31405 | |
| 28202 | | I4:Industrial Small Tracts | 3000 | | | TREMONT | RD | | | SAVANNAH | GA | 31405 | |
| 32202 | | U2:Utility - operating utility | 2351 | R | | TREMONT | RD | | | SAVANNAH | GA | 31405 | |
| 32202 | | U2:Utility - operating utility | 2351 | R | | TREMONT | RD | | | SAVANNAH | GA | 31405 | |
| 32202 | | U2:Utility - operating utility | 2351 | R | | TREMONT | RD | | | SAVANNAH | GA | 31405 | |
| 32202 | | U5:Utility - large tract | 2351 | | | TREMONT | RD | | | SAVANNAH | GA | 31405 | |
| 46898 | 8040 | I5:Industrial Large Tracts | 0 | | | OGEECHEE | RD | | | SAVANNAH | GA | 31405 | |

| Zip Code | 4-digit zip code extension | CLASS | ADRNO | ADR ADD | ADRDR IR | ADRSTR | ADRSUF | ADRSU F2 | UNITNO | CITYNAME | STATE CODE | ZIP1 | ZIP2 |
|----------|----------------------------|-----------------------------|-------|---------|----------|--------------------|--------|----------|--------|----------|------------|-------|------|
| 46898 | 8040 | I5:Industrial Large Tracts | 0 | | | OGEECHEE | RD | | | SAVANNAH | GA | 31405 | |
| 46898 | 8040 | I5:Industrial Large Tracts | 0 | | | OGEECHEE | RD | | | SAVANNAH | GA | 31405 | |
| 46898 | 8040 | I5:Industrial Large Tracts | 0 | | | OGEECHEE | RD | | | SAVANNAH | GA | 31405 | |
| 31402 | 0128 | E1:Exempt - Public Property | 300 | | | TELFAIR | RD | | | SAVANNAH | GA | 31415 | |
| 31402 | 0128 | E1:Exempt - Public Property | 300 | | | TELFAIR | RD | | | SAVANNAH | GA | 31415 | |
| 31402 | 0128 | E1:Exempt - Public Property | 300 | | | TELFAIR | RD | | | SAVANNAH | GA | 31415 | |
| 31402 | 0128 | E1:Exempt - Public Property | 300 | | | TELFAIR | RD | | | SAVANNAH | GA | 31415 | |
| 31418 | 7442 | I5:Industrial Large Tracts | 289 | | | TELFAIR | RD | | | SAVANNAH | GA | 31415 | |
| 31418 | 7442 | I5:Industrial Large Tracts | 289 | | | TELFAIR | RD | | | SAVANNAH | GA | 31415 | |
| 31418 | 7442 | I5:Industrial Large Tracts | 289 | | | TELFAIR | RD | | | SAVANNAH | GA | 31415 | |
| 31418 | 7442 | I5:Industrial Large Tracts | 289 | | | TELFAIR | RD | | | SAVANNAH | GA | 31415 | |
| 38935 | 0547 | I4:Industrial Small Tracts | 2620 | | | SEABOARD COASTLINE | DR | | | SAVANNAH | GA | 31415 | |
| 38935 | 0547 | I4:Industrial Small Tracts | 2620 | | | SEABOARD COASTLINE | DR | | | SAVANNAH | GA | 31415 | |
| 38935 | 0547 | I4:Industrial Small Tracts | 2620 | | | SEABOARD COASTLINE | DR | | | SAVANNAH | GA | 31415 | |
| 38935 | 0547 | I4:Industrial Small Tracts | 2620 | | | SEABOARD COASTLINE | DR | | | SAVANNAH | GA | 31415 | |
| 31401 | 3901 | E1:Exempt - Public Property | 402 | | | MARKET | ST | | | SAVANNAH | GA | 31408 | |
| 31401 | 3901 | E1:Exempt - Public Property | 402 | | | MARKET | ST | | | SAVANNAH | GA | 31408 | |
| 31401 | 3901 | E1:Exempt - Public Property | 402 | | | MARKET | ST | | | SAVANNAH | GA | 31408 | |
| 31401 | 3901 | E1:Exempt - Public Property | 402 | | | MARKET | ST | | | SAVANNAH | GA | 31408 | |
| 31401 | 2601 | C5:Commercial Large Tracts | 1000 | | | CHATHAM CENTER | DR | | | SAVANNAH | GA | 31405 | |
| 31401 | 2601 | C5:Commercial Large Tracts | 1000 | | | CHATHAM CENTER | DR | | | SAVANNAH | GA | 31405 | |
| 31401 | 2601 | C5:Commercial Large Tracts | 1000 | | | CHATHAM CENTER | DR | | | SAVANNAH | GA | 31405 | |
| 31405 | 7468 | C5:Commercial Large Tracts | 1000 | | | CHATHAM CENTER | DR | | | SAVANNAH | GA | 31405 | |
| 31401 | 2601 | C5:Commercial Large Tracts | | | | CHATHAM CENTER | DR | | | SAVANNAH | GA | 31405 | |
| 31401 | 2601 | C5:Commercial Large Tracts | | | | CHATHAM CENTER | DR | | | SAVANNAH | GA | 31405 | |
| 31401 | 2601 | C5:Commercial Large Tracts | | | | CHATHAM CENTER | DR | | | SAVANNAH | GA | 31405 | |
| 31401 | 2601 | C5:Commercial Large Tracts | | | | CHATHAM CENTER | DR | | | SAVANNAH | GA | 31405 | |
| 31402 | 1027 | E1:Exempt - Public Property | | | | SAN ANTON | DR | | | SAVANNAH | GA | 31419 | |
| 31402 | 1027 | E1:Exempt - Public Property | | | | SAN ANTON | DR | | | SAVANNAH | GA | 31419 | |

| Zip Code | 4-digit zip code extension | CLASS | ADRNO | ADR ADD | ADRDR IR | ADRSTR | ADRSUF | ADRSU F2 | UNITNO | CITYNAME | STATE CODE | ZIP1 | ZIP2 |
|----------|----------------------------|-----------------------------|-------|---------|----------|-------------------|--------|----------|--------|----------|------------|-------|------|
| 31402 | 1027 | E1:Exempt - Public Property | | | | SAN ANTON | DR | | | SAVANNAH | GA | 31419 | |
| 31402 | 1027 | E1:Exempt - Public Property | | | | SAN ANTON | DR | | | SAVANNAH | GA | 31419 | |
| 31401 | 3901 | E1:Exempt - Public Property | 12419 | | | LARGO | DR | | | SAVANNAH | GA | 31419 | |
| 31401 | 3901 | E1:Exempt - Public Property | 12419 | | | LARGO | DR | | | SAVANNAH | GA | 31419 | |
| 31401 | 3901 | E1:Exempt - Public Property | 12419 | | | LARGO | DR | | | SAVANNAH | GA | 31419 | |
| 31401 | 3901 | E1:Exempt - Public Property | 12419 | | | LARGO | DR | | | SAVANNAH | GA | 31419 | |
| 31419 | 2107 | C5:Commercial Large Tracts | 525 | | | WINDSOR | RD | | | SAVANNAH | GA | 31419 | |
| 31419 | 2107 | C5:Commercial Large Tracts | 525 | | | WINDSOR | RD | | | SAVANNAH | GA | 31419 | |
| 31419 | 2107 | C5:Commercial Large Tracts | 525 | | | WINDSOR | RD | | | SAVANNAH | GA | 31419 | |
| 31419 | | R5:Residential Large Tracts | | | | CEDAR GROVE PLANT | DR | | | SAVANNAH | GA | 31419 | |
| 31419 | | R5:Residential Large Tracts | | | | CEDAR GROVE PLANT | DR | | | SAVANNAH | GA | 31419 | |
| 31419 | | R5:Residential Large Tracts | | | | CEDAR GROVE PLANT | DR | | | SAVANNAH | GA | 31419 | |
| 31419 | | R5:Residential Large Tracts | | | | CEDAR GROVE PLANT | DR | | | SAVANNAH | GA | 31419 | |
| 30034 | | E1:Exempt - Public Property | 11900 | | | ABERCORN | ST | | | SAVANNAH | GA | 31419 | |
| 30034 | | E1:Exempt - Public Property | 11900 | | | ABERCORN | ST | | | SAVANNAH | GA | 31419 | |
| 30034 | | E1:Exempt - Public Property | 11900 | | | ABERCORN | ST | | | SAVANNAH | GA | 31419 | |
| 30034 | | E1:Exempt - Public Property | 11900 | | | ABERCORN | ST | | | SAVANNAH | GA | 31419 | |
| 31419 | 1909 | E1:Exempt - Public Property | 11935 | | | ABERCORN | ST | | | SAVANNAH | GA | 31419 | |
| 31419 | 1909 | E1:Exempt - Public Property | 11935 | | | ABERCORN | ST | | | SAVANNAH | GA | 31419 | |
| 31419 | 1909 | E1:Exempt - Public Property | 11935 | | | ABERCORN | ST | | | SAVANNAH | GA | 31419 | |
| 31419 | 1909 | E1:Exempt - Public Property | 11935 | | | ABERCORN | ST | | | SAVANNAH | GA | 31419 | |
| 31321 | | I5:Industrial Large Tracts | 4050 | | | OGEECHEE | RD | | | SAVANNAH | GA | 31405 | |
| 31321 | | I5:Industrial Large Tracts | 4050 | | | OGEECHEE | RD | | | SAVANNAH | GA | 31405 | |
| 31321 | | I5:Industrial Large Tracts | 4050 | | | OGEECHEE | RD | | | SAVANNAH | GA | 31405 | |
| 31321 | | I5:Industrial Large Tracts | 4050 | | | OGEECHEE | RD | | | SAVANNAH | GA | 31405 | |
| 31401 | | E1:Exempt - Public Property | 1050 | | | CARL GRIFFIN | DR | | | SAVANNAH | GA | 31405 | |
| 31401 | | E1:Exempt - Public Property | 1050 | | | CARL GRIFFIN | DR | | | SAVANNAH | GA | 31405 | |
| 31401 | | E1:Exempt - Public Property | 1050 | | | CARL GRIFFIN | DR | | | SAVANNAH | GA | 31405 | |
| 31401 | | E1:Exempt - Public Property | 1050 | | | CARL GRIFFIN | DR | | | SAVANNAH | GA | 31405 | |
| 31403 | | C4:Commercial Small Tracts | 1475 | | | CHATHAM PARKWAY | | | | SAVANNAH | GA | 31405 | |
| 31403 | | C4:Commercial Small Tracts | 1475 | | | CHATHAM PARKWAY | | | | SAVANNAH | GA | 31405 | |
| 31210 | | C4:Commercial Small Tracts | 1475 | | | CHATHAM PARKWAY | | | | SAVANNAH | GA | 31405 | |

| Zip Code | 4-digit zip code extension | CLASS | ADRNO | ADR ADD | ADRDR IR | ADRSTR | ADRSUF | ADRSU F2 | UNITNO | CITYNAME | STATE CODE | ZIP1 | ZIP2 |
|----------|----------------------------|-----------------------------|-------|---------|----------|-----------------|--------|----------|--------|----------|------------|-------|------|
| 30339 | | C4:Commercial Small Tracts | 1475 | | | CHATHAM PARKWAY | | | | SAVANNAH | GA | 31405 | |
| 31412 | | C5:Commercial Large Tracts | 1380 | | | CHATHAM PARKWAY | | | | SAVANNAH | GA | 31405 | |
| 31420 | | C5:Commercial Large Tracts | 1380 | | | CHATHAM PARKWAY | | | | SAVANNAH | GA | 31405 | |
| 31420 | | C5:Commercial Large Tracts | 1380 | | | CHATHAM PARKWAY | | | | SAVANNAH | GA | 31405 | |
| 31420 | | C5:Commercial Large Tracts | 1380 | | | CHATHAM PARKWAY | | | | SAVANNAH | GA | 31405 | |
| 31204 | | C4:Commercial Small Tracts | 1426 | | | CHATHAM PARKWAY | | | | SAVANNAH | GA | 31405 | |
| 31204 | | C4:Commercial Small Tracts | 1426 | | | CHATHAM PARKWAY | | | | SAVANNAH | GA | 31405 | |
| 31204 | | C4:Commercial Small Tracts | 1426 | | | CHATHAM PARKWAY | | | | SAVANNAH | GA | 31405 | |
| 31204 | | C4:Commercial Small Tracts | 1426 | | | CHATHAM PARKWAY | | | | SAVANNAH | GA | 31405 | |
| 31321 | | I5:Industrial Large Tracts | 4140 | | | OGEECHEE | RD | | | SAVANNAH | GA | 31405 | |
| 31321 | | I5:Industrial Large Tracts | 4140 | | | OGEECHEE | RD | | | SAVANNAH | GA | 31405 | |
| 31321 | | I5:Industrial Large Tracts | 4140 | | | OGEECHEE | RD | | | SAVANNAH | GA | 31405 | |
| 31321 | | I5:Industrial Large Tracts | 4140 | | | OGEECHEE | RD | | | SAVANNAH | GA | 31405 | |
| 90025 | | C5:Commercial Large Tracts | 1699 | | | CHATHAM PARKWAY | | | | SAVANNAH | GA | 31405 | |
| 90025 | | C5:Commercial Large Tracts | 1699 | | | CHATHAM PARKWAY | | | | SAVANNAH | GA | 31405 | |
| 90025 | | C5:Commercial Large Tracts | 1699 | | | CHATHAM PARKWAY | | | | SAVANNAH | GA | 31405 | |
| 90025 | | C5:Commercial Large Tracts | 1699 | | | CHATHAM PARKWAY | | | | SAVANNAH | GA | 31405 | |
| 98008 | | R5:Residential Large Tracts | | | | VETERANS | PKWY | | | SAVANNAH | GA | 31405 | |
| 98008 | | R5:Residential Large Tracts | | | | VETERANS | PKWY | | | SAVANNAH | GA | 31405 | |
| 98004 | | R5:Residential Large Tracts | | | | VETERANS | PKWY | | | SAVANNAH | GA | 31405 | |
| 98004 | | R5:Residential Large Tracts | | | | VETERANS | PKWY | | | SAVANNAH | GA | 31405 | |
| 98008 | | R5:Residential Large Tracts | | | | VETERANS | PKWY | | | SAVANNAH | GA | 31405 | |
| 98008 | | R5:Residential Large Tracts | | | | VETERANS | PKWY | | | SAVANNAH | GA | 31405 | |
| 98004 | | R5:Residential Large Tracts | | | | VETERANS | PKWY | | | SAVANNAH | GA | 31405 | |

| Zip Code | 4-digit zip code extension | CLASS | ADRNO | ADR ADD | ADRDR IR | ADRSTR | ADRSUF | ADRSU F2 | UNITNO | CITYNAME | STATE CODE | ZIP1 | ZIP2 |
|----------|----------------------------|-----------------------------|-------|---------|----------|--------------|--------|----------|--------|----------|------------|-------|------|
| 98004 | | R5:Residential Large Tracts | | | | VETERANS | PKWY | | | SAVANNAH | GA | 31405 | |
| 31402 | | E1:Exempt - Public Property | 1132 | | | MOHAWK | ST | | | SAVANNAH | GA | 31419 | |
| 31402 | | E1:Exempt - Public Property | 1132 | | | MOHAWK | ST | | | SAVANNAH | GA | 31419 | |
| 31402 | | E1:Exempt - Public Property | 1132 | | | MOHAWK | ST | | | SAVANNAH | GA | 31419 | |
| 31402 | | E1:Exempt - Public Property | 1132 | | | MOHAWK | ST | | | SAVANNAH | GA | 31419 | |
| 31419 | | R5:Residential Large Tracts | | | | COFFEE BLUFF | | | | SAVANNAH | GA | 31419 | |
| 31419 | | R5:Residential Large Tracts | | | | COFFEE BLUFF | | | | SAVANNAH | GA | 31419 | |
| 31419 | | R5:Residential Large Tracts | | | | COFFEE BLUFF | | | | SAVANNAH | GA | 31419 | |
| 31419 | | R5:Residential Large Tracts | | | | COFFEE BLUFF | | | | SAVANNAH | GA | 31419 | |
| 31410 | 0456 | R5:Residential Large Tracts | | | | APACHE | AVE | | | SAVANNAH | GA | 31419 | |
| 31410 | 0456 | R5:Residential Large Tracts | | | | APACHE | AVE | | | SAVANNAH | GA | 31419 | |
| 31410 | 0456 | R5:Residential Large Tracts | | | | APACHE | AVE | | | SAVANNAH | GA | 31419 | |
| 31410 | 0456 | R5:Residential Large Tracts | | | | APACHE | AVE | | | SAVANNAH | GA | 31419 | |
| 31419 | 2409 | R5:Residential Large Tracts | | | | HOVER CREEK | RD | | | SAVANNAH | GA | 31419 | |
| 31419 | 2409 | R5:Residential Large Tracts | | | | HOVER CREEK | RD | | | SAVANNAH | GA | 31419 | |
| 31419 | 2409 | R5:Residential Large Tracts | | | | HOVER CREEK | RD | | | SAVANNAH | GA | 31419 | |
| 40514 | 2221 | R5:Residential Large Tracts | | | | HOVER CREEK | RD | | | SAVANNAH | GA | 31419 | |
| 31419 | | C5:Commercial Large Tracts | 14045 | | | ABERCORN | ST | | | SAVANNAH | GA | 31419 | |
| 31419 | | C5:Commercial Large Tracts | 14045 | | | ABERCORN | ST | | | SAVANNAH | GA | 31419 | |
| 31419 | | C5:Commercial Large Tracts | 14045 | | | ABERCORN | ST | | | SAVANNAH | GA | 31419 | |
| 31419 | | C5:Commercial Large Tracts | 14045 | | | ABERCORN | ST | | | SAVANNAH | GA | 31419 | |
| 98008 | | R5:Residential Large Tracts | | | | OGEECHEE | RD | | | SAVANNAH | GA | 31405 | |
| 98008 | | R5:Residential Large Tracts | | | | OGEECHEE | RD | | | SAVANNAH | GA | 31405 | |
| 98004 | | R5:Residential Large Tracts | | | | OGEECHEE | RD | | | SAVANNAH | GA | 31405 | |
| 98004 | | R5:Residential Large Tracts | | | | OGEECHEE | RD | | | SAVANNAH | GA | 31405 | |

| Zip Code | 4-digit zip code extension | CLASS | ADRNO | ADR ADD | ADRDR IR | ADRSTR | ADRSUF | ADRSU F2 | UNITNO | CITYNAME | STATE CODE | ZIP1 | ZIP2 |
|----------|----------------------------|-----------------------------|-------|---------|----------|--------------|--------|----------|--------|----------|------------|-------|------|
| 31402 | 1027 | E1:Exempt - Public Property | 1030 | | | CARL GRIFFIN | DR | | | SAVANNAH | GA | 31405 | |
| 31402 | 1027 | E1:Exempt - Public Property | 1030 | | | CARL GRIFFIN | DR | | | SAVANNAH | GA | 31405 | |
| 31402 | 1027 | E1:Exempt - Public Property | 1010 | | | CARL GRIFFIN | DR | | | SAVANNAH | GA | 31405 | |
| 31402 | 1027 | E1:Exempt - Public Property | 1010 | | | CARL GRIFFIN | DR | | | SAVANNAH | GA | 31405 | |
| 31412 | | E1:Exempt - Public Property | 6183 | | | HIGHWAY 21 | | | | SAVANNAH | GA | 31407 | |
| 31412 | | E1:Exempt - Public Property | 6183 | | | HIGHWAY 21 | | | | SAVANNAH | GA | 31407 | |
| 31412 | | E1:Exempt - Public Property | 6183 | M | | HIGHWAY 21 | | | | SAVANNAH | GA | 31407 | |
| 31412 | | E1:Exempt - Public Property | 6183 | | | HIGHWAY 21 | | | | SAVANNAH | GA | 31407 | |
| 31412 | | E1:Exempt - Public Property | | | | HIGHWAY 21 | | | | SAVANNAH | GA | 31407 | |
| 31412 | | E1:Exempt - Public Property | | | | HIGHWAY 21 | | | | SAVANNAH | GA | 31407 | |
| 31412 | | E1:Exempt - Public Property | | | | HIGHWAY 21 | | | | SAVANNAH | GA | 31407 | |
| 31412 | | E1:Exempt - Public Property | | | | HIGHWAY 21 | | | | SAVANNAH | GA | 31407 | |
| 31411 | 1537 | C5:Commercial Large Tracts | 4704 | | | OGEECHEE | RD | | | SAVANNAH | GA | 31405 | |
| 31411 | 1537 | C5:Commercial Large Tracts | 4704 | | | OGEECHEE | RD | | | SAVANNAH | GA | 31405 | |
| 31411 | 1537 | C5:Commercial Large Tracts | 4704 | | | OGEECHEE | RD | | | SAVANNAH | GA | 31405 | |
| 31411 | 1537 | C5:Commercial Large Tracts | 4704 | | | OGEECHEE | RD | | | SAVANNAH | GA | 31405 | |
| 31411 | 1537 | C5:Commercial Large Tracts | | | | OGEECHEE | RD | | | SAVANNAH | GA | 31405 | |
| 31411 | 1537 | C5:Commercial Large Tracts | | | | OGEECHEE | RD | | | SAVANNAH | GA | 31405 | |
| 31411 | 1537 | C5:Commercial Large Tracts | | | | OGEECHEE | RD | | | SAVANNAH | GA | 31405 | |
| 31411 | 1537 | C5:Commercial Large Tracts | | | | OGEECHEE | RD | | | SAVANNAH | GA | 31405 | |
| 31411 | 1537 | C5:Commercial Large Tracts | | | | OGEECHEE | RD | | | SAVANNAH | GA | 31405 | |
| 31411 | 1537 | C5:Commercial Large Tracts | | | | OGEECHEE | RD | | | SAVANNAH | GA | 31405 | |
| 31411 | 1537 | C5:Commercial Large Tracts | | | | OGEECHEE | RD | | | SAVANNAH | GA | 31405 | |
| 31401 | | E1:Exempt - Public Property | | | | OGEECHEE | RD | | | SAVANNAH | GA | 31405 | |
| 31401 | | E1:Exempt - Public Property | | | | OGEECHEE | RD | | | SAVANNAH | GA | 31405 | |
| 31401 | | E1:Exempt - Public Property | | | | OGEECHEE | RD | | | SAVANNAH | GA | 31405 | |

| Zip Code | 4-digit zip code extension | CLASS | ADRNO | ADR ADD | ADRDR IR | ADRSTR | ADRSUF | ADRSU F2 | UNITNO | CITYNAME | STATE CODE | ZIP1 | ZIP2 |
|----------|----------------------------|-----------------------------|-------|---------|----------|------------|--------|----------|--------|-------------|------------|-------|------|
| 31401 | | E1:Exempt - Public Property | | | | OGEECHEE | RD | | | SAVANNAH | GA | 31405 | |
| 31418 | | E1:Exempt - Public Property | 200 | | | GULFSTREAM | RD | | | GARDEN CITY | GA | 31408 | |
| 31418 | | E1:Exempt - Public Property | 200 | | | GULFSTREAM | RD | | | GARDEN CITY | GA | 31408 | |
| 24042 | 0028 | I5:Industrial Large Tracts | | | | GULFSTREAM | RD | | | SAVANNAH | GA | 31407 | |
| 24042 | 0028 | I5:Industrial Large Tracts | | | | GULFSTREAM | RD | | | SAVANNAH | GA | 31407 | |
| 23510 | | I5:Industrial Large Tracts | | | | GULFSTREAM | RD | | | SAVANNAH | GA | 31407 | |
| 23510 | | I5:Industrial Large Tracts | | | | GULFSTREAM | RD | | | SAVANNAH | GA | 31407 | |
| 46898 | 8040 | I5:Industrial Large Tracts | 127 | | | GULFSTREAM | RD | | | SAVANNAH | GA | 31407 | |
| 46898 | 8040 | I5:Industrial Large Tracts | 127 | | | GULFSTREAM | RD | | | SAVANNAH | GA | 31407 | |
| 46898 | 8040 | I5:Industrial Large Tracts | 127 | | | GULFSTREAM | RD | | | SAVANNAH | GA | 31407 | |
| 46898 | 8040 | I5:Industrial Large Tracts | 127 | | | GULFSTREAM | RD | | | SAVANNAH | GA | 31407 | |
| 31402 | 0128 | E1:Exempt - Public Property | 351 | | | TECHNOLOGY | CIR | | | SAVANNAH | GA | 31407 | |
| 31402 | 0128 | E1:Exempt - Public Property | 351 | | | TECHNOLOGY | CIR | | | SAVANNAH | GA | 31407 | |
| 31402 | 0128 | E1:Exempt - Public Property | 351 | | | TECHNOLOGY | CIR | | | SAVANNAH | GA | 31407 | |
| 31402 | 0128 | E1:Exempt - Public Property | 351 | | | TECHNOLOGY | CIR | | | SAVANNAH | GA | 31407 | |
| 30334 | 1450 | E1:Exempt - Public Property | 251 | | | TECHNOLOGY | CIR | | | SAVANNAH | GA | 31407 | |
| 30334 | 1450 | E1:Exempt - Public Property | 251 | | | TECHNOLOGY | CIR | | | SAVANNAH | GA | 31407 | |
| 30334 | 1450 | E1:Exempt - Public Property | 251 | | | TECHNOLOGY | CIR | | | SAVANNAH | GA | 31407 | |
| 30334 | 1450 | E1:Exempt - Public Property | 251 | | | TECHNOLOGY | CIR | | | SAVANNAH | GA | 31407 | |
| 31402 | 0128 | E1:Exempt - Public Property | | | | CROSSROADS | PKWY | | | SAVANNAH | GA | 31407 | |
| 31402 | 0128 | E1:Exempt - Public Property | | | | CROSSROADS | PKWY | | | SAVANNAH | GA | 31407 | |
| 31402 | 0128 | E1:Exempt - Public Property | | | | CROSSROADS | PKWY | | | SAVANNAH | GA | 31407 | |

| Zip Code | 4-digit zip code extension | CLASS | ADRNO | ADR ADD | ADRDR IR | ADRSTR | ADRSUF | ADRSU F2 | UNITNO | CITYNAME | STATE CODE | ZIP1 | ZIP2 |
|----------|----------------------------|-----------------------------|-------|---------|----------|---------------|--------|----------|--------|----------|------------|-------|------|
| 31402 | 0128 | E1:Exempt - Public Property | | | | CROSSROADS | PKWY | | | SAVANNAH | GA | 31407 | |
| 31402 | 1027 | E1:Exempt - Public Property | | | | HIGHWAY 21 | | | | SAVANNAH | GA | 31407 | |
| 31402 | 1027 | E1:Exempt - Public Property | | | | HIGHWAY 21 | | | | SAVANNAH | GA | 31407 | |
| 31402 | 1027 | E1:Exempt - Public Property | | | | HIGHWAY 21 | | | | SAVANNAH | GA | 31407 | |
| 31402 | 1027 | E1:Exempt - Public Property | | | | HIGHWAY 21 | | | | SAVANNAH | GA | 31407 | |
| 31402 | 0128 | E1:Exempt - Public Property | 150 | | | PORTSIDE | CT | | | SAVANNAH | GA | 31407 | |
| 46240 | | I5:Industrial Large Tracts | 150 | | | PORTSIDE | CT | | | SAVANNAH | GA | 31407 | |
| 46240 | | I5:Industrial Large Tracts | 150 | | | PORTSIDE | CT | | | SAVANNAH | GA | 31407 | |
| 35203 | | I5:Industrial Large Tracts | 150 | | | PORTSIDE | CT | | | SAVANNAH | GA | 31407 | |
| 31402 | 0128 | E1:Exempt - Public Property | 235 | | | JIMMY DELOACH | PKWY | | | SAVANNAH | GA | 31407 | |
| 46240 | | I5:Industrial Large Tracts | 235 | | | JIMMY DELOACH | PKWY | | | SAVANNAH | GA | 31407 | |
| 46240 | | I5:Industrial Large Tracts | 235 | | | JIMMY DELOACH | PKWY | | | SAVANNAH | GA | 31407 | |
| 46240 | | I5:Industrial Large Tracts | 235 | | | JIMMY DELOACH | PKWY | | | SAVANNAH | GA | 31407 | |
| 31402 | 0128 | E1:Exempt - Public Property | 163 | | | PORTSIDE | CT | | | SAVANNAH | GA | 31407 | |
| 31402 | 0128 | E1:Exempt - Public Property | 163 | | | PORTSIDE | CT | | | SAVANNAH | GA | 31407 | |
| 31402 | 0128 | E1:Exempt - Public Property | 163 | | | PORTSIDE | CT | | | SAVANNAH | GA | 31407 | |
| 31402 | 0128 | E1:Exempt - Public Property | 163 | | | PORTSIDE | CT | | | SAVANNAH | GA | 31407 | |
| 46240 | | I5:Industrial Large Tracts | 175 | | | PORTSIDE | CT | | | SAVANNAH | GA | 31407 | |
| 46240 | | I5:Industrial Large Tracts | 175 | | | PORTSIDE | CT | | | SAVANNAH | GA | 31407 | |
| 46240 | | I5:Industrial Large Tracts | 175 | | | PORTSIDE | CT | | | SAVANNAH | GA | 31407 | |
| 46240 | | I5:Industrial Large Tracts | 175 | | | PORTSIDE | CT | | | SAVANNAH | GA | 31407 | |
| 46240 | | I4:Industrial Small Tracts | 170 | | | PORTSIDE | CT | | | SAVANNAH | GA | 31407 | |

| Zip Code | 4-digit zip code extension | CLASS | ADRNO | ADR ADD | ADR IR | ADRSTR | ADRSUF | ADRSU F2 | UNITNO | CITYNAME | STATE CODE | ZIP1 | ZIP2 |
|----------|----------------------------|-----------------------------|-------|---------|--------|---------------|--------|----------|--------|----------------|------------|-------|------|
| 46240 | | I4:Industrial Small Tracts | 170 | | | PORTSIDE | CT | | | SAVANNAH | GA | 31407 | |
| 46240 | | I4:Industrial Small Tracts | 170 | | | PORTSIDE | CT | | | SAVANNAH | GA | 31407 | |
| 46240 | | I4:Industrial Small Tracts | 170 | | | PORTSIDE | CT | | | SAVANNAH | GA | 31407 | |
| 24042 | 0028 | C5:Commercial Large Tracts | | | | GULFSTREAM | RD | | | SAVANNAH | GA | 31407 | |
| 24042 | 0028 | C5:Commercial Large Tracts | | | | GULFSTREAM | RD | | | SAVANNAH | GA | 31407 | |
| 23510 | | C5:Commercial Large Tracts | | | | GULFSTREAM | RD | | | SAVANNAH | GA | 31407 | |
| 23510 | | C5:Commercial Large Tracts | | | | GULFSTREAM | RD | | | SAVANNAH | GA | 31407 | |
| 31402 | 0128 | E1:Exempt - Public Property | | | | JIMMY DELOACH | PKWY | | | SAVANNAH | GA | 31407 | |
| 31402 | 0128 | E1:Exempt - Public Property | | | | JIMMY DELOACH | PKWY | | | SAVANNAH | GA | 31407 | |
| 31402 | 0128 | E1:Exempt - Public Property | | | | JIMMY DELOACH | PKWY | | | SAVANNAH | GA | 31407 | |
| 31402 | 0128 | E1:Exempt - Public Property | | | | JIMMY DELOACH | PKWY | | | SAVANNAH | GA | 31407 | |
| 24042 | 0028 | I5:Industrial Large Tracts | | | | CROSSROADS | PKWY | | | SAVANNAH | GA | 31408 | |
| 24042 | 0028 | I5:Industrial Large Tracts | | | | CROSSROADS | PKWY | | | SAVANNAH | GA | 31408 | |
| 23510 | | I5:Industrial Large Tracts | | | | CROSSROADS | PKWY | | | SAVANNAH | GA | 31408 | |
| 23510 | | I5:Industrial Large Tracts | | | | CROSSROADS | PKWY | | | SAVANNAH | GA | 31408 | |
| 30348 | 5842 | E1:Exempt - Public Property | 125 | | | CROSSROADS | PKWY | | | SAVANNAH | GA | 31407 | |
| 30348 | 5842 | E1:Exempt - Public Property | 125 | | | CROSSROADS | PKWY | | | SAVANNAH | GA | 31407 | |
| 30348 | 5842 | E1:Exempt - Public Property | 125 | | | CROSSROADS | PKWY | | | SAVANNAH | GA | 31407 | |
| 30348 | 5842 | E1:Exempt - Public Property | 125 | | | CROSSROADS | PKWY | | | SAVANNAH | GA | 31407 | |
| 31402 | 0128 | E1:Exempt - Public Property | 151 | | | CROSSROADS | PKWY | | | PORT WENTWORTH | GA | 31407 | |
| 31402 | 0128 | E1:Exempt - Public Property | 151 | | | CROSSROADS | PKWY | | | SAVANNAH | GA | 31407 | |

| Zip Code | 4-digit zip code extension | CLASS | ADRNO | ADR ADD | ADRDR IR | ADRSTR | ADRSUF | ADRSU F2 | UNITNO | CITYNAME | STATE CODE | ZIP1 | ZIP2 |
|----------|----------------------------|-----------------------------|-------|---------|----------|------------|--------|----------|--------|----------------|------------|-------|------|
| 31402 | 0128 | E1:Exempt - Public Property | 151 | | | CROSSROADS | PKWY | | | SAVANNAH | GA | 31407 | |
| 31402 | 0128 | E1:Exempt - Public Property | 151 | | | CROSSROADS | PKWY | | | SAVANNAH | GA | 31407 | |
| 90230 | | I5:Industrial Large Tracts | 1 | | | KNOWLTON | WAY | | | PORT WENTWORTH | GA | 31407 | |
| 90230 | | I5:Industrial Large Tracts | 1 | | | KNOWLTON | WAY | | | SAVANNAH | GA | 31407 | |
| 90230 | | I5:Industrial Large Tracts | 1 | | | KNOWLTON | WAY | | | SAVANNAH | GA | 31407 | |
| 90230 | | I5:Industrial Large Tracts | 1 | | | KNOWLTON | WAY | | | SAVANNAH | GA | 31407 | |
| 28117 | | I5:Industrial Large Tracts | 50 | | | INNOVATION | DR | | | SAVANNAH | GA | 31408 | |
| 28117 | | I5:Industrial Large Tracts | 50 | | | INNOVATION | DR | | | SAVANNAH | GA | 31408 | |
| 28117 | | I5:Industrial Large Tracts | 50 | | | INNOVATION | DR | | | SAVANNAH | GA | 31408 | |
| 28117 | | I5:Industrial Large Tracts | 50 | | | INNOVATION | DR | | | SAVANNAH | GA | 31408 | |
| 31402 | 0128 | E1:Exempt - Public Property | 195 | | | CROSSROADS | PKWY | | | PORT WENTWORTH | GA | 31407 | |
| 31402 | 0128 | E1:Exempt - Public Property | 195 | | | CROSSROADS | PKWY | | | SAVANNAH | GA | 31407 | |
| 31402 | 0128 | E1:Exempt - Public Property | 195 | | | CROSSROADS | PKWY | | | SAVANNAH | GA | 31407 | |
| 31402 | 0128 | E1:Exempt - Public Property | 195 | | | CROSSROADS | PKWY | | | SAVANNAH | GA | 31407 | |
| 31402 | 0128 | E1:Exempt - Public Property | 40 | | | INNOVATION | DR | | | SAVANNAH | GA | 31407 | |
| 31402 | 0128 | E1:Exempt - Public Property | 40 | | | INNOVATION | DR | | | SAVANNAH | GA | 31407 | |
| 31402 | 0128 | E1:Exempt - Public Property | 40 | | | INNOVATION | DR | | | SAVANNAH | GA | 31407 | |
| 31402 | 0128 | E1:Exempt - Public Property | 40 | | | INNOVATION | DR | | | SAVANNAH | GA | 31407 | |
| 31402 | 0128 | E1:Exempt - Public Property | 1 | | | INNOVATION | DR | | | SAVANNAH | GA | 31407 | |
| 31402 | 0128 | E1:Exempt - Public Property | 1 | | | INNOVATION | DR | | | SAVANNAH | GA | 31407 | |
| 31402 | 0128 | E1:Exempt - Public Property | 1 | | | INNOVATION | DR | | | SAVANNAH | GA | 31407 | |
| 31402 | 0128 | E1:Exempt - Public Property | 1 | | | INNOVATION | DR | | | SAVANNAH | GA | 31407 | |
| 31402 | 0128 | E1:Exempt - Public Property | 1 | | | INNOVATION | DR | | | SAVANNAH | GA | 31407 | |
| 31402 | 0128 | E1:Exempt - Public Property | 3 | | | INNOVATION | DR | | | SAVANNAH | GA | 31407 | |
| 31402 | 0128 | E1:Exempt - Public Property | 3 | | | INNOVATION | DR | | | SAVANNAH | GA | 31407 | |
| 31402 | 0128 | E1:Exempt - Public Property | 3 | | | INNOVATION | DR | | | SAVANNAH | GA | 31407 | |

| Zip Code | 4-digit zip code extension | CLASS | ADRNO | ADR ADD | ADR IR | ADRSTR | ADRSUF | ADRSU F2 | UNITNO | CITYNAME | STATE CODE | ZIP1 | ZIP2 |
|----------|----------------------------|-----------------------------|-------|---------|--------|-------------|--------|----------|--------|-------------|------------|-------|------|
| 31402 | 0128 | E1:Exempt - Public Property | 3 | | | INNOVATION | DR | | | SAVANNAH | GA | 31407 | |
| 31408 | 8000 | E1:Exempt - Public Property | | | | AIRWAYS | AVE | | | SAVANNAH | | 31408 | |
| 31408 | 8000 | E1:Exempt - Public Property | | | | AIRWAYS | AVE | | | SAVANNAH | | 31408 | |
| 31408 | 8000 | E1:Exempt - Public Property | | | | AIRWAYS | AVE | | | SAVANNAH | | 31408 | |
| 31408 | 8000 | E1:Exempt - Public Property | | | | AIRWAYS | AVE | | | SAVANNAH | | 31408 | |
| 31408 | 8000 | E1:Exempt - Public Property | | | | AIRWAYS | AVE | | | SAVANNAH | GA | 31408 | |
| 31408 | 8000 | E1:Exempt - Public Property | | | | AIRWAYS | AVE | | | SAVANNAH | GA | 31408 | |
| 31408 | 8000 | E1:Exempt - Public Property | | | | AIRWAYS | AVE | | | SAVANNAH | GA | 31408 | |
| 31408 | 8000 | E1:Exempt - Public Property | | | | AIRWAYS | AVE | | | SAVANNAH | GA | 31408 | |
| 31408 | 8000 | E1:Exempt - Public Property | | | | BOURNE | AVE | | | SAVANNAH | GA | 31408 | |
| 31408 | 8000 | E1:Exempt - Public Property | | | | BOURNE | AVE | | | SAVANNAH | GA | 31408 | |
| 31408 | 8000 | E1:Exempt - Public Property | | | | BOURNE | AVE | | | SAVANNAH | GA | 31408 | |
| 31408 | 8000 | E1:Exempt - Public Property | | | | BOURNE | AVE | | | GARDEN CITY | GA | 31408 | |
| 31408 | 8000 | E1:Exempt - Public Property | | | | BOURNE | AVE | | | GARDEN CITY | GA | 31408 | |
| 31408 | 8000 | E1:Exempt - Public Property | 400 | | | AIRWAYS | AVE | | | SAVANNAH | GA | 31408 | |
| 31408 | 8000 | E1:Exempt - Public Property | 400 | | | AIRWAYS | AVE | | | SAVANNAH | GA | 31408 | |
| 31408 | 8000 | E1:Exempt - Public Property | 400 | | | AIRWAYS | AVE | | | SAVANNAH | GA | 31408 | |
| 31408 | 8000 | E1:Exempt - Public Property | 400 | | | AIRWAYS | AVE | | | SAVANNAH | GA | 31408 | |
| 31408 | 8000 | E1:Exempt - Public Property | | | | DAVIDSON | DR | | | SAVANNAH | GA | 31408 | |
| 31402 | 1027 | E1:Exempt - Public Property | 1325 | | | DEAN FOREST | RD | | | SAVANNAH | GA | 31405 | |

| Zip Code | 4-digit zip code extension | CLASS | ADRNO | ADR ADD | ADRDR IR | ADRSTR | ADRSUF | ADRSU F2 | UNITNO | CITYNAME | STATE CODE | ZIP1 | ZIP2 |
|----------|----------------------------|-----------------------------|-------|---------|----------|-------------------|--------|----------|--------|----------|------------|-------|------|
| 31402 | 1027 | E1:Exempt - Public Property | 1325 | | | DEAN FOREST | RD | | | SAVANNAH | GA | 31405 | |
| 31402 | 1027 | E1:Exempt - Public Property | 1325 | | | DEAN FOREST | RD | | | SAVANNAH | GA | 31405 | |
| 31402 | 1027 | E1:Exempt - Public Property | 1325 | | | DEAN FOREST | RD | | | SAVANNAH | GA | 31405 | |
| 31401 | | I4:Industrial Small Tracts | 1319 | | | DEAN FOREST | RD | | | SAVANNAH | GA | 31405 | |
| 31401 | | I4:Industrial Small Tracts | 1319 | | | DEAN FOREST | RD | | | SAVANNAH | GA | 31405 | |
| 31401 | | I4:Industrial Small Tracts | 1319 | | | DEAN FOREST | RD | | | SAVANNAH | GA | 31405 | |
| 06897 | | I4:Industrial Small Tracts | 1319 | | | DEAN FOREST | RD | | | SAVANNAH | GA | 31405 | |
| 31406 | | R5:Residential Large Tracts | | | | GROVE POINT | RD | | | SAVANNAH | GA | 31419 | |
| 31406 | | R5:Residential Large Tracts | | | | GROVE POINT | RD | | | SAVANNAH | GA | 31419 | |
| 31410 | 2463 | R5:Residential Large Tracts | | | | GROVE POINT | RD | | | SAVANNAH | GA | 31419 | |
| 31410 | 2463 | R5:Residential Large Tracts | | | | GROVE POINT | RD | | | SAVANNAH | GA | 31419 | |
| 31406 | | J5:(NO DESCRIPTION) | | | | GROVE HILL ISLAND | RD | | | SAVANNAH | GA | 31419 | |
| 31406 | | J5:(NO DESCRIPTION) | 2285 | | | GROVE POINT | RD | | | SAVANNAH | GA | 31419 | |
| 31406 | | J5:(NO DESCRIPTION) | 2285 | | | GROVE POINT | RD | | | SAVANNAH | GA | 31419 | |
| 31406 | | J5:(NO DESCRIPTION) | | | | GROVE POINT | RD | | | SAVANNAH | GA | 31419 | |
| 31406 | | J5:(NO DESCRIPTION) | | | | GROVE POINT | RD | | | SAVANNAH | GA | 31419 | |
| 31406 | | J5:(NO DESCRIPTION) | | | | GROVE POINT | RD | | | SAVANNAH | GA | 31419 | |
| 30028 | | R5:Residential Large Tracts | | | | WILD HERON | RD | | | SAVANNAH | GA | 31419 | |
| 30028 | | R5:Residential Large Tracts | | | | WILD HERON | RD | | | SAVANNAH | GA | 31419 | |
| 30306 | | R5:Residential Large Tracts | | | | WILD HERON | RD | | | SAVANNAH | GA | 31419 | |
| 30306 | | R5:Residential Large Tracts | | | | WILD HERON | RD | | | SAVANNAH | GA | 31419 | |
| 31406 | | J5:(NO DESCRIPTION) | | | | CHEVIS | RD | | | SAVANNAH | GA | 31419 | |
| 31406 | | J5:(NO DESCRIPTION) | | | | CHEVIS | RD | | | SAVANNAH | GA | 31419 | |
| 31406 | | J5:(NO DESCRIPTION) | | | | CHEVIS | RD | | | SAVANNAH | GA | 31419 | |

| Zip Code | 4-digit zip code extension | CLASS | ADRNO | ADR ADD | ADR IR | ADRSTR | ADRSUF | ADRSU F2 | UNITNO | CITYNAME | STATE CODE | ZIP1 | ZIP2 |
|----------|----------------------------|-----------------------------|-------|---------|--------|--------|--------|----------|--------|----------|------------|-------|------|
| 31406 | | J5:(NO DESCRIPTION) | 939 | | | CHEVIS | RD | | | SAVANNAH | GA | 31419 | |
| 31406 | | J5:(NO DESCRIPTION) | 939 | | | CHEVIS | RD | | | SAVANNAH | GA | 31419 | |
| 31406 | | J5:(NO DESCRIPTION) | 939 | | | CHEVIS | RD | | | SAVANNAH | GA | 31419 | |
| 31406 | | J5:(NO DESCRIPTION) | 935 | | | CHEVIS | RD | | | SAVANNAH | GA | 31419 | |
| 31406 | | J5:(NO DESCRIPTION) | 935 | | | CHEVIS | RD | | | SAVANNAH | GA | 31419 | |
| 31406 | | J5:(NO DESCRIPTION) | 935 | | | CHEVIS | RD | | | SAVANNAH | GA | 31419 | |
| 31406 | | R5:Residential Large Tracts | | | | CHEVIS | RD | | | SAVANNAH | GA | 31419 | |
| 31406 | | R5:Residential Large Tracts | | | | CHEVIS | RD | | | SAVANNAH | GA | 31419 | |
| 31410 | 2463 | R5:Residential Large Tracts | | | | CHEVIS | RD | | | SAVANNAH | GA | 31419 | |
| 31410 | 2463 | R5:Residential Large Tracts | | | | CHEVIS | RD | | | SAVANNAH | GA | 31419 | |
| 31406 | | R5:Residential Large Tracts | | | | CHEVIS | RD | | | SAVANNAH | GA | 31419 | |
| 31406 | | R5:Residential Large Tracts | | | | CHEVIS | RD | | | SAVANNAH | GA | 31419 | |
| 31410 | 2463 | R5:Residential Large Tracts | | | | CHEVIS | RD | | | SAVANNAH | GA | 31419 | |
| 31410 | 2463 | R5:Residential Large Tracts | | | | CHEVIS | RD | | | SAVANNAH | GA | 31419 | |
| 31406 | | J3:(NO DESCRIPTION) | | | | CHEVIS | RD | | | SAVANNAH | GA | 31419 | |
| 31406 | | J5:(NO DESCRIPTION) | | | | CHEVIS | RD | | | SAVANNAH | GA | 31419 | |
| 31410 | 2463 | J5:(NO DESCRIPTION) | | | | CHEVIS | RD | | | SAVANNAH | GA | 31419 | |
| 31410 | 2463 | J5:(NO DESCRIPTION) | | | | CHEVIS | RD | | | SAVANNAH | GA | 31419 | |
| 31410 | 2463 | J5:(NO DESCRIPTION) | | | | CHEVIS | RD | | | SAVANNAH | GA | 31419 | |
| 31410 | 2463 | J5:(NO DESCRIPTION) | | | | CHEVIS | RD | | | SAVANNAH | GA | 31419 | |
| 31410 | 2463 | J4:(NO DESCRIPTION) | | | | CHEVIS | RD | | | SAVANNAH | GA | 31419 | |

| Zip Code | 4-digit zip code extension | CLASS | ADRNO | ADR ADD | ADR IR | ADRSTR | ADRSUF | ADRSU F2 | UNITNO | CITYNAME | STATE CODE | ZIP1 | ZIP2 |
|----------|----------------------------|------------------------------|-------|---------|--------|-------------|--------|----------|--------|----------------|------------|-------|------|
| 31410 | 2463 | J4:(NO DESCRIPTION) | | | | CHEVIS | RD | | | SAVANNAH | GA | 31419 | |
| 31410 | | J5:(NO DESCRIPTION) | | | | CHEVIS | RD | | | SAVANNAH | GA | 31419 | |
| 31410 | | J5:(NO DESCRIPTION) | | | | CHEVIS | RD | | | SAVANNAH | GA | 31419 | |
| 31410 | 2463 | J5:(NO DESCRIPTION) | 939 | | | CHEVIS | RD | | | SAVANNAH | GA | 31419 | |
| 31410 | 2463 | J5:(NO DESCRIPTION) | 939 | | | CHEVIS | RD | | | SAVANNAH | GA | 31419 | |
| 31410 | 2463 | J5:(NO DESCRIPTION) | 1005 | | | CHEVIS | RD | | | SAVANNAH | GA | 31419 | |
| 31410 | 2463 | J5:(NO DESCRIPTION) | 1005 | | | CHEVIS | RD | | | SAVANNAH | GA | 31419 | |
| 31410 | 2463 | J5:(NO DESCRIPTION) | 2285 | | | CHEVIS | RD | | | SAVANNAH | GA | 31419 | |
| 31410 | 2463 | J5:(NO DESCRIPTION) | 2285 | | | CHEVIS | RD | | | SAVANNAH | GA | 31419 | |
| 31419 | 9004 | A5:Agricultural Large Tracts | | | | WILD HERON | RD | | | SAVANNAH | GA | 31419 | |
| 31419 | 9004 | A5:Agricultural Large Tracts | | | | WILD HERON | RD | | | SAVANNAH | GA | 31419 | |
| 31419 | 9004 | A5:Agricultural Large Tracts | | | | WILD HERON | RD | | | SAVANNAH | GA | 31419 | |
| 31419 | 9004 | A5:Agricultural Large Tracts | | | | WILD HERON | RD | | | SAVANNAH | GA | 31419 | |
| 31401 | | R4:Residential Small Tracts | 400 | | | GROVE POINT | RD | | | SAVANNAH | GA | 31419 | |
| 31404 | | R4:Residential Small Tracts | 400 | | | GROVE POINT | RD | | | SAVANNAH | GA | 31419 | |
| 31404 | | R4:Residential Small Tracts | 400 | | | GROVE POINT | RD | | | SAVANNAH | GA | 31419 | |
| 31404 | | R4:Residential Small Tracts | 400 | | | GROVE POINT | RD | | | SAVANNAH | GA | 31419 | |
| 31404 | | R5:Residential Large Tracts | 500 | | | GROVE POINT | RD | | | SAVANNAH | GA | 31419 | |
| 31404 | | R5:Residential Large Tracts | 500 | | | GROVE POINT | RD | | | SAVANNAH | GA | 31419 | |
| 31404 | | R5:Residential Large Tracts | 500 | | | GROVE POINT | RD | | | SAVANNAH | GA | 31419 | |
| 31404 | | R5:Residential Large Tracts | 500 | | | GROVE POINT | RD | | | SAVANNAH | GA | 31419 | |
| 31404 | | R5:Residential Large Tracts | 500 | | | GROVE POINT | RD | | | SAVANNAH | GA | 31419 | |
| 31322 | | E2:Exempt - Churches | 1601 | | | BENTON | DR | | | PORT WENTWORTH | GA | 31407 | |
| 31322 | | E2:Exempt - Churches | 1601 | | | BENTON | DR | | | SAVANNAH | GA | 31407 | |
| 31322 | | E2:Exempt - Churches | 1601 | | | BENTON | DR | | | SAVANNAH | GA | 31407 | |
| 31322 | | E2:Exempt - Churches | 1601 | | | BENTON | DR | | | SAVANNAH | GA | 31407 | |
| 30350 | | C5:Commercial Large Tracts | 1565 | | | BENTON | BLVD | | | PORT WENTWORTH | GA | 31407 | |
| 30350 | | C5:Commercial Large Tracts | 1565 | | | BENTON | BLVD | | | SAVANNAH | GA | 31407 | |
| 30350 | | C5:Commercial Large Tracts | 1565 | | | BENTON | BLVD | | | SAVANNAH | GA | 31407 | |

| Zip Code | 4-digit zip code extension | CLASS | ADRNO | ADR ADD | ADRDR IR | ADRSTR | ADRSUF | ADRSU F2 | UNITNO | CITYNAME | STATE CODE | ZIP1 | ZIP2 |
|----------|----------------------------|-----------------------------|-------|---------|----------|---------------|--------|----------|--------|----------------|------------|-------|------|
| 35473 | | C5:Commercial Large Tracts | 165 | | W | MULBERRY | BLVD | | | SAVANNAH | GA | 31407 | |
| 62650 | | C5:Commercial Large Tracts | | | | JIMMY DELOACH | PKWY | | | SAVANNAH | GA | 31407 | |
| 62650 | | C5:Commercial Large Tracts | | | | JIMMY DELOACH | PKWY | | | SAVANNAH | GA | 31407 | |
| 62650 | | C5:Commercial Large Tracts | | | | JIMMY DELOACH | PKWY | | | SAVANNAH | GA | 31407 | |
| 62651 | | C5:Commercial Large Tracts | | | | JIMMY DELOACH | PKWY | | | SAVANNAH | GA | 31407 | |
| 30308 | | U4:Utility - small tract | | | | BENTON | BLVD | | | SAVANNAH | GA | 31407 | |
| 30308 | | U4:Utility - small tract | | | | BENTON | BLVD | | | SAVANNAH | GA | 31407 | |
| 30308 | | U4:Utility - small tract | 1775 | | | BENTON | BLVD | | | SAVANNAH | GA | 31407 | |
| 30318 | | C4:Commercial Small Tracts | 1775 | | | BENTON | BLVD | | | SAVANNAH | GA | 31407 | |
| 38138 | 3687 | C5:Commercial Large Tracts | 1475 | | | BENTON | BLVD | | | PORT WENTWORTH | GA | 31407 | |
| 38138 | 3687 | C5:Commercial Large Tracts | 1475 | | | BENTON | BLVD | | | SAVANNAH | GA | 31407 | |
| 38138 | 3687 | C5:Commercial Large Tracts | 1475 | | | BENTON | BLVD | | | SAVANNAH | GA | 31407 | |
| 38138 | 3687 | C5:Commercial Large Tracts | 1475 | | | BENTON | BLVD | | | SAVANNAH | GA | 31407 | |
| 17013 | | C5:Commercial Large Tracts | 101 | | | NORWEST | CT | | | SAVANNAH | GA | 31407 | |
| 17013 | | C5:Commercial Large Tracts | 101 | | | NORWEST | CT | | | SAVANNAH | GA | 31407 | |
| 17013 | | C5:Commercial Large Tracts | 101 | | | NORWEST | CT | | | SAVANNAH | GA | 31407 | |
| 17013 | | I5:Industrial Large Tracts | 101 | | | NORWEST | CT | | | SAVANNAH | GA | 31407 | |
| 10020 | | I4:Industrial Small Tracts | 122 | | | NORWEST | CT | | | SAVANNAH | GA | 31407 | |
| 10020 | | I4:Industrial Small Tracts | 122 | | | NORWEST | CT | | | SAVANNAH | GA | 31407 | |
| 10020 | | I4:Industrial Small Tracts | 122 | | | NORWEST | CT | | | SAVANNAH | GA | 31407 | |
| 10020 | | I4:Industrial Small Tracts | 122 | | | NORWEST | CT | | | SAVANNAH | GA | 31407 | |
| 31603 | | C5:Commercial Large Tracts | 425 | | | JIMMY DELOACH | PKWY | | | SAVANNAH | GA | 31407 | |
| 31603 | | I5:Industrial Large Tracts | 425 | | | JIMMY DELOACH | PKWY | | | SAVANNAH | GA | 31407 | |
| 31402 | | E1:Exempt - Public Property | 425 | | | JIMMY DELOACH | PKWY | | | SAVANNAH | GA | 31407 | |
| 31402 | | E1:Exempt - Public Property | 425 | | | JIMMY DELOACH | PKWY | | | SAVANNAH | GA | 31407 | |
| 11050 | | C5:Commercial Large Tracts | 455 | | | JIMMY DELOACH | PKWY | | | SAVANNAH | GA | 31407 | |
| 31402 | | E1:Exempt - Public Property | 455 | | | JIMMY DELOACH | PKWY | | | SAVANNAH | GA | 31407 | |

| Zip Code | 4-digit zip code extension | CLASS | ADRNO | ADR ADD | ADRDR IR | ADRSTR | ADRSUF | ADRSU F2 | UNITNO | CITYNAME | STATE CODE | ZIP1 | ZIP2 |
|----------|----------------------------|-----------------------------|-------|---------|----------|---------------|--------|----------|--------|----------------|------------|-------|------|
| 31402 | | E1:Exempt - Public Property | 455 | | | JIMMY DELOACH | PKWY | | | SAVANNAH | GA | 31407 | |
| 31402 | | E1:Exempt - Public Property | 455 | | | JIMMY DELOACH | PKWY | | | SAVANNAH | GA | 31407 | |
| 62650 | | C5:Commercial Large Tracts | 475 | | | JIMMY DELOACH | PKWY | | | SAVANNAH | GA | 31407 | |
| 62650 | | C5:Commercial Large Tracts | 475 | | | JIMMY DELOACH | PKWY | | | SAVANNAH | GA | 31407 | |
| 62650 | | C5:Commercial Large Tracts | 475 | | | JIMMY DELOACH | PKWY | | | SAVANNAH | GA | 31407 | |
| 62651 | | C5:Commercial Large Tracts | 475 | | | JIMMY DELOACH | PKWY | | | SAVANNAH | GA | 31407 | |
| 32207 | | R5:Residential Large Tracts | | | | BENTON | BLVD | | | SAVANNAH | GA | 31407 | |
| 32202 | | R5:Residential Large Tracts | | | | BENTON | BLVD | | | SAVANNAH | GA | 31407 | |
| 32202 | | R5:Residential Large Tracts | | | | BENTON | BLVD | | | SAVANNAH | GA | 31407 | |
| 32202 | | R5:Residential Large Tracts | | | | BENTON | BLVD | | | SAVANNAH | GA | 31407 | |
| 31404 | | R5:Residential Large Tracts | 1745 | | | BENTON | BLVD | | | PORT WENTWORTH | GA | 31407 | |
| 31404 | | R5:Residential Large Tracts | 1745 | | | BENTON | BLVD | | | PORT WENTWORTH | GA | 31407 | |
| 31404 | | R5:Residential Large Tracts | 1745 | | | BENTON | BLVD | | | PORT WENTWORTH | GA | 31407 | |
| 31404 | | E2:Exempt - Churches | 1745 | | | BENTON | BLVD | | | PORT WENTWORTH | GA | 31407 | |
| 30281 | | R5:Residential Large Tracts | | | | BENTON | BLVD | | | SAVANNAH | GA | 31407 | |
| 30281 | | C5:Commercial Large Tracts | | | | BENTON | BLVD | | | SAVANNAH | GA | 31407 | |
| 30281 | | C5:Commercial Large Tracts | 101 | | | SPRING LAKES | DR | | | SAVANNAH | GA | 31407 | |
| 10005 | | C5:Commercial Large Tracts | 101 | | | SPRING LAKES | DR | | | SAVANNAH | GA | 31407 | |
| 31401 | | E1:Exempt - Public Property | | | | BENTON | BLVD | | | SAVANNAH | GA | 31407 | |
| 31401 | | E1:Exempt - Public Property | | | | BENTON | BLVD | | | SAVANNAH | GA | 31407 | |
| 31401 | | E1:Exempt - Public Property | | | | BENTON | BLVD | | | SAVANNAH | GA | 31407 | |
| 31401 | | E1:Exempt - Public Property | | | | BENTON | BLVD | | | SAVANNAH | GA | 31407 | |
| 29910 | 7812 | R5:Residential Large Tracts | | | | HIGHLANDS | BLVD | | | SAVANNAH | GA | 31407 | |
| 31404 | | R5:Residential Large Tracts | | | | HIGHLANDS | BLVD | | | SAVANNAH | GA | 31407 | |
| 31404 | | R5:Residential Large Tracts | | | | HIGHLANDS | BLVD | | | SAVANNAH | GA | 31407 | |
| 31404 | | R5:Residential Large Tracts | 0 | | | HIGHLANDS | BLVD | | | SAVANNAH | GA | 31407 | |
| 29464 | | R5:Residential Large Tracts | 280 | F | | HIGHLANDS | BLVD | | | SAVANNAH | GA | 31407 | |
| 29464 | | R5:Residential Large Tracts | 280 | F | | HIGHLANDS | BLVD | | | SAVANNAH | GA | 31407 | |
| 29464 | | R5:Residential Large Tracts | 280 | F | | HIGHLANDS | BLVD | | | SAVANNAH | GA | 31407 | |
| 30004 | | R5:Residential Large Tracts | 280 | | | HIGHLANDS | BLVD | | | SAVANNAH | GA | 31407 | |
| 92660 | | R4:Residential Small Tracts | 73 | | | HIGHLANDS | BLVD | | | SAVANNAH | GA | 31407 | |

| Zip Code | 4-digit zip code extension | CLASS | ADRNO | ADR ADD | ADRDR IR | ADRSTR | ADRSUF | ADRSU F2 | UNITNO | CITYNAME | STATE CODE | ZIP1 | ZIP2 |
|----------|----------------------------|-----------------------------|-------|---------|----------|-------------------------|--------|----------|--------|----------|------------|-------|------|
| 92660 | | R4:Residential Small Tracts | 73 | | | HIGHLANDS | BLVD | | | SAVANNAH | GA | 31407 | |
| 30909 | | C4:Commercial Small Tracts | 73 | | | HIGHLANDS | BLVD | | | SAVANNAH | GA | 31407 | |
| 30909 | | C4:Commercial Small Tracts | 73 | | | HIGHLANDS | BLVD | | | SAVANNAH | GA | 31407 | |
| 29401 | | C4:Commercial Small Tracts | 2170 | | | BENTON | BLVD | | | SAVANNAH | GA | 31407 | |
| 30328 | | C4:Commercial Small Tracts | 2170 | | | BENTON | BLVD | | | SAVANNAH | GA | 31407 | |
| 30328 | | C4:Commercial Small Tracts | 2170 | | | BENTON | BLVD | | | SAVANNAH | GA | 31407 | |
| 30328 | | C4:Commercial Small Tracts | 2170 | | | BENTON | BLVD | | | SAVANNAH | GA | 31407 | |
| 31412 | | E1:Exempt - Public Property | | | | PUMPKIN HILL | RD | | | SAVANNAH | GA | 31407 | |
| 31412 | | E1:Exempt - Public Property | | | | PUMPKIN HILL | RD | | | SAVANNAH | GA | 31407 | |
| 31412 | | E1:Exempt - Public Property | | | | PUMPKIN HILL | RD | | | SAVANNAH | GA | 31407 | |
| 31412 | | E1:Exempt - Public Property | | | | PUMPKIN HILL | RD | | | SAVANNAH | GA | 31407 | |
| 31404 | | R5:Residential Large Tracts | | | | HIGHLANDS | BLVD | | | SAVANNAH | GA | 31407 | |
| 31404 | | R5:Residential Large Tracts | | | | HIGHLANDS | BLVD | | | SAVANNAH | GA | 31407 | |
| 31404 | | R4:Residential Small Tracts | | | | HIGHLANDS | BLVD | | | SAVANNAH | GA | 31407 | |
| 31404 | | R4:Residential Small Tracts | 0 | | | HIGHLANDS | BLVD | | | SAVANNAH | GA | 31407 | |
| 31406 | | R5:Residential Large Tracts | 610 | | | HIGHLANDS | BLVD | | | SAVANNAH | GA | 31407 | |
| 31406 | | R5:Residential Large Tracts | 610 | | | HIGHLANDS | BLVD | | | SAVANNAH | GA | 31407 | |
| 31406 | | R5:Residential Large Tracts | 610 | | | HIGHLANDS | BLVD | | | SAVANNAH | GA | 31407 | |
| 31406 | | R5:Residential Large Tracts | 610 | | | HIGHLANDS | BLVD | | | SAVANNAH | GA | 31407 | |
| 29910 | 7812 | R5:Residential Large Tracts | 690 | | | HIGHLANDS | BLVD | | | SAVANNAH | GA | 31407 | |
| 31404 | | R5:Residential Large Tracts | 690 | | | HIGHLANDS | BLVD | | | SAVANNAH | GA | 31407 | |
| 31404 | | R5:Residential Large Tracts | 690 | | | HIGHLANDS | BLVD | | | SAVANNAH | GA | 31407 | |
| 46240 | | I5:Industrial Large Tracts | 501 | | | MORGAN LAKES INDUSTRIAL | BLVD | | | SAVANNAH | GA | 31407 | |
| 06033 | | R5:Residential Large Tracts | 675 | | | HIGHLANDS | BLVD | | | SAVANNAH | GA | 31407 | |
| 06033 | | R5:Residential Large Tracts | 675 | | | HIGHLANDS | BLVD | | | SAVANNAH | GA | 31407 | |

| Zip Code | 4-digit zip code extension | CLASS | ADRNO | ADR ADD | ADRDR IR | ADRSTR | ADRSUF | ADRSU F2 | UNITNO | CITYNAME | STATE CODE | ZIP1 | ZIP2 |
|----------|----------------------------|------------------------------|-------|---------|----------|-------------------------|--------|----------|--------|----------------|------------|-------|------|
| 06033 | | R5:Residential Large Tracts | 675 | | | HIGHLANDS | BLVD | | | SAVANNAH | GA | 31407 | |
| 31404 | | R5:Residential Large Tracts | 675 | | | MORGAN LAKES INDUSTRIAL | BLVD | | | SAVANNAH | GA | 31407 | |
| 92660 | | R4:Residential Small Tracts | 2080 | | | BENTON | BLVD | | | SAVANNAH | GA | 31407 | |
| 35056 | | C4:Commercial Small Tracts | 2080 | | | BENTON | BLVD | | | SAVANNAH | GA | 31407 | |
| 35056 | | C4:Commercial Small Tracts | 2080 | | | BENTON | BLVD | | | SAVANNAH | GA | 31407 | |
| 35056 | | C4:Commercial Small Tracts | 2080 | | | BENTON | BLVD | | | SAVANNAH | GA | 31407 | |
| 36116 | | C4:Commercial Small Tracts | 1950 | | | BENTON | BLVD | | | SAVANNAH | GA | 31407 | |
| 36116 | | C4:Commercial Small Tracts | 1950 | | | BENTON | BLVD | | | SAVANNAH | GA | 31407 | |
| 36116 | | C4:Commercial Small Tracts | 1950 | | | BENTON | BLVD | | | SAVANNAH | GA | 31407 | |
| 36116 | | C4:Commercial Small Tracts | 1950 | | | BENTON | BLVD | | | SAVANNAH | GA | 31407 | |
| 36191 | | C5:Commercial Large Tracts | | | | HIGHLANDS | BLVD | | | SAVANNAH | GA | 31407 | |
| 36191 | | C5:Commercial Large Tracts | | | | HIGHLANDS | BLVD | | | SAVANNAH | GA | 31407 | |
| 36191 | | C5:Commercial Large Tracts | | | | HIGHLANDS | BLVD | | | SAVANNAH | GA | 31407 | |
| 36191 | | C5:Commercial Large Tracts | | | | HIGHLANDS | BLVD | | | SAVANNAH | GA | 31407 | |
| 10022 | | C4:Commercial Small Tracts | 2155 | | | BENTON | BLVD | | | SAVANNAH | GA | 31407 | |
| 10022 | | C4:Commercial Small Tracts | 2155 | | | BENTON | BLVD | | | SAVANNAH | GA | 31407 | |
| 10022 | | C4:Commercial Small Tracts | 2155 | | | BENTON | BLVD | | | SAVANNAH | GA | 31407 | |
| 10022 | | C4:Commercial Small Tracts | 2155 | | | BENTON | BLVD | | | SAVANNAH | GA | 31407 | |
| 31415 | | I5:Industrial Large Tracts | 500 | | | MORGAN LAKES INDUSTRIAL | BLVD | | | PORT WENTWORTH | GA | 31407 | |
| 46240 | | I5:Industrial Large Tracts | 521 | | | MORGAN LAKES INDUSTRIAL | BLVD | | | PORT WENTWORTH | GA | 31407 | |
| 31404 | | R5:Residential Large Tracts | 690 | | | MORGAN LAKES INDUSTRIAL | BLVD | | | PORT WENTWORTH | GA | 31407 | |
| 46240 | | C5:Commercial Large Tracts | 503 | | | MORGAN LAKES INDUSTRIAL | BLVD | | | SAVANNAH | GA | 31407 | |
| 07728 | | C5:Commercial Large Tracts | 505 | | | MORGAN LAKES INDUSTRIAL | BLVD | | | SAVANNAH | GA | 31407 | |
| 32246 | | A5:Agricultural Large Tracts | | | | LITTLE NECK | RD | | | SAVANNAH | GA | 31419 | |
| 30328 | | A5:Agricultural Large Tracts | | | | LITTLE NECK | RD | | | SAVANNAH | GA | 31419 | |
| 30328 | | A5:Agricultural Large Tracts | | | | LITTLE NECK | RD | | | SAVANNAH | GA | 31419 | |
| 30328 | | A5:Agricultural Large Tracts | | | | LITTLE NECK | RD | | | SAVANNAH | GA | 31419 | |
| 31416 | | R5:Residential Large Tracts | | | | LITTLE NECK | RD | | | SAVANNAH | GA | 31419 | |
| 31466 | | R5:Residential Large Tracts | | | | LITTLE NECK | RD | | | SAVANNAH | GA | 31419 | |
| 31406 | | R5:Residential Large Tracts | | | | LITTLE NECK | RD | | | SAVANNAH | GA | 31419 | |
| 31406 | | R5:Residential Large Tracts | | | | LITTLE NECK | RD | | | SAVANNAH | GA | 31419 | |
| 31416 | | A5:Agricultural Large Tracts | | | | LITTLE NECK | RD | | | SAVANNAH | GA | 31419 | |
| 31406 | | A5:Agricultural Large Tracts | | | | LITTLE NECK | RD | | | SAVANNAH | GA | 31419 | |
| 31406 | | A5:Agricultural Large Tracts | | | | LITTLE NECK | RD | | | SAVANNAH | GA | 31419 | |
| 31406 | | A5:Agricultural Large Tracts | | | | LITTLE NECK | RD | | | SAVANNAH | GA | 31419 | |
| 31405 | | R5:Residential Large Tracts | | | | BUSH | RD | | | SAVANNAH | GA | 31302 | |
| 31405 | | R5:Residential Large Tracts | | | | BUSH | RD | | | SAVANNAH | GA | 31302 | |

| Zip Code | 4-digit zip code extension | CLASS | ADRNO | ADR ADD | ADRDR IR | ADRSTR | ADRSUF | ADRSU F2 | UNITNO | CITYNAME | STATE CODE | ZIP1 | ZIP2 |
|----------|----------------------------|-----------------------------|-------|---------|----------|----------------|--------|----------|--------|----------|------------|-------|------|
| 31405 | | R5:Residential Large Tracts | | | | BUSH | RD | | | SAVANNAH | GA | 31302 | |
| 31405 | | R5:Residential Large Tracts | | | | BUSH | RD | | | SAVANNAH | GA | 31302 | |
| 31324 | 3894 | C4:Commercial Small Tracts | | | | ABERCORN | EXT | | | SAVANNAH | GA | 31419 | |
| 31324 | | C4:Commercial Small Tracts | | | | ABERCORN | EXT | | | SAVANNAH | GA | 31419 | |
| 31324 | | C4:Commercial Small Tracts | | | | ABERCORN | EXT | | | SAVANNAH | GA | 31419 | |
| 31324 | | C4:Commercial Small Tracts | | | | ABERCORN | EXT | | | SAVANNAH | GA | 31419 | |
| 31324 | | R5:Residential Large Tracts | | | | BASIN | RD | | | SAVANNAH | GA | 31419 | |
| 31324 | | R4:Residential Small Tracts | | | | BASIN | RD | | | SAVANNAH | GA | 31419 | |
| 31324 | | R4:Residential Small Tracts | | | | BASIN | RD | | | SAVANNAH | GA | 31419 | |
| 31324 | | R4:Residential Small Tracts | | | | BASIN | RD | | | SAVANNAH | GA | 31419 | |
| 31404 | | C5:Commercial Large Tracts | 6301 | | | CHIEF O F LOVE | RD | | | SAVANNAH | GA | 31419 | |
| 31404 | | C5:Commercial Large Tracts | 6301 | | | CHIEF O F LOVE | RD | | | SAVANNAH | GA | 31419 | |
| 31404 | | C5:Commercial Large Tracts | 6301 | | | CHIEF O F LOVE | RD | | | SAVANNAH | GA | 31419 | |
| 31404 | | C5:Commercial Large Tracts | 6301 | | | CHIEF O F LOVE | RD | | | SAVANNAH | GA | 31419 | |
| 31406 | | J5:(NO DESCRIPTION) | 931 | | | CHEVIS | RD | | | SAVANNAH | GA | 31419 | |
| 31406 | | J5:(NO DESCRIPTION) | 931 | | | CHEVIS | RD | | | SAVANNAH | GA | 31419 | |
| 31406 | | J5:(NO DESCRIPTION) | 931 | | | CHEVIS | RD | | | SAVANNAH | GA | 31419 | |
| 31406 | | J5:(NO DESCRIPTION) | 929 | | | CHEVIS | RD | | | SAVANNAH | GA | 31419 | |
| 31406 | | J5:(NO DESCRIPTION) | 929 | | | CHEVIS | RD | | | SAVANNAH | GA | 31419 | |
| 31406 | | J5:(NO DESCRIPTION) | 929 | | | CHEVIS | RD | | | SAVANNAH | GA | 31419 | |
| 30305 | | C4:Commercial Small Tracts | 9671 | | | SPRING | BLVD | | | SAVANNAH | GA | 31419 | |
| 30307 | | C4:Commercial Small Tracts | 9671 | | | SPRING | BLVD | | | SAVANNAH | GA | 31419 | |
| 28052 | | C4:Commercial Small Tracts | 9671 | | | SPRING | BLVD | | | SAVANNAH | GA | 31419 | |
| 28052 | | C4:Commercial Small Tracts | 9671 | | | SPRING | BLVD | | | SAVANNAH | GA | 31419 | |
| 31405 | | R5:Residential Large Tracts | | | | OGEECHEE | RD | | | SAVANNAH | GA | 31419 | |
| 31405 | | R5:Residential Large Tracts | | | | OGEECHEE | RD | | | SAVANNAH | GA | 31419 | |
| 31405 | | R5:Residential Large Tracts | | | | OGEECHEE | RD | | | SAVANNAH | GA | 31419 | |
| 31405 | | R5:Residential Large Tracts | | | | OGEECHEE | RD | | | SAVANNAH | GA | 31419 | |
| 31406 | | J4:(NO DESCRIPTION) | | | | OGEECHEE | RD | | | SAVANNAH | GA | 31419 | |

| Zip Code | 4-digit zip code extension | CLASS | ADRNO | ADR ADD | ADRDR IR | ADRSTR | ADRSUF | ADRSU F2 | UNITNO | CITYNAME | STATE CODE | ZIP1 | ZIP2 |
|----------|----------------------------|------------------------------|-------|---------|----------|---------------|--------|----------|--------|----------|------------|-------|------|
| 31406 | | J4:(NO DESCRIPTION) | | | | OGEECHEE | RD | | | SAVANNAH | GA | 31419 | |
| 31410 | 2463 | J4:(NO DESCRIPTION) | | | | OGEECHEE | RD | | | SAVANNAH | GA | 31419 | |
| 31410 | 2463 | J4:(NO DESCRIPTION) | | | | OGEECHEE | RD | | | SAVANNAH | GA | 31419 | |
| 31401 | | E1:Exempt - Public Property | | | | INTERSTATE 95 | | | | SAVANNAH | GA | 31419 | |
| 31401 | | E1:Exempt - Public Property | | | | INTERSTATE 95 | | | | SAVANNAH | GA | 31419 | |
| 31401 | | E1:Exempt - Public Property | | | | INTERSTATE 95 | | | | SAVANNAH | GA | 31419 | |
| 31401 | | E1:Exempt - Public Property | | | | INTERSTATE 95 | | | | SAVANNAH | GA | 31419 | |
| 30101 | | A5:Agricultural Large Tracts | 400 | | | FORT ARGYLE | RD | | | SAVANNAH | GA | 31419 | |
| 30101 | | A5:Agricultural Large Tracts | 400 | | | FORT ARGYLE | RD | | | SAVANNAH | GA | 31419 | |
| 31406 | | C4:Commercial Small Tracts | 0 | | | FORT ARGYLE | RD | | | SAVANNAH | GA | 31419 | |
| 31406 | | C4:Commercial Small Tracts | 0 | | | FORT ARGYLE | RD | | | SAVANNAH | GA | 31419 | |
| 31406 | | C4:Commercial Small Tracts | 0 | | | FORT ARGYLE | RD | | | SAVANNAH | GA | 31419 | |
| 31406 | | C4:Commercial Small Tracts | 0 | | | FORT ARGYLE | RD | | | SAVANNAH | GA | 31419 | |
| 31401 | | E1:Exempt - Public Property | 0 | | | FORT ARGYLE | RD | | | SAVANNAH | GA | 31419 | |
| 31401 | | E1:Exempt - Public Property | 0 | | | FORT ARGYLE | RD | | | SAVANNAH | GA | 31419 | |
| 31401 | | E1:Exempt - Public Property | 0 | | | FORT ARGYLE | RD | | | SAVANNAH | GA | 31419 | |
| 31401 | | E1:Exempt - Public Property | 0 | | | FORT ARGYLE | RD | | | SAVANNAH | GA | 31419 | |
| 31406 | 8908 | R5:Residential Large Tracts | 0 | | | FORT ARGYLE | RD | | | SAVANNAH | GA | 31419 | |
| 31406 | 8908 | R5:Residential Large Tracts | 0 | | | FORT ARGYLE | RD | | | SAVANNAH | GA | 31419 | |
| 31406 | 8908 | R5:Residential Large Tracts | 0 | | | FORT ARGYLE | RD | | | SAVANNAH | GA | 31419 | |
| 31406 | 8908 | R5:Residential Large Tracts | 0 | | | FORT ARGYLE | RD | | | SAVANNAH | GA | 31419 | |
| 31707 | | C3:Commercial Lots | 0 | | W | GATEWAY | BLVD | | | SAVANNAH | GA | 31419 | |
| 31707 | | C4:Commercial Small Tracts | 0 | | W | GATEWAY | BLVD | | | SAVANNAH | GA | 31419 | |
| 75206 | | C4:Commercial Small Tracts | 0 | | W | GATEWAY | BLVD | | | SAVANNAH | GA | 31419 | |
| 31401 | | A5:Agricultural Large Tracts | 400 | | | FORT ARGYLE | RD | | | SAVANNAH | GA | 31419 | |
| 31421 | | E1:Exempt - Public Property | 400 | | | FORT ARGYLE | RD | | | SAVANNAH | GA | 31419 | |

| Zip Code | 4-digit zip code extension | CLASS | ADRNO | ADR ADD | ADRD IR | ADRSTR | ADRSUF | ADRSU F2 | UNITNO | CITYNAME | STATE CODE | ZIP1 | ZIP2 |
|----------|----------------------------|------------------------------|-------|---------|---------|-------------|--------|----------|--------|----------|------------|-------|------|
| 31421 | | E1:Exempt - Public Property | 400 | | | FORT ARGYLE | RD | | | SAVANNAH | GA | 31419 | |
| 31401 | | A5:Agricultural Large Tracts | 450 | | | FORT ARGYLE | RD | | | SAVANNAH | GA | 31419 | |
| 31419 | | I5:Industrial Large Tracts | 450 | | | FORT ARGYLE | RD | | | SAVANNAH | GA | 31419 | |
| 31419 | | I5:Industrial Large Tracts | 450 | | | FORT ARGYLE | RD | | | SAVANNAH | GA | 31419 | |
| 31404 | | E1:Exempt - Public Property | 25 | | W | GATEWAY | BLVD | | | SAVANNAH | GA | 31419 | |
| 31324 | | C5:Commercial Large Tracts | 105 | | | FORT ARGYLE | RD | | | SAVANNAH | GA | 31419 | |
| 31324 | | C5:Commercial Large Tracts | 105 | | | FORT ARGYLE | RD | | | SAVANNAH | GA | 31419 | |
| 31324 | | C5:Commercial Large Tracts | 105 | | | FORT ARGYLE | RD | | | SAVANNAH | GA | 31419 | |
| 31416 | | C5:Commercial Large Tracts | 105 | | | FORT ARGYLE | RD | | | SAVANNAH | GA | 31419 | |
| 31410 | | C3:Commercial Lots | 275 | | | FORT ARGYLE | RD | | | SAVANNAH | GA | 31419 | |
| 31410 | | C5:Commercial Large Tracts | 275 | | | FORT ARGYLE | RD | | | SAVANNAH | GA | 31419 | |
| 31410 | | C5:Commercial Large Tracts | 275 | | | FORT ARGYLE | RD | | | SAVANNAH | GA | 31419 | |
| 31410 | | C5:Commercial Large Tracts | 275 | | | FORT ARGYLE | RD | | | SAVANNAH | GA | 31419 | |
| 31420 | 0759 | R5:Residential Large Tracts | 0 | | | FORT ARGYLE | RD | | | SAVANNAH | GA | 31419 | |
| 31420 | 0759 | R5:Residential Large Tracts | 0 | | | FORT ARGYLE | RD | | | SAVANNAH | GA | 31419 | |
| 31420 | 0759 | R5:Residential Large Tracts | 0 | | | FORT ARGYLE | RD | | | SAVANNAH | GA | 31419 | |
| 31420 | 0759 | R5:Residential Large Tracts | 1150 | | | FORT ARGYLE | RD | | | SAVANNAH | GA | 31419 | |
| 31418 | 7267 | R5:Residential Large Tracts | 850 | | | FORT ARGYLE | RD | | | SAVANNAH | GA | 31419 | |
| 31418 | 7267 | R5:Residential Large Tracts | 850 | | | FORT ARGYLE | RD | | | SAVANNAH | GA | 31419 | |
| 30269 | | R5:Residential Large Tracts | 850 | | | FORT ARGYLE | RD | | | SAVANNAH | GA | 31419 | |
| 30269 | | R5:Residential Large Tracts | 850 | | | FORT ARGYLE | RD | | | SAVANNAH | GA | 31419 | |
| 31418 | 7267 | R5:Residential Large Tracts | 902 | | | FORT ARGYLE | RD | | | SAVANNAH | GA | 31419 | |
| 31418 | 7267 | R5:Residential Large Tracts | 902 | | | FORT ARGYLE | RD | | | SAVANNAH | GA | 31419 | |
| 30269 | | R5:Residential Large Tracts | 902 | | | FORT ARGYLE | RD | | | SAVANNAH | GA | 31419 | |
| 30269 | | R5:Residential Large Tracts | 902 | | | FORT ARGYLE | RD | | | SAVANNAH | GA | 31419 | |
| 31418 | 7267 | R5:Residential Large Tracts | | | | FORT ARGYLE | RD | | | SAVANNAH | GA | 31419 | |
| 31418 | 7267 | R5:Residential Large Tracts | | | | FORT ARGYLE | RD | | | SAVANNAH | GA | 31419 | |
| 30269 | | R5:Residential Large Tracts | | | | FORT ARGYLE | RD | | | SAVANNAH | GA | 31419 | |
| 30269 | | R5:Residential Large Tracts | | | | FORT ARGYLE | RD | | | SAVANNAH | GA | 31419 | |
| 31418 | 7267 | A5:Agricultural Large Tracts | | | | FORT ARGYLE | RD | | | SAVANNAH | GA | 31419 | |
| 31418 | 7267 | A5:Agricultural Large Tracts | | | | FORT ARGYLE | RD | | | SAVANNAH | GA | 31419 | |
| 30269 | | A5:Agricultural Large Tracts | | | | FORT ARGYLE | RD | | | SAVANNAH | GA | 31419 | |
| 30269 | | A5:Agricultural Large Tracts | | | | FORT ARGYLE | RD | | | SAVANNAH | GA | 31419 | |
| 31418 | 7267 | A5:Agricultural Large Tracts | | | | FORT ARGYLE | RD | | | SAVANNAH | GA | 31419 | |
| 31418 | 7267 | A5:Agricultural Large Tracts | | | | FORT ARGYLE | RD | | | SAVANNAH | GA | 31419 | |
| 30269 | | A5:Agricultural Large Tracts | | | | FORT ARGYLE | RD | | | SAVANNAH | GA | 31419 | |

| Zip Code | 4-digit zip code extension | CLASS | ADRNO | ADR ADD | ADRDR IR | ADRSTR | ADRSUF | ADRSU F2 | UNITNO | CITYNAME | STATE CODE | ZIP1 | ZIP2 |
|----------|----------------------------|------------------------------|-------|---------|----------|-------------|--------|----------|--------|----------|------------|-------|------|
| 30269 | | A5:Agricultural Large Tracts | | | | FORT ARGYLE | RD | | | SAVANNAH | GA | 31419 | |
| 31418 | 7267 | R5:Residential Large Tracts | | | | FORT ARGYLE | RD | | | SAVANNAH | GA | 31419 | |
| 31418 | 7267 | R5:Residential Large Tracts | | | | FORT ARGYLE | RD | | | SAVANNAH | GA | 31419 | |
| 30269 | | R5:Residential Large Tracts | | | | FORT ARGYLE | RD | | | SAVANNAH | GA | 31419 | |
| 30269 | | R5:Residential Large Tracts | | | | FORT ARGYLE | RD | | | SAVANNAH | GA | 31419 | |
| 31418 | 7267 | R5:Residential Large Tracts | | | | FORT ARGYLE | RD | | | SAVANNAH | GA | 31419 | |
| 31418 | 7267 | R5:Residential Large Tracts | | | | FORT ARGYLE | RD | | | SAVANNAH | GA | 31419 | |
| 30269 | | R5:Residential Large Tracts | | | | FORT ARGYLE | RD | | | SAVANNAH | GA | 31419 | |
| 30269 | | R5:Residential Large Tracts | | | | FORT ARGYLE | RD | | | SAVANNAH | GA | 31419 | |
| 31418 | 7267 | R5:Residential Large Tracts | | | | FORT ARGYLE | RD | | | SAVANNAH | GA | 31419 | |
| 31418 | 7267 | R5:Residential Large Tracts | | | | FORT ARGYLE | RD | | | SAVANNAH | GA | 31419 | |
| 30269 | | R5:Residential Large Tracts | | | | FORT ARGYLE | RD | | | SAVANNAH | GA | 31419 | |
| 30269 | | R5:Residential Large Tracts | | | | FORT ARGYLE | RD | | | SAVANNAH | GA | 31419 | |
| 31418 | 7267 | R5:Residential Large Tracts | | | | FORT ARGYLE | RD | | | SAVANNAH | GA | 31419 | |
| 31418 | 7267 | R5:Residential Large Tracts | | | | FORT ARGYLE | RD | | | SAVANNAH | GA | 31419 | |
| 30269 | | R5:Residential Large Tracts | | | | FORT ARGYLE | RD | | | SAVANNAH | GA | 31419 | |
| 30269 | | R5:Residential Large Tracts | | | | FORT ARGYLE | RD | | | SAVANNAH | GA | 31419 | |
| 27409 | | R5:Residential Large Tracts | | | | LITTLE NECK | RD | | | SAVANNAH | GA | 31419 | |
| 27409 | | R5:Residential Large Tracts | | | | LITTLE NECK | RD | | | SAVANNAH | GA | 31419 | |
| 27409 | | R5:Residential Large Tracts | | | | LITTLE NECK | RD | | | SAVANNAH | GA | 31419 | |
| 27409 | | R5:Residential Large Tracts | | | | LITTLE NECK | RD | | | SAVANNAH | GA | 31419 | |
| 29910 | | I5:Industrial Large Tracts | | | | I-16 | | | | SAVANNAH | GA | 31302 | |
| 31421 | | E1:Exempt - Public Property | 500 | | | JOHN CARTER | RD | | | SAVANNAH | GA | 31302 | |
| 31421 | | E1:Exempt - Public Property | 500 | | | JOHN CARTER | RD | | | SAVANNAH | GA | 31302 | |
| 31421 | | E1:Exempt - Public Property | 500 | | | JOHN CARTER | RD | | | SAVANNAH | GA | 31302 | |
| 29910 | | C5:Commercial Large Tracts | 480 | | | JOHN CARTER | RD | | | SAVANNAH | GA | 31302 | |
| 29910 | | C5:Commercial Large Tracts | 480 | | | JOHN CARTER | RD | | | SAVANNAH | GA | 31302 | |
| 31324 | | C5:Commercial Large Tracts | 480 | | | JOHN CARTER | RD | | | SAVANNAH | GA | 31302 | |
| 32246 | | R5:Residential Large Tracts | 2400 | | | FORT ARGYLE | RD | | | SAVANNAH | GA | 31302 | |
| 30328 | | R5:Residential Large Tracts | 2400 | | | FORT ARGYLE | RD | | | SAVANNAH | GA | 31302 | |
| 30328 | | R5:Residential Large Tracts | 2400 | | | FORT ARGYLE | RD | | | SAVANNAH | GA | 31302 | |

| Zip Code | 4-digit zip code extension | CLASS | ADRNO | ADR ADD | ADRDR IR | ADRSTR | ADRSUF | ADRSU F2 | UNITNO | CITYNAME | STATE CODE | ZIP1 | ZIP2 |
|----------|----------------------------|-----------------------------|-------|---------|----------|-------------|--------|----------|--------|----------|------------|-------|------|
| 30328 | | R5:Residential Large Tracts | 2400 | | | FORT ARGYLE | RD | | | SAVANNAH | GA | 31302 | |
| 32246 | | R5:Residential Large Tracts | | | | LITTLE NECK | RD | | | SAVANNAH | GA | 31302 | |
| 30328 | | R5:Residential Large Tracts | | | | LITTLE NECK | RD | | | SAVANNAH | GA | 31302 | |
| 30328 | | R5:Residential Large Tracts | | | | LITTLE NECK | RD | | | SAVANNAH | GA | 31302 | |
| 30328 | | R5:Residential Large Tracts | | | | LITTLE NECK | RD | | | SAVANNAH | GA | 31302 | |
| 32246 | | R5:Residential Large Tracts | | | | LITTLE NECK | RD | | | SAVANNAH | GA | 31302 | |
| 30328 | | R5:Residential Large Tracts | | | | LITTLE NECK | RD | | | SAVANNAH | GA | 31302 | |
| 30328 | | R5:Residential Large Tracts | | | | LITTLE NECK | RD | | | SAVANNAH | GA | 31302 | |
| 30328 | | R5:Residential Large Tracts | | | | LITTLE NECK | RD | | | SAVANNAH | GA | 31302 | |
| 32246 | | R5:Residential Large Tracts | 401 | | | JOHN CARTER | RD | | | SAVANNAH | GA | 31302 | |
| 30328 | | R5:Residential Large Tracts | 401 | | | JOHN CARTER | RD | | | SAVANNAH | GA | 31302 | |
| 30328 | | R5:Residential Large Tracts | 401 | | | JOHN CARTER | RD | | | SAVANNAH | GA | 31302 | |
| 30328 | | R5:Residential Large Tracts | 401 | | | JOHN CARTER | RD | | | SAVANNAH | GA | 31302 | |
| 32246 | | R5:Residential Large Tracts | 3400 | | | HIGHGATE | BLVD | | | SAVANNAH | GA | 31302 | |
| 30328 | | R5:Residential Large Tracts | 3400 | | | HIGHGATE | BLVD | | | SAVANNAH | GA | 31302 | |
| 30328 | | R5:Residential Large Tracts | 3400 | | | HIGHGATE | BLVD | | | SAVANNAH | GA | 31302 | |
| 31406 | | R5:Residential Large Tracts | 3001 | | | HIGHGATE | BLVD | | | SAVANNAH | GA | 31419 | |
| 31406 | | R5:Residential Large Tracts | 3001 | | | HIGHGATE | BLVD | | | SAVANNAH | GA | 31419 | |
| 31406 | | R5:Residential Large Tracts | 3001 | | | HIGHGATE | BLVD | | | SAVANNAH | GA | 31419 | |
| 31406 | | R5:Residential Large Tracts | 3001 | | | HIGHGATE | BLVD | | | SAVANNAH | GA | 31419 | |
| 30318 | | R5:Residential Large Tracts | | | | HIGHLANDS | BLVD | | | SAVANNAH | GA | 31302 | |
| 30809 | | R5:Residential Large Tracts | | | | HIGHLANDS | BLVD | | | SAVANNAH | GA | 31302 | |
| 30809 | | R5:Residential Large Tracts | | | | HIGHLANDS | BLVD | | | SAVANNAH | GA | 31302 | |
| 30809 | | R5:Residential Large Tracts | | | | HIGHLANDS | BLVD | | | SAVANNAH | GA | 31302 | |
| 31401 | 3901 | E1:Exempt - Public Property | 2451 | | | LITTLE NECK | RD | | | SAVANNAH | GA | 31302 | |
| 31401 | 3901 | E1:Exempt - Public Property | 2451 | | | LITTLE NECK | RD | | | SAVANNAH | GA | 31302 | |
| 31401 | 3901 | E1:Exempt - Public Property | 2451 | | | LITTLE NECK | RD | | | SAVANNAH | GA | 31302 | |
| 31401 | 3901 | E1:Exempt - Public Property | 2451 | | | LITTLE NECK | RD | | | SAVANNAH | GA | 31302 | |
| 31404 | | C5:Commercial Large Tracts | | | | HIGHLANDS | BLVD | | | SAVANNAH | GA | 31302 | |
| 31404 | | C5:Commercial Large Tracts | | | | HIGHLANDS | BLVD | | | SAVANNAH | GA | 31302 | |

| Zip Code | 4-digit zip code extension | CLASS | ADRNO | ADR ADD | ADRDR IR | ADRSTR | ADRSUF | ADRSU F2 | UNITNO | CITYNAME | STATE CODE | ZIP1 | ZIP2 |
|----------|----------------------------|-----------------------------|-------|---------|----------|---------------|--------|----------|--------|----------|------------|-------|------|
| 31404 | | C5:Commercial Large Tracts | | | | HIGHLANDS | BLVD | | | SAVANNAH | GA | 31302 | |
| 31404 | | C5:Commercial Large Tracts | | | | HIGHLANDS | BLVD | | | SAVANNAH | GA | 31302 | |
| 32246 | | C5:Commercial Large Tracts | 2801 | | | NEW HAMPSTEAD | PKWY | | | SAVANNAH | GA | 31302 | |
| 30328 | | C5:Commercial Large Tracts | 2801 | | | NEW HAMPSTEAD | PKWY | | | SAVANNAH | GA | 31302 | |
| 30328 | | C5:Commercial Large Tracts | 2801 | | | NEW HAMPSTEAD | PKWY | | | SAVANNAH | GA | 31302 | |
| 30328 | | C5:Commercial Large Tracts | 2801 | | | NEW HAMPSTEAD | PKWY | | | SAVANNAH | GA | 31302 | |
| 32246 | | C5:Commercial Large Tracts | 2501 | | | NEW HAMPSTEAD | PKWY | | | SAVANNAH | GA | 31302 | |
| 30328 | | C5:Commercial Large Tracts | 2501 | | | NEW HAMPSTEAD | PKWY | | | SAVANNAH | GA | 31302 | |
| 30328 | | C5:Commercial Large Tracts | 2501 | | | NEW HAMPSTEAD | PKWY | | | SAVANNAH | GA | 31302 | |
| 30328 | | C5:Commercial Large Tracts | 2501 | | | NEW HAMPSTEAD | PKWY | | | SAVANNAH | GA | 31302 | |
| 32246 | | R5:Residential Large Tracts | 2800 | | | NEW HAMPSTEAD | PKWY | | | SAVANNAH | GA | 31302 | |
| 30328 | | R5:Residential Large Tracts | 2800 | | | NEW HAMPSTEAD | PKWY | | | SAVANNAH | GA | 31302 | |
| 30328 | | R5:Residential Large Tracts | 2800 | | | NEW HAMPSTEAD | PKWY | | | SAVANNAH | GA | 31302 | |
| 30328 | | R5:Residential Large Tracts | 2800 | | | NEW HAMPSTEAD | PKWY | | | SAVANNAH | GA | 31302 | |
| 32246 | | C5:Commercial Large Tracts | 2601 | | | HIGHGATE | BLVD | | | SAVANNAH | GA | 31302 | |
| 30328 | | C5:Commercial Large Tracts | 2601 | | | HIGHGATE | BLVD | | | SAVANNAH | GA | 31302 | |
| 30328 | | C5:Commercial Large Tracts | 2601 | | | HIGHGATE | BLVD | | | SAVANNAH | GA | 31302 | |
| 30328 | | C5:Commercial Large Tracts | 2601 | | | HIGHGATE | BLVD | | | SAVANNAH | GA | 31302 | |
| 32246 | | C5:Commercial Large Tracts | 3800 | | | HIGHGATE | BLVD | | | SAVANNAH | GA | 31302 | |
| 30328 | | C5:Commercial Large Tracts | 3800 | | | HIGHGATE | BLVD | | | SAVANNAH | GA | 31302 | |
| 30328 | | C5:Commercial Large Tracts | 3800 | | | HIGHGATE | BLVD | | | SAVANNAH | GA | 31302 | |
| 30328 | | C5:Commercial Large Tracts | 3800 | | | HIGHGATE | BLVD | | | SAVANNAH | GA | 31302 | |
| 30328 | | C5:Commercial Large Tracts | 3800 | | | HIGHGATE | BLVD | | | SAVANNAH | GA | 31302 | |
| 31405 | | C5:Commercial Large Tracts | 2442 | | | FORT ARGYLE | RD | | | SAVANNAH | GA | 31419 | |
| 31405 | | C5:Commercial Large Tracts | 2442 | | | FORT ARGYLE | RD | | | SAVANNAH | GA | 31419 | |
| 31405 | | C5:Commercial Large Tracts | 2442 | | | FORT ARGYLE | RD | | | SAVANNAH | GA | 31419 | |
| 31405 | | C5:Commercial Large Tracts | 2442 | | | FORT ARGYLE | RD | | | SAVANNAH | GA | 31419 | |
| 32246 | | R5:Residential Large Tracts | 2501 | | | LITTLE NECK | RD | | | SAVANNAH | GA | 31302 | |
| 30328 | | R5:Residential Large Tracts | 2501 | | | LITTLE NECK | RD | | | SAVANNAH | GA | 31302 | |
| 30328 | | R5:Residential Large Tracts | 2501 | | | LITTLE NECK | RD | | | SAVANNAH | GA | 31302 | |
| 30328 | | R5:Residential Large Tracts | 2501 | | | LITTLE NECK | RD | | | SAVANNAH | GA | 31302 | |
| 32246 | | C5:Commercial Large Tracts | 2360 | | | FORT ARGYLE | RD | | | SAVANNAH | GA | 31419 | |
| 30328 | | C5:Commercial Large Tracts | 2360 | | | FORT ARGYLE | RD | | | SAVANNAH | GA | 31419 | |
| 30328 | | C5:Commercial Large Tracts | 2360 | | | FORT ARGYLE | RD | | | SAVANNAH | GA | 31419 | |
| 30328 | | C5:Commercial Large Tracts | 2360 | | | FORT ARGYLE | RD | | | SAVANNAH | GA | 31419 | |

| Zip Code | 4-digit zip code extension | CLASS | ADRNO | ADR ADD | ADRDR IR | ADRSTR | ADRSUF | ADRSU F2 | UNITNO | CITYNAME | STATE CODE | ZIP1 | ZIP2 |
|----------|----------------------------|-----------------------------|-------|---------|----------|---------------|--------|----------|--------|--------------|------------|-------|------|
| 31404 | | R5:Residential Large Tracts | 3401 | | | HIGHGATE | BLVD | | A | SAVANNAH | GA | 31419 | |
| 31404 | | R5:Residential Large Tracts | 3401 | | | HIGHGATE | BLVD | | A | SAVANNAH | GA | 31419 | |
| 31404 | | R5:Residential Large Tracts | 3401 | | | HIGHGATE | BLVD | | A | SAVANNAH | GA | 31419 | |
| 31404 | | R5:Residential Large Tracts | 3401 | | | HIGHGATE | BLVD | | A | SAVANNAH | GA | 31419 | |
| 31404 | | R5:Residential Large Tracts | 3401 | | | HIGHGATE | BLVD | | B | SAVANNAH | GA | 31419 | |
| 31404 | | R5:Residential Large Tracts | 3401 | | | HIGHGATE | BLVD | | B | SAVANNAH | GA | 31419 | |
| 31404 | | R5:Residential Large Tracts | 3401 | | | HIGHGATE | BLVD | | B | SAVANNAH | GA | 31419 | |
| 31404 | | R5:Residential Large Tracts | 3401 | | | HIGHGATE | BLVD | | B | SAVANNAH | GA | 31419 | |
| 32246 | | R5:Residential Large Tracts | 2251 | | | NEW HAMPSTEAD | PKWY | | | SAVANNAH | GA | 31302 | |
| 30328 | | R5:Residential Large Tracts | 2251 | | | NEW HAMPSTEAD | PKWY | | | SAVANNAH | GA | 31302 | |
| 30328 | | R5:Residential Large Tracts | 2251 | | | NEW HAMPSTEAD | PKWY | | | SAVANNAH | GA | 31302 | |
| 30328 | | R5:Residential Large Tracts | 2251 | | | NEW HAMPSTEAD | PKWY | | | SAVANNAH | GA | 31302 | |
| 31406 | | R5:Residential Large Tracts | 0 | | | COCONUT | DR | | | SAVANNAH | GA | 31419 | |
| 31401 | 6308 | R5:Residential Large Tracts | 4800 | E | | US HIGHWAY 80 | | | | SAVANNAH | GA | 31410 | |
| 31401 | 6308 | R5:Residential Large Tracts | 4800 | E | | US HIGHWAY 80 | | | | SAVANNAH | GA | 31410 | |
| 31401 | 6308 | R5:Residential Large Tracts | 4800 | E | | US HIGHWAY 80 | | | | SAVANNAH | GA | 31410 | |
| 31401 | 6308 | R5:Residential Large Tracts | 4800 | E | | US HIGHWAY 80 | | | | SAVANNAH | GA | 31410 | |
| 31757 | 0999 | R5:Residential Large Tracts | 4800 | E | | US HIGHWAY 80 | | | | SAVANNAH | GA | 31410 | |
| 31757 | 0999 | R5:Residential Large Tracts | 4800 | E | | US HIGHWAY 80 | | | | SAVANNAH | GA | 31410 | |
| 31757 | 0999 | R5:Residential Large Tracts | 4800 | E | | US HIGHWAY 80 | | | | SAVANNAH | GA | 31410 | |
| 31757 | 0999 | R5:Residential Large Tracts | 4800 | E | | US HIGHWAY 80 | | | | SAVANNAH | GA | 31410 | |
| 31401 | 6308 | R5:Residential Large Tracts | 4781 | E | | US HIGHWAY 80 | | | | SAVANNAH | GA | 31410 | |
| 31401 | 6308 | R5:Residential Large Tracts | 4781 | E | | US HIGHWAY 80 | | | | SAVANNAH | GA | 31410 | |
| 31401 | 6308 | R5:Residential Large Tracts | 4781 | E | | US HIGHWAY 80 | | | | SAVANNAH | GA | 31410 | |
| 31401 | 6308 | R5:Residential Large Tracts | 4781 | E | | US HIGHWAY 80 | | | | SAVANNAH | GA | 31410 | |
| 31328 | | R5:Residential Large Tracts | | | | FT SCREVEN | | | | TYBEE ISLAND | GA | 31328 | |
| 31328 | | R5:Residential Large Tracts | | | | FT SCREVEN | | | | TYBEE ISLAND | GA | 31328 | |
| 31328 | | R5:Residential Large Tracts | | | | FT SCREVEN | | | | TYBEE ISLAND | GA | 31328 | |
| 31328 | | R5:Residential Large Tracts | | | | FT SCREVEN | | | | TYBEE ISLAND | GA | 31328 | |
| 31328 | | C5:Commercial Large Tracts | | | | US HIGHWAY 80 | | | | TYBEE ISLAND | GA | 31328 | |
| 31328 | | C5:Commercial Large Tracts | | | | US HIGHWAY 80 | | | | TYBEE ISLAND | GA | 31328 | |

| Zip Code | 4-digit zip code extension | CLASS | ADRNO | ADR ADD | ADRDR IR | ADRSTR | ADRSUF | ADRSU F2 | UNITNO | CITYNAME | STATE CODE | ZIP1 | ZIP2 |
|----------|----------------------------|------------------------------|-------|---------|----------|----------------|--------|----------|--------|--------------|------------|-------|------|
| 31328 | | C5:Commercial Large Tracts | | | | US HIGHWAY 80 | | | | TYBEE ISLAND | GA | 31328 | |
| 31328 | | C5:Commercial Large Tracts | | | | US HIGHWAY 80 | | | | TYBEE ISLAND | GA | 31328 | |
| 31322 | | E1:Exempt - Public Property | | | | WINSKIE | RD | | | POOLER | GA | 31322 | |
| 31322 | | E1:Exempt - Public Property | | | | WINSKIE | RD | | | POOLER | GA | 31322 | |
| 31322 | | E1:Exempt - Public Property | | | | WINSKIE | RD | | | POOLER | GA | 31322 | |
| 31322 | | E1:Exempt - Public Property | | | | WINSKIE | RD | | | POOLER | GA | 31322 | |
| 31516 | 9314 | A5:Agricultural Large Tracts | | | | POOLER CROSS | RD | | | POOLER | GA | 31322 | |
| 31516 | 9314 | A5:Agricultural Large Tracts | | | | POOLER CROSS | RD | | | POOLER | GA | 31322 | |
| 27409 | | C5:Commercial Large Tracts | | | | POOLER CROSS | RD | | | POOLER | GA | 31322 | |
| 27409 | | C5:Commercial Large Tracts | | | | POOLER CROSS | RD | | | POOLER | GA | 31322 | |
| 31322 | | E1:Exempt - Public Property | | | S | ROGERS | ST | | | POOLER | GA | 31322 | |
| 31322 | | E1:Exempt - Public Property | | | S | ROGERS | ST | | | POOLER | GA | 31322 | |
| 31322 | | E1:Exempt - Public Property | | | S | ROGERS | ST | | | POOLER | GA | 31322 | |
| 31322 | | E1:Exempt - Public Property | | | S | ROGERS | ST | | | POOLER | GA | 31322 | |
| 27405 | | R4:Residential Small Tracts | | | | BENTON | DR | | | POOLER | GA | 31322 | |
| 27405 | | R4:Residential Small Tracts | | | | BENTON | DR | | | POOLER | GA | 31322 | |
| 27405 | | R4:Residential Small Tracts | | | | BENTON | DR | | | POOLER | GA | 31322 | |
| 27405 | | R4:Residential Small Tracts | | | | BENTON | DR | | | POOLER | GA | 31322 | |
| 31322 | | R5:Residential Large Tracts | | | | BENTON | DR | | | POOLER | GA | 31322 | |
| 31322 | | R5:Residential Large Tracts | | | | BENTON | DR | | | POOLER | GA | 31322 | |
| 30309 | | R5:Residential Large Tracts | | | | BENTON | DR | | | POOLER | GA | 31322 | |
| 30309 | | R5:Residential Large Tracts | | | | BENTON | DR | | | POOLER | GA | 31322 | |
| 90212 | | C4:Commercial Small Tracts | 285 | | | PARK | AVE | | | POOLER | GA | 31322 | |
| 10020 | | C4:Commercial Small Tracts | 285 | | | PARK | AVE | | | POOLER | GA | 31322 | |
| 10020 | | C4:Commercial Small Tracts | 285 | | | PARK | AVE | | | POOLER | GA | 31322 | |
| 10020 | | C4:Commercial Small Tracts | 285 | | | PARK | AVE | | | POOLER | GA | 31322 | |
| 31402 | 0128 | E1:Exempt - Public Property | 200 | | | TANGER OUTLETS | BLVD | | | POOLER | GA | 31322 | |
| 31402 | 0128 | E1:Exempt - Public Property | 200 | | | TANGER OUTLETS | BLVD | | | POOLER | GA | 31322 | |
| 31402 | 0128 | E1:Exempt - Public Property | 200 | | | TANGER OUTLETS | BLVD | | | POOLER | GA | 31322 | |
| 31402 | 0128 | E1:Exempt - Public Property | 200 | | | TANGER OUTLETS | BLVD | | | POOLER | GA | 31322 | |

| Zip Code | 4-digit zip code extension | CLASS | ADRNO | ADR ADD | ADRDR IR | ADRSTR | ADRSUF | ADRSU F2 | UNITNO | CITYNAME | STATE CODE | ZIP1 | ZIP2 |
|----------|----------------------------|-----------------------------|-------|---------|----------|-------------------|--------|----------|--------|----------|------------|-------|------|
| 31402 | 0128 | E1:Exempt - Public Property | | | | TANGER OUTLETS | BLVD | | | POOLER | GA | 31322 | |
| 31402 | 0128 | E1:Exempt - Public Property | | | | TANGER OUTLETS | BLVD | | | POOLER | GA | 31322 | |
| 31402 | 0128 | E1:Exempt - Public Property | | | | TANGER OUTLETS | BLVD | | | POOLER | GA | 31322 | |
| 31402 | 0128 | E1:Exempt - Public Property | | | | TANGER OUTLETS | BLVD | | | POOLER | GA | 31322 | |
| 31402 | 0128 | E1:Exempt - Public Property | | | | BENTON | BLVD | | | POOLER | GA | 31322 | |
| 31402 | 0128 | E1:Exempt - Public Property | | | | BENTON | BLVD | | | POOLER | GA | 31322 | |
| 31402 | 0128 | E1:Exempt - Public Property | | | | BENTON | BLVD | | | POOLER | GA | 31322 | |
| 31402 | 0128 | E1:Exempt - Public Property | | | | BENTON | BLVD | | | POOLER | GA | 31322 | |
| 72712 | 8050 | C4:Commercial Small Tracts | 160 | | | POOLER | PKWY | | | POOLER | GA | 31322 | |
| 72712 | 8050 | C4:Commercial Small Tracts | 160 | | | POOLER | PKWY | | | POOLER | GA | 31322 | |
| 72712 | 8050 | C4:Commercial Small Tracts | 160 | | | POOLER | PKWY | | | POOLER | GA | 31322 | |
| 72712 | 8050 | C4:Commercial Small Tracts | 160 | | | POOLER | PKWY | | | POOLER | GA | 31322 | |
| 31405 | | C5:Commercial Large Tracts | | | | BENTON | BLVD | | | POOLER | GA | 31322 | |
| 31405 | | C5:Commercial Large Tracts | | | | TOWNE CENTER | BLVD | | | POOLER | GA | 31322 | |
| 31405 | | C5:Commercial Large Tracts | 0 | | | TOWNE CENTER | BLVD | | | POOLER | GA | 31322 | |
| 31405 | | C5:Commercial Large Tracts | 0 | | | TOWNE CENTER | BLVD | | | POOLER | GA | 31322 | |
| 31401 | | E1:Exempt - Public Property | | | | SKINNER | AVE | | | POOLER | GA | 31322 | |
| 31401 | | E1:Exempt - Public Property | | | | SKINNER | AVE | | | POOLER | GA | 31322 | |
| 31322 | | E1:Exempt - Public Property | | | | SKINNER | AVE | | | POOLER | GA | 31322 | |
| 31406 | | R4:Residential Small Tracts | | | | GOVERNOR TREUTLEN | CIR | | | POOLER | GA | 31322 | |
| 31406 | | R4:Residential Small Tracts | | | | GOVERNOR TREUTLEN | CIR | | | POOLER | GA | 31322 | |
| 31406 | | R4:Residential Small Tracts | | | | GOVERNOR TREUTLEN | CIR | | | POOLER | GA | 31322 | |
| 31406 | | R4:Residential Small Tracts | | | | GOVERNOR TREUTLEN | CIR | | | POOLER | GA | 31322 | |
| 23510 | | U5:Utility - large tract | | | | GOVERNOR TREUTLEN | RD | | | POOLER | GA | 31322 | |
| 23510 | | U5:Utility - large tract | | | | GOVERNOR TREUTLEN | RD | | | POOLER | GA | 31322 | |
| 31322 | | E1:Exempt - Public Property | | | | GOVERNOR TREUTLEN | RD | | | POOLER | GA | 31322 | |
| 31322 | | I5:Industrial Large Tracts | | | | CONTINENTAL | BLVD | | | POOLER | GA | 31322 | |
| 31322 | | I5:Industrial Large Tracts | | | | CONTINENTAL | BLVD | | | POOLER | GA | 31322 | |
| 31322 | | I5:Industrial Large Tracts | | | | CONTINENTAL | BLVD | | | POOLER | GA | 31322 | |

| Zip Code | 4-digit zip code extension | CLASS | ADRNO | ADR ADD | ADR IR | ADRSTR | ADRSUF | ADRSU F2 | UNITNO | CITYNAME | STATE CODE | ZIP1 | ZIP2 |
|----------|----------------------------|-----------------------------|-------|---------|--------|--------------|--------|----------|--------|----------|------------|-------|------|
| 31322 | | I5:Industrial Large Tracts | | | | CONTINENTAL | BLVD | | | POOLER | GA | 31322 | |
| 31402 | 0128 | E1:Exempt - Public Property | | | | TRAVIS FIELD | RD | | | POOLER | GA | 31322 | |
| 31402 | 0128 | E1:Exempt - Public Property | | | | TRAVIS FIELD | RD | | | POOLER | GA | 31322 | |
| 31322 | | I5:Industrial Large Tracts | | | | TRAVIS FIELD | RD | | | POOLER | GA | 31322 | |
| 31408 | 8000 | E1:Exempt - Public Property | | | | WINGS | RD | | | POOLER | GA | 31322 | |
| 31408 | 8000 | E1:Exempt - Public Property | | | | WINGS | RD | | | POOLER | GA | 31322 | |
| 31408 | 8000 | E1:Exempt - Public Property | | | | WINGS | RD | | | POOLER | GA | 31322 | |
| 31408 | 8000 | E1:Exempt - Public Property | | | | WINGS | RD | | | POOLER | GA | 31322 | |
| 07604 | | I5:Industrial Large Tracts | 125 | | | DISTRIBUTION | DR | | | POOLER | GA | 31322 | |
| 07604 | | I5:Industrial Large Tracts | 125 | | | DISTRIBUTION | DR | | | POOLER | GA | 31322 | |
| 07604 | | I5:Industrial Large Tracts | 125 | | | DISTRIBUTION | DR | | | POOLER | GA | 31322 | |
| 07604 | | I5:Industrial Large Tracts | 125 | | | DISTRIBUTION | DR | | | POOLER | GA | 31322 | |
| 33082 | | C5:Commercial Large Tracts | | | | DISTRIBUTION | DR | | | POOLER | GA | 31322 | |
| 33082 | | I5:Industrial Large Tracts | 165 | | | DISTRIBUTION | DR | | | POOLER | GA | 31322 | |
| 33082 | | I5:Industrial Large Tracts | 165 | | | DISTRIBUTION | DR | | | POOLER | GA | 31322 | |
| 33082 | | I5:Industrial Large Tracts | 165 | | | DISTRIBUTION | DR | | | POOLER | GA | 31322 | |
| 31402 | 1387 | I4:Industrial Small Tracts | | | | SHEFTALL | RD | | | POOLER | GA | 31322 | |
| 31402 | 1387 | I4:Industrial Small Tracts | | | | SHEFTALL | RD | | | POOLER | GA | 31322 | |
| 31402 | 1387 | I4:Industrial Small Tracts | | | | SHEFTALL | RD | | | POOLER | GA | 31322 | |
| 31402 | 1387 | I4:Industrial Small Tracts | | | | SHEFTALL | RD | | | POOLER | GA | 31322 | |
| 31402 | 0128 | E1:Exempt - Public Property | 2000 | | | BAMFORD | BLVD | | | POOLER | GA | 31322 | |
| 31402 | 0128 | E1:Exempt - Public Property | 2000 | | | BAMFORD | BLVD | | | POOLER | GA | 31322 | |
| 31322 | | I5:Industrial Large Tracts | 2000 | | | BAMFORD | BLVD | | | POOLER | GA | 31322 | |
| 31322 | | I5:Industrial Large Tracts | 2000 | | | BAMFORD | BLVD | | | POOLER | GA | 31322 | |
| 31408 | 8000 | E1:Exempt - Public Property | | | | AIRWAYS | AVE | | | POOLER | GA | 31322 | |

| Zip Code | 4-digit zip code extension | CLASS | ADRNO | ADR ADD | ADRDR IR | ADRSTR | ADRSUF | ADRSU F2 | UNITNO | CITYNAME | STATE CODE | ZIP1 | ZIP2 |
|----------|----------------------------|-----------------------------|-------|---------|----------|----------------|--------|----------|--------|----------|------------|-------|------|
| 31408 | 8000 | E1:Exempt - Public Property | | | | AIRWAYS | AVE | | | POOLER | GA | 31322 | |
| 31408 | 8000 | E1:Exempt - Public Property | | | | AIRWAYS | AVE | | | POOLER | GA | 31322 | |
| 31408 | 8000 | E1:Exempt - Public Property | | | | AIRWAYS | AVE | | | POOLER | GA | 31322 | |
| 31402 | 0128 | E1:Exempt - Public Property | | | | BOURNE | BLVD | | | POOLER | GA | 31322 | |
| 31402 | 0128 | E1:Exempt - Public Property | | | | BOURNE | BLVD | | | POOLER | GA | 31322 | |
| 31322 | | I4:Industrial Small Tracts | | | | BOURNE | BLVD | | | POOLER | GA | 31322 | |
| 31322 | | I4:Industrial Small Tracts | | | | BOURNE | BLVD | | | POOLER | GA | 31322 | |
| 31421 | | E1:Exempt - Public Property | | | | BOURNE | AVE | | | POOLER | GA | 31322 | |
| 31421 | | E1:Exempt - Public Property | | | | BOURNE | AVE | | | POOLER | GA | 31322 | |
| 31322 | | I5:Industrial Large Tracts | | | | BOURNE | AVE | | | POOLER | GA | 31322 | |
| 31402 | 0128 | E1:Exempt - Public Property | | | | BOURNE | AVE | | | POOLER | GA | 31322 | |
| 31402 | 0128 | E1:Exempt - Public Property | | | | BOURNE | AVE | | | POOLER | GA | 31322 | |
| 31322 | | I5:Industrial Large Tracts | | | | BOURNE | AVE | | | POOLER | GA | 31322 | |
| 31402 | 0128 | E1:Exempt - Public Property | 1008 | | E | US HIGHWAY 80 | | | | POOLER | GA | 31322 | |
| 31402 | 0128 | E1:Exempt - Public Property | 1008 | | E | US HIGHWAY 80 | | | | POOLER | GA | 31322 | |
| 31322 | | I5:Industrial Large Tracts | 1008 | | E | US HIGHWAY 80 | | | | POOLER | GA | 31322 | |
| 31322 | | I5:Industrial Large Tracts | 1008 | | E | US HIGHWAY 80 | | | | POOLER | GA | 31322 | |
| 31402 | 0128 | E1:Exempt - Public Property | | | | BAMFORD | BLVD | | | POOLER | GA | 31322 | |
| 31402 | 0128 | E1:Exempt - Public Property | | | | BAMFORD | BLVD | | | POOLER | GA | 31322 | |
| 31322 | | I5:Industrial Large Tracts | | | | BAMFORD | BLVD | | | POOLER | GA | 31322 | |
| 31322 | | I5:Industrial Large Tracts | | | | BAMFORD | BLVD | | | POOLER | GA | 31322 | |
| 31603 | 0126 | I5:Industrial Large Tracts | 5250 | | | OLD LOUISVILLE | RD | | | POOLER | GA | 31322 | |
| 31603 | 0126 | I5:Industrial Large Tracts | 5250 | | | OLD LOUISVILLE | RD | | | POOLER | GA | 31322 | |
| 31603 | 0126 | I5:Industrial Large Tracts | 5250 | | | OLD LOUISVILLE | RD | | | POOLER | GA | 31322 | |
| 31603 | 0126 | I5:Industrial Large Tracts | 5250 | | | OLD LOUISVILLE | RD | | | POOLER | GA | 31322 | |
| 31322 | | C5:Commercial Large Tracts | 200 | | | JESUP | RD | | | POOLER | GA | 31322 | |
| 31322 | | C5:Commercial Large Tracts | 200 | | | JESUP | RD | | | POOLER | GA | 31322 | |
| 31322 | | C5:Commercial Large Tracts | 200 | | | JESUP | RD | | | POOLER | GA | 31322 | |
| 31322 | | C5:Commercial Large Tracts | 200 | | | JESUP | RD | | | POOLER | GA | 31322 | |

| Zip Code | 4-digit zip code extension | CLASS | ADRNO | ADR ADD | ADRDR IR | ADRSTR | ADRSUF | ADRSU F2 | UNITNO | CITYNAME | STATE CODE | ZIP1 | ZIP2 |
|----------|----------------------------|-------------------------------|-------|---------|----------|-----------------|--------|----------|--------|----------|------------|-------|------|
| 31401 | | E1:Exempt - Public Property | 100 | | | TRIPLETT PARK | DR | | | POOLER | GA | 31322 | |
| 31401 | | E1:Exempt - Public Property | 100 | | | TRIPLETT PARK | DR | | | POOLER | GA | 31322 | |
| 31401 | | E1:Exempt - Public Property | 100 | | | TRIPLETT PARK | DR | | | POOLER | GA | 31322 | |
| 31401 | | E1:Exempt - Public Property | 100 | | | TRIPLETT PARK | DR | | | POOLER | GA | 31322 | |
| 31326 | | V5:Conservation - large tract | | | | PINE BARREN | RD | | | POOLER | GA | 31322 | |
| 31326 | | V5:Conservation - large tract | | | | PINE BARREN | RD | | | POOLER | GA | 31322 | |
| 31326 | | V5:Conservation - large tract | | | | PINE BARREN | RD | | | POOLER | GA | 31322 | |
| 31326 | | A5:Agricultural Large Tracts | | | | PINE BARREN | RD | | | POOLER | GA | 31322 | |
| 31322 | | R4:Residential Small Tracts | | | | DUBLIN | RD | | | POOLER | GA | 31322 | |
| 31322 | | R4:Residential Small Tracts | | | | DUBLIN | RD | | | POOLER | GA | 31322 | |
| 31322 | | R4:Residential Small Tracts | | | | DUBLIN | RD | | | POOLER | GA | 31322 | |
| 31322 | | R4:Residential Small Tracts | | | | DUBLIN | RD | | | POOLER | GA | 31322 | |
| 31401 | | C5:Commercial Large Tracts | 1601 | | | DEAN FOREST | RD | | | POOLER | GA | 31322 | |
| 31401 | | C5:Commercial Large Tracts | 1601 | | | DEAN FOREST | RD | | | POOLER | GA | 31322 | |
| 31401 | | I5:Industrial Large Tracts | 1601 | | | DEAN FOREST | RD | | | POOLER | GA | 31322 | |
| 31401 | | I5:Industrial Large Tracts | 0 | | | DEAN FOREST | RD | | | POOLER | GA | 31322 | |
| 31402 | 0128 | E1:Exempt - Public Property | 100 | | | CLYDE ALEXANDER | LN | | | POOLER | GA | 31322 | |
| 31402 | 0128 | E1:Exempt - Public Property | 100 | | | CLYDE ALEXANDER | LN | | | POOLER | GA | 31322 | |
| 31402 | 0128 | E1:Exempt - Public Property | 0 | | | CLYDE ALEXANDER | LN | | | POOLER | GA | 31322 | |
| 31402 | 0128 | E1:Exempt - Public Property | 100 | | | CLYDE ALEXANDER | LN | | | POOLER | GA | 31322 | |
| 89502 | | I4:Industrial Small Tracts | 101 | | | CLYDE ALEXANDER | LN | | | POOLER | GA | 31322 | |
| 89502 | | I4:Industrial Small Tracts | 101 | | | CLYDE ALEXANDER | LN | | | POOLER | GA | 31322 | |
| 89502 | | I4:Industrial Small Tracts | 101 | | | CLYDE ALEXANDER | LN | | | POOLER | GA | 31322 | |
| 89502 | | I4:Industrial Small Tracts | 101 | | | CLYDE ALEXANDER | LN | | | POOLER | GA | 31322 | |
| 31322 | | R5:Residential Large Tracts | | | | POOLER | PKWY | | | POOLER | GA | 31322 | |
| 31322 | | R5:Residential Large Tracts | | | | POOLER | PKWY | | | POOLER | GA | 31322 | |
| 31322 | | R5:Residential Large Tracts | | | | POOLER | PKWY | | | POOLER | GA | 31322 | |
| 31322 | | R5:Residential Large Tracts | | | | POOLER | PKWY | | | POOLER | GA | 31322 | |
| 10010 | | C5:Commercial Large Tracts | | | | POOLER | PIKE | | | POOLER | GA | 31322 | |
| 31322 | | C5:Commercial Large Tracts | | | | POOLER | PIKE | | | POOLER | GA | 31322 | |

| Zip Code | 4-digit zip code extension | CLASS | ADRNO | ADR ADD | ADR IR | ADRSTR | ADRSUF | ADRSU F2 | UNITNO | CITYNAME | STATE CODE | ZIP1 | ZIP2 |
|----------|----------------------------|-----------------------------|-------|---------|--------|---------------|--------|----------|--------|----------|------------|-------|------|
| 31322 | | C5:Commercial Large Tracts | 0 | | | POOLER | PIKE | | | POOLER | GA | 31322 | |
| 31322 | | C5:Commercial Large Tracts | 0 | | | POOLER | PKWY | | | POOLER | GA | 31322 | |
| 31322 | | I5:Industrial Large Tracts | | | | WESTBROOK | LN | | | POOLER | GA | 31322 | |
| 31322 | | I5:Industrial Large Tracts | | | | WESTBROOK | LN | | | POOLER | GA | 31322 | |
| 31322 | | I5:Industrial Large Tracts | | | | WESTBROOK | LN | | | POOLER | GA | 31322 | |
| 31322 | | I5:Industrial Large Tracts | | | | WESTBROOK | LN | | | POOLER | GA | 31322 | |
| 31322 | | R5:Residential Large Tracts | | | | WESTBROOK | LN | | | POOLER | GA | 31322 | |
| 31322 | | R5:Residential Large Tracts | | | | WESTBROOK | LN | | | POOLER | GA | 31322 | |
| 31322 | | R5:Residential Large Tracts | | | | WESTBROOK | LN | | | POOLER | GA | 31322 | |
| 31322 | | R5:Residential Large Tracts | | | | WESTBROOK | LN | | | POOLER | GA | 31322 | |
| 31322 | | R5:Residential Large Tracts | | | | INTERSTATE 16 | | | | POOLER | GA | 31322 | |
| 31322 | | R5:Residential Large Tracts | | | | INTERSTATE 16 | | | | POOLER | GA | 31322 | |
| 31322 | | R5:Residential Large Tracts | | | | INTERSTATE 16 | | | | POOLER | GA | 31322 | |
| 31322 | | R5:Residential Large Tracts | | | | INTERSTATE 16 | | | | POOLER | GA | 31322 | |
| 31322 | | R5:Residential Large Tracts | | | | INTERSTATE 16 | | | | POOLER | GA | 31322 | |
| 31322 | | R5:Residential Large Tracts | | | | INTERSTATE 16 | | | | POOLER | GA | 31322 | |
| 29585 | | C5:Commercial Large Tracts | | | | POOLER | PIKE | | | POOLER | GA | 31322 | |
| 29585 | | C5:Commercial Large Tracts | | | | POOLER | PIKE | | | POOLER | GA | 31322 | |
| 31322 | | R5:Residential Large Tracts | | | | INTERSTATE 16 | | | | POOLER | GA | 31322 | |
| 31322 | | R5:Residential Large Tracts | | | | INTERSTATE 16 | | | | POOLER | GA | 31322 | |
| 31322 | | R5:Residential Large Tracts | | | | INTERSTATE 16 | | | | POOLER | GA | 31322 | |
| 31322 | | R5:Residential Large Tracts | | | | INTERSTATE 16 | | | | POOLER | GA | 31322 | |
| 29585 | | C4:Commercial Small Tracts | | | | POOLER | PKWY | | | POOLER | GA | 31322 | |
| 29585 | | C4:Commercial Small Tracts | | | | POOLER | PKWY | | | POOLER | GA | 31322 | |
| 29585 | | C4:Commercial Small Tracts | | | | POOLER | PKWY | | | POOLER | GA | 31322 | |

| Zip Code | 4-digit zip code extension | CLASS | ADRNO | ADR ADD | ADRDR IR | ADRSTR | ADRSUF | ADRSU F2 | UNITNO | CITYNAME | STATE CODE | ZIP1 | ZIP2 |
|----------|----------------------------|-------------------------------|-------|---------|----------|-------------|--------|----------|--------|----------|------------|-------|------|
| 29928 | | R5:Residential Large Tracts | | | | WESTBROOK | LN | | | POOLER | GA | 31322 | |
| 29928 | | R5:Residential Large Tracts | | | | WESTBROOK | LN | | | POOLER | GA | 31322 | |
| 29585 | | C5:Commercial Large Tracts | | | | QUACCO | RD | | | POOLER | GA | 31322 | |
| 29585 | | C5:Commercial Large Tracts | | | | QUACCO | RD | | | POOLER | GA | 31322 | |
| 29585 | | C5:Commercial Large Tracts | | | | QUACCO | RD | | | POOLER | GA | 31322 | |
| 31322 | | V5:Conservation - large tract | 1229 | | | QUACCO | RD | | | POOLER | GA | 31322 | |
| 31322 | | V5:Conservation - large tract | 1229 | | | QUACCO | RD | | | POOLER | GA | 31322 | |
| 31322 | | V5:Conservation - large tract | 1229 | | | QUACCO | RD | | | POOLER | GA | 31322 | |
| 31322 | | V5:Conservation - large tract | 1229 | | | QUACCO | RD | | | POOLER | GA | 31322 | |
| 31410 | | V5:Conservation - large tract | | | | LITTLE NECK | RD | | | POOLER | GA | 31322 | |
| 31410 | | V5:Conservation - large tract | | | | LITTLE NECK | RD | | | POOLER | GA | 31322 | |
| 31410 | | V5:Conservation - large tract | | | | LITTLE NECK | RD | | | POOLER | GA | 31322 | |
| 31410 | | V5:Conservation - large tract | | | | LITTLE NECK | RD | | | POOLER | GA | 31322 | |
| 31419 | 9029 | V5:Conservation - large tract | 1112 | | | LITTLE NECK | RD | | | POOLER | GA | 31322 | |
| 31419 | 9029 | V5:Conservation - large tract | 1112 | | | LITTLE NECK | RD | | | POOLER | GA | 31322 | |
| 31419 | 9029 | V5:Conservation - large tract | 1112 | | | LITTLE NECK | RD | | | POOLER | GA | 31322 | |
| 31419 | 9029 | V5:Conservation - large tract | 0 | | | LITTLE NECK | RD | | | POOLER | GA | 31322 | |
| 37069 | | R5:Residential Large Tracts | | | | LITTLE NECK | RD | | | POOLER | GA | 31322 | |
| 37069 | | R5:Residential Large Tracts | | | | LITTLE NECK | RD | | | POOLER | GA | 31322 | |
| 37069 | | R5:Residential Large Tracts | | | | LITTLE NECK | RD | | | POOLER | GA | 31322 | |
| 37069 | | R5:Residential Large Tracts | | | | LITTLE NECK | RD | | | POOLER | GA | 31322 | |
| 31411 | | R5:Residential Large Tracts | | | | LITTLE NECK | RD | | | POOLER | GA | 31322 | |
| 31405 | | R5:Residential Large Tracts | | | | LITTLE NECK | RD | | | POOLER | GA | 31322 | |
| 31405 | | R5:Residential Large Tracts | | | | LITTLE NECK | RD | | | POOLER | GA | 31322 | |
| 31405 | | R5:Residential Large Tracts | | | | LITTLE NECK | RD | | | POOLER | GA | 31322 | |
| 31322 | 9139 | V5:Conservation - large tract | 1405 | | | QUACCO | RD | | | POOLER | GA | 31322 | |
| 31322 | 9139 | V5:Conservation - large tract | 1405 | | | QUACCO | RD | | | POOLER | GA | 31322 | |
| 31322 | 9139 | V5:Conservation - large tract | 1405 | | | QUACCO | RD | | | POOLER | GA | 31322 | |
| 31322 | 9139 | R5:Residential Large Tracts | 1405 | | | QUACCO | RD | | | POOLER | GA | 31322 | |
| 31420 | 0501 | V5:Conservation - large tract | 1400 | | | CANAL BANK | CT | | | POOLER | GA | 31322 | |

| Zip Code | 4-digit zip code extension | CLASS | ADRNO | ADR ADD | ADRDR IR | ADRSTR | ADRSUF | ADRSU F2 | UNITNO | CITYNAME | STATE CODE | ZIP1 | ZIP2 |
|----------|----------------------------|-------------------------------|-------|---------|----------|-------------|--------|----------|--------|----------|------------|-------|------|
| 31420 | 0501 | V5:Conservation - large tract | 1400 | | | CANAL BANK | CT | | | POOLER | GA | 31322 | |
| 31420 | 0501 | V5:Conservation - large tract | 1400 | | | CANAL BANK | CT | | | POOLER | GA | 31322 | |
| 31420 | 0501 | V5:Conservation - large tract | 1400 | | | CANAL BANK | CT | | | POOLER | GA | 31322 | |
| 31322 | | V5:Conservation - large tract | 195 | | | CANAL BANK | CT | | | POOLER | GA | 31322 | |
| 31322 | | V5:Conservation - large tract | 195 | | | CANAL BANK | CT | | | POOLER | GA | 31322 | |
| 31322 | | V5:Conservation - large tract | 195 | | | CANAL BANK | CT | | | POOLER | GA | 31322 | |
| 31322 | | V5:Conservation - large tract | 195 | | | CANAL BANK | CT | | | POOLER | GA | 31322 | |
| 31322 | | V5:Conservation - large tract | 102 | | | DAVIS | RD | | | POOLER | GA | 31322 | |
| 31322 | | V5:Conservation - large tract | 102 | | | DAVIS | RD | | | POOLER | GA | 31322 | |
| 31322 | | V5:Conservation - large tract | 102 | | | DAVIS | RD | | | POOLER | GA | 31322 | |
| 31322 | | V5:Conservation - large tract | 102 | | | DAVIS | RD | | | POOLER | GA | 31322 | |
| 30305 | | C5:Commercial Large Tracts | 527 | | | PINE BARREN | RD | | | POOLER | GA | 31322 | |
| 30305 | | C5:Commercial Large Tracts | 527 | | | PINE BARREN | RD | | | POOLER | GA | 31322 | |
| 30305 | | C5:Commercial Large Tracts | 527 | | | PINE BARREN | RD | | | POOLER | GA | 31322 | |
| 30305 | | C5:Commercial Large Tracts | 527 | | | PINE BARREN | RD | | | POOLER | GA | 31322 | |
| 31416 | | A5:Agricultural Large Tracts | | | | PINE BARREN | RD | | | POOLER | GA | 31322 | |
| 31416 | | A5:Agricultural Large Tracts | | | | PINE BARREN | RD | | | POOLER | GA | 31322 | |
| 31126 | | A5:Agricultural Large Tracts | | | | PINE BARREN | RD | | | POOLER | GA | 31322 | |
| 31126 | | A5:Agricultural Large Tracts | | | | PINE BARREN | RD | | | POOLER | GA | 31322 | |
| 31404 | | R5:Residential Large Tracts | | | | QUACCO | RD | | | POOLER | GA | 31322 | |
| 31404 | | R5:Residential Large Tracts | | | | QUACCO | RD | | | POOLER | GA | 31322 | |
| 31404 | | R5:Residential Large Tracts | | | | QUACCO | RD | | | POOLER | GA | 31322 | |
| 31404 | | R5:Residential Large Tracts | | | | QUACCO | RD | | | POOLER | GA | 31322 | |
| 31401 | 3901 | E1:Exempt - Public Property | 820 | | | PINE BARREN | RD | | | POOLER | GA | 31322 | |
| 31401 | 3901 | E1:Exempt - Public Property | 820 | | | PINE BARREN | RD | | | POOLER | GA | 31322 | |
| 31401 | 3901 | E1:Exempt - Public Property | 820 | | | PINE BARREN | RD | | | POOLER | GA | 31322 | |
| 31401 | 3901 | E1:Exempt - Public Property | 820 | | | PINE BARREN | RD | | | POOLER | GA | 31322 | |
| 31401 | 3901 | E1:Exempt - Public Property | 800 | | | PINE BARREN | RD | | | POOLER | GA | 31322 | |
| 31401 | 3901 | E1:Exempt - Public Property | 800 | | | PINE BARREN | RD | | | POOLER | GA | 31322 | |
| 31401 | 3901 | E1:Exempt - Public Property | 800 | | | PINE BARREN | RD | | | POOLER | GA | 31322 | |
| 31401 | 3901 | E1:Exempt - Public Property | 800 | | | PINE BARREN | RD | | | POOLER | GA | 31322 | |
| 29910 | 7812 | R5:Residential Large Tracts | 0 | | | I-16 | | | | POOLER | GA | 31322 | |
| 31404 | | R5:Residential Large Tracts | 0 | | | I-16 | | | | POOLER | GA | 31322 | |

| Zip Code | 4-digit zip code extension | CLASS | ADRNO | ADR ADD | ADRDR IR | ADRSTR | ADRSUF | ADRSU F2 | UNITNO | CITYNAME | STATE CODE | ZIP1 | ZIP2 |
|----------|----------------------------|-----------------------------|-------|---------|----------|--------------|--------|----------|--------|----------|------------|-------|------|
| 31404 | | R5:Residential Large Tracts | 0 | | | I-16 | | | | POOLER | GA | 31322 | |
| 31404 | | R5:Residential Large Tracts | 0 | | | I-16 | | | | POOLER | GA | 31322 | |
| 31405 | 4621 | C5:Commercial Large Tracts | | | | POOLER | PKWY | | | POOLER | GA | 31322 | |
| 31405 | 4621 | C5:Commercial Large Tracts | | | | POOLER | PKWY | | | POOLER | GA | 31322 | |
| 31405 | 4621 | C5:Commercial Large Tracts | | | | POOLER | PKWY | | | POOLER | GA | 31322 | |
| 31404 | | C5:Commercial Large Tracts | 205 | | | MEMORIAL | BLVD | | | POOLER | GA | 31322 | |
| 31404 | | C5:Commercial Large Tracts | 205 | | | MEMORIAL | BLVD | | | POOLER | GA | 31322 | |
| 31404 | | C5:Commercial Large Tracts | 205 | | | MEMORIAL | BLVD | | | POOLER | GA | 31322 | |
| 37203 | | C5:Commercial Large Tracts | 205 | | | MEMORIAL | BLVD | | | POOLER | GA | 31322 | |
| 72716 | 050 | C4:Commercial Small Tracts | | | | PINE BARREN | RD | | | POOLER | GA | 31322 | |
| 72716 | 050 | C4:Commercial Small Tracts | | | | PINE BARREN | RD | | | POOLER | GA | 31322 | |
| 72716 | 050 | C4:Commercial Small Tracts | | | | PINE BARREN | RD | | | POOLER | GA | 31322 | |
| 72716 | 050 | C4:Commercial Small Tracts | | | | PINE BARREN | RD | | | POOLER | GA | 31322 | |
| 33131 | | C5:Commercial Large Tracts | | | | MEMORIAL | BLVD | | | POOLER | GA | 31322 | |
| 33131 | | C5:Commercial Large Tracts | | | | MEMORIAL | BLVD | | | POOLER | GA | 31322 | |
| 33131 | | C5:Commercial Large Tracts | | | | MEMORIAL | BLVD | | | POOLER | GA | 31322 | |
| 33131 | | C5:Commercial Large Tracts | | | | MEMORIAL | BLVD | | | POOLER | GA | 31322 | |
| 33131 | | C4:Commercial Small Tracts | | | | MEMORIAL | BLVD | | | POOLER | GA | 31322 | |
| 33131 | | C4:Commercial Small Tracts | | | | MEMORIAL | BLVD | | | POOLER | GA | 31322 | |
| 33131 | | C4:Commercial Small Tracts | | | | MEMORIAL | BLVD | | | POOLER | GA | 31322 | |
| 33131 | | C4:Commercial Small Tracts | | | | MEMORIAL | BLVD | | | POOLER | GA | 31322 | |
| 31405 | | C5:Commercial Large Tracts | 0 | | | QUACCO | RD | | | POOLER | GA | 31322 | |
| 31405 | | C5:Commercial Large Tracts | 0 | | | QUACCO | RD | | | POOLER | GA | 31322 | |
| 31405 | | C5:Commercial Large Tracts | 0 | | | QUACCO | RD | | | POOLER | GA | 31322 | |
| 31405 | 4621 | C5:Commercial Large Tracts | 0 | | | POOLER | PKWY | | | POOLER | GA | 31322 | |
| 31405 | 4621 | C5:Commercial Large Tracts | 0 | | | POOLER | PKWY | | | POOLER | GA | 31322 | |
| 43081 | | C5:Commercial Large Tracts | 201 | | | HARMONY | BLVD | | | POOLER | GA | 31322 | |
| 43081 | | C5:Commercial Large Tracts | 201 | | | HARMONY | BLVD | | | POOLER | GA | 31322 | |
| 43081 | | C5:Commercial Large Tracts | 201 | | | HARMONY | BLVD | | | POOLER | GA | 31322 | |
| 43081 | | C5:Commercial Large Tracts | 201 | | | HARMONY | BLVD | | | POOLER | GA | 31322 | |
| 31322 | | C5:Commercial Large Tracts | | | | POOLER CROSS | RD | | | POOLER | GA | 31322 | |
| 31322 | | C5:Commercial Large Tracts | | | | POOLER CROSS | RD | | | POOLER | GA | 31322 | |
| 31322 | | C5:Commercial Large Tracts | | | | POOLER CROSS | RD | | | POOLER | GA | 31322 | |

| Zip Code | 4-digit zip code extension | CLASS | ADRNO | ADR ADD | ADRDR IR | ADRSTR | ADRSUF | ADRSU F2 | UNITNO | CITYNAME | STATE CODE | ZIP1 | ZIP2 |
|----------|----------------------------|------------------------------|-------|---------|----------|--------------|--------|----------|--------|----------|------------|-------|------|
| 31322 | | C5:Commercial Large Tracts | | | | POOLER CROSS | RD | | | POOLER | GA | 31322 | |
| 31516 | 9314 | A5:Agricultural Large Tracts | | | | POOLER CROSS | RD | | | POOLER | GA | 31322 | |
| 31516 | 9314 | A5:Agricultural Large Tracts | | | | POOLER CROSS | RD | | | POOLER | GA | 31322 | |
| 27409 | | C5:Commercial Large Tracts | | | | POOLER CROSS | RD | | | POOLER | GA | 31322 | |
| 27409 | | C5:Commercial Large Tracts | | | | POOLER CROSS | RD | | | POOLER | GA | 31322 | |
| 31406 | | C5:Commercial Large Tracts | | | | POOLER | PKWY | | | POOLER | GA | 31322 | |
| 31406 | | C5:Commercial Large Tracts | | | | POOLER | PKWY | | | POOLER | GA | 31322 | |
| 31406 | | C5:Commercial Large Tracts | | | | POOLER | PKWY | | | POOLER | GA | 31322 | |
| 31406 | | C5:Commercial Large Tracts | | | | POOLER | PKWY | | | POOLER | GA | 31322 | |
| 31406 | | C4:Commercial Small Tracts | | | | POOLER | PKWY | | | POOLER | GA | 31322 | |
| 31406 | | C4:Commercial Small Tracts | | | | POOLER | PKWY | | | POOLER | GA | 31322 | |
| 31406 | | C4:Commercial Small Tracts | | | | POOLER | PKWY | | | POOLER | GA | 31322 | |
| 31406 | | C4:Commercial Small Tracts | | | | POOLER | PKWY | | | POOLER | GA | 31322 | |
| 31406 | | R5:Residential Large Tracts | | | | POOLER | PKWY | | | POOLER | GA | 31322 | |
| 31406 | | R5:Residential Large Tracts | | | | POOLER | PKWY | | | POOLER | GA | 31322 | |
| 31406 | | R5:Residential Large Tracts | | | | POOLER | PKWY | | | POOLER | GA | 31322 | |
| 31406 | | R5:Residential Large Tracts | | | | POOLER | PKWY | | | POOLER | GA | 31322 | |
| 80239 | | I5:Industrial Large Tracts | 1020 | | | S H MORGAN | PKWY | | | POOLER | GA | 31322 | |
| 80202 | | I5:Industrial Large Tracts | 1020 | | | S H MORGAN | PKWY | | | POOLER | GA | 31322 | |
| 80202 | | I5:Industrial Large Tracts | 1020 | | | S H MORGAN | PKWY | | | POOLER | GA | 31322 | |
| 80202 | | I5:Industrial Large Tracts | 1020 | | | S H MORGAN | PKWY | | | POOLER | GA | 31322 | |
| 31406 | | A5:Agricultural Large Tracts | | | | WILDCAT DAM | RD | | | POOLER | GA | 31322 | |
| 31406 | | A5:Agricultural Large Tracts | | | | WILDCAT DAM | RD | | | POOLER | GA | 31322 | |
| 31406 | | A5:Agricultural Large Tracts | | | | WILDCAT DAM | RD | | | POOLER | GA | 31322 | |
| 33411 | | I4:Industrial Small Tracts | 1240 | | | S H MORGAN | PKWY | | | POOLER | GA | 31322 | |
| 33411 | | I4:Industrial Small Tracts | 1240 | | | S H MORGAN | PKWY | | | POOLER | GA | 31322 | |
| 31406 | | A5:Agricultural Large Tracts | 0 | | | WILDCAT DAM | RD | | | POOLER | GA | 31322 | |
| 06880 | | C5:Commercial Large Tracts | 0 | | | WILDCAT DAM | RD | | | POOLER | GA | 31322 | |
| 31406 | | A5:Agricultural Large Tracts | 0 | | | WILDCAT DAM | RD | | | POOLER | GA | 31322 | |
| 06880 | | A5:Agricultural Large Tracts | 0 | | | WILDCAT DAM | RD | | | POOLER | GA | 31322 | |

| Zip Code | 4-digit zip code extension | CLASS | ADRNO | ADR ADD | ADRDR IR | ADRSTR | ADRSUF | ADRSU F2 | UNITNO | CITYNAME | STATE CODE | ZIP1 | ZIP2 |
|----------|----------------------------|------------------------------|-------|---------|----------|---------------|--------|----------|--------|----------|------------|-------|------|
| 31322 | 4104 | C5:Commercial Large Tracts | | | | POOLER | PKWY | | | POOLER | GA | 31322 | |
| 31322 | | A5:Agricultural Large Tracts | | | | PINE BARREN | RD | | | POOLER | GA | 31322 | |
| 31322 | | A5:Agricultural Large Tracts | | | | PINE BARREN | RD | | | POOLER | GA | 31322 | |
| 31322 | | A5:Agricultural Large Tracts | | | | PINE BARREN | RD | | | POOLER | GA | 31322 | |
| 31322 | | A5:Agricultural Large Tracts | | | | PINE BARREN | RD | | | POOLER | GA | 31322 | |
| 31405 | | A4:Agricultural Small Tracts | | | | PINE BARREN | RD | | | POOLER | GA | 31322 | |
| 31405 | | A4:Agricultural Small Tracts | | | | PINE BARREN | RD | | | POOLER | GA | 31322 | |
| 31405 | | A4:Agricultural Small Tracts | | | | PINE BARREN | RD | | | POOLER | GA | 31322 | |
| 31405 | | A4:Agricultural Small Tracts | | | | PINE BARREN | RD | | | POOLER | GA | 31322 | |
| 31406 | | R5:Residential Large Tracts | | | | PINE BARREN | RD | | | POOLER | GA | 31322 | |
| 31406 | | R5:Residential Large Tracts | | | | PINE BARREN | RD | | | POOLER | GA | 31322 | |
| 31406 | | R5:Residential Large Tracts | | | | PINE BARREN | RD | | | POOLER | GA | 31322 | |
| 31416 | | R5:Residential Large Tracts | | | | PINE BARREN | RD | | | POOLER | GA | 31322 | |
| 30009 | | A3:Agricultural Lots | | | | ROGERS | ST | | | POOLER | GA | 31322 | |
| 30009 | | A3:Agricultural Lots | | | | ROGERS | ST | | | POOLER | GA | 31322 | |
| 30009 | | A3:Agricultural Lots | | | | ROGERS | ST | | | POOLER | GA | 31322 | |
| 30009 | | A3:Agricultural Lots | | | | ROGERS | ST | | | POOLER | GA | 31322 | |
| 31322 | | E2:Exempt - Churches | 1360 | | S | ROGERS | ST | | | POOLER | GA | 31322 | |
| 31322 | | E2:Exempt - Churches | 1360 | | S | ROGERS | ST | | | POOLER | GA | 31322 | |
| 31322 | | E2:Exempt - Churches | 1360 | | S | ROGERS | ST | | | POOLER | GA | 31322 | |
| 31322 | | E2:Exempt - Churches | 1360 | | S | ROGERS | ST | | | POOLER | GA | 31322 | |
| 31326 | | A4:Agricultural Small Tracts | | | | US HIGHWAY 80 | | | | POOLER | GA | 31322 | |
| 31326 | | A4:Agricultural Small Tracts | | | | US HIGHWAY 80 | | | | POOLER | GA | 31322 | |
| 31326 | | A4:Agricultural Small Tracts | | | | US HIGHWAY 80 | | | | POOLER | GA | 31322 | |
| 31326 | | A4:Agricultural Small Tracts | | | | US HIGHWAY 80 | | | | POOLER | GA | 31322 | |
| 31405 | 5944 | E3:Exempt - Charities | 165 | | | IKE LAROCHE | DR | | | POOLER | GA | 31322 | |
| 31405 | 5944 | E3:Exempt - Charities | 165 | | | IKE LAROCHE | DR | | | POOLER | GA | 31322 | |

| Zip Code | 4-digit zip code extension | CLASS | ADRNO | ADR ADD | ADRDR IR | ADRSTR | ADRSUF | ADRSU F2 | UNITNO | CITYNAME | STATE CODE | ZIP1 | ZIP2 |
|----------|----------------------------|-----------------------------|-------|---------|----------|------------------|--------|----------|--------|----------|------------|-------|------|
| 31405 | 5944 | E3:Exempt - Charities | 165 | | | IKE LAROCHE | DR | | | POOLER | GA | 31322 | |
| 31322 | | E1:Exempt - Public Property | | | | IKE LAROCHE | DR | | | POOLER | GA | 31322 | |
| 31322 | | E1:Exempt - Public Property | | | | IKE LAROCHE | DR | | | POOLER | GA | 31322 | |
| 31322 | | E1:Exempt - Public Property | | | | IKE LAROCHE | DR | | | POOLER | GA | 31322 | |
| 31322 | | E1:Exempt - Public Property | | | | IKE LAROCHE | DR | | | POOLER | GA | 31322 | |
| 31404 | | C4:Commercial Small Tracts | | | | DURHAM PARK | BLVD | | | POOLER | GA | 31322 | |
| 31404 | | C4:Commercial Small Tracts | | | | DURHAM PARK | BLVD | | | POOLER | GA | 31322 | |
| 31404 | | C4:Commercial Small Tracts | | | | DURHAM PARK | BLVD | | | POOLER | GA | 31322 | |
| 31404 | | C4:Commercial Small Tracts | | | | DURHAM PARK | BLVD | | | POOLER | GA | 31322 | |
| 31405 | 5944 | E3:Exempt - Charities | 165 | | | ISAAC G. LAROCHE | DR | | | POOLER | GA | 31322 | |
| 31405 | 5944 | E3:Exempt - Charities | 165 | | | ISAAC G. LAROCHE | DR | | | POOLER | GA | 31322 | |
| 31405 | 5944 | E3:Exempt - Charities | 165 | | | ISAAC G. LAROCHE | DR | | | POOLER | GA | 31322 | |
| 29492 | | C5:Commercial Large Tracts | | | | DURHAM PARK | WAY | | | POOLER | GA | 31322 | |
| 29492 | | C5:Commercial Large Tracts | | | | DURHAM PARK | WAY | | | POOLER | GA | 31322 | |
| 29492 | | C5:Commercial Large Tracts | | | | DURHAM PARK | WAY | | | POOLER | GA | 31322 | |
| 29492 | | C5:Commercial Large Tracts | | | | DURHAM PARK | WAY | | | POOLER | GA | 31322 | |
| 31404 | | R5:Residential Large Tracts | | | | POOLER | PKWY | | | POOLER | GA | 31322 | |
| 31404 | | R5:Residential Large Tracts | | | | POOLER | PKWY | | | POOLER | GA | 31322 | |
| 31404 | | R5:Residential Large Tracts | | | | POOLER | PKWY | | | POOLER | GA | 31322 | |
| 31404 | | R5:Residential Large Tracts | | | | POOLER | PKWY | | | POOLER | GA | 31322 | |
| 31404 | | R5:Residential Large Tracts | | | | POOLER | PKWY | | | POOLER | GA | 31322 | |
| 31404 | | R5:Residential Large Tracts | | | | POOLER | PKWY | | | POOLER | GA | 31322 | |
| 31404 | | R5:Residential Large Tracts | | | | POOLER | PKWY | | | POOLER | GA | 31322 | |
| 31404 | | R5:Residential Large Tracts | | | | POOLER | PKWY | | | POOLER | GA | 31322 | |
| 30342 | | C4:Commercial Small Tracts | 385 | | | GODLEY STATION | BLVD | | | POOLER | GA | 31322 | |
| 32904 | | C4:Commercial Small Tracts | 385 | | | GODLEY STATION | BLVD | | | POOLER | GA | 31322 | |
| 32904 | | C4:Commercial Small Tracts | 385 | | | GODLEY STATION | BLVD | | | POOLER | GA | 31322 | |
| 32904 | | C4:Commercial Small Tracts | 385 | | | GODLEY STATION | BLVD | | | POOLER | GA | 31322 | |

| Zip Code | 4-digit zip code extension | CLASS | ADRNO | ADR ADD | ADRDR IR | ADRSTR | ADRSUF | ADRSU F2 | UNITNO | CITYNAME | STATE CODE | ZIP1 | ZIP2 |
|----------|----------------------------|-----------------------------|-------|---------|----------|---------------|--------|----------|--------|----------|------------|-------|------|
| 31405 | | R5:Residential Large Tracts | | | | FOREST LAKES | DR | | | POOLER | GA | 31322 | |
| 31405 | | R5:Residential Large Tracts | | | | FOREST LAKES | DR | | | POOLER | GA | 31322 | |
| 31405 | | R5:Residential Large Tracts | | | | FOREST LAKES | DR | | | POOLER | GA | 31322 | |
| 31405 | | R5:Residential Large Tracts | | | | FOREST LAKES | DR | | | POOLER | GA | 31322 | |
| 31322 | | R4:Residential Small Tracts | 70 | | | TRIPLE B | TRL | | | POOLER | GA | 31322 | |
| 31322 | | R3:Residential Lots | 70 | | | TRIPLE B | TRL | | | POOLER | GA | 31322 | |
| 31322 | | R3:Residential Lots | 70 | | | TRIPLE B | TRL | | | POOLER | GA | 31322 | |
| 46240 | | R3:Residential Lots | 70 | | | TRIPLE B | TRL | | | POOLER | GA | 31322 | |
| 31408 | | C5:Commercial Large Tracts | | | | JIMMY DELOACH | PKWY | | | POOLER | GA | 31322 | |
| 31408 | | C5:Commercial Large Tracts | | | | JIMMY DELOACH | PKWY | | | POOLER | GA | 31322 | |
| 31408 | | C5:Commercial Large Tracts | | | | MORGAN LAKES | RD | | | POOLER | GA | 31322 | |
| 31408 | | C5:Commercial Large Tracts | | | | MORGAN LAKES | RD | | | POOLER | GA | 31322 | |
| 31408 | | C5:Commercial Large Tracts | | | | MORGAN LAKES | RD | | | POOLER | GA | 31322 | |
| 31408 | | C5:Commercial Large Tracts | | | | MORGAN LAKES | RD | | | POOLER | GA | 31322 | |
| 31408 | | R5:Residential Large Tracts | | | | JIMMY DELOACH | PKWY | | | POOLER | GA | 31322 | |
| 31408 | | R5:Residential Large Tracts | | | | JIMMY DELOACH | PKWY | | | POOLER | GA | 31322 | |
| 31408 | | R5:Residential Large Tracts | | | | JIMMY DELOACH | PKWY | | | POOLER | GA | 31322 | |
| 31408 | | R5:Residential Large Tracts | | | | JIMMY DELOACH | PKWY | | | POOLER | GA | 31322 | |
| 31408 | | R5:Residential Large Tracts | | | | JIMMY DELOACH | PKWY | | | POOLER | GA | 31322 | |
| 31408 | | R5:Residential Large Tracts | | | | JIMMY DELOACH | PKWY | | | POOLER | GA | 31322 | |
| 31406 | | R5:Residential Large Tracts | | | | JIMMY DELOACH | PKWY | | | POOLER | GA | 31322 | |
| 31406 | | R5:Residential Large Tracts | | | | JIMMY DELOACH | PKWY | | | POOLER | GA | 31322 | |
| 31326 | | R5:Residential Large Tracts | | | | JIMMY DELOACH | PKWY | | | POOLER | GA | 31322 | |
| 31326 | | R5:Residential Large Tracts | 0 | | | JIMMY DELOACH | PKWY | | | POOLER | GA | 31322 | |
| 31405 | | C5:Commercial Large Tracts | | | | JIMMY DELOACH | PKWY | | | POOLER | GA | 31322 | |
| 31405 | | C5:Commercial Large Tracts | | | | JIMMY DELOACH | PKWY | | | POOLER | GA | 31322 | |
| 31405 | | C5:Commercial Large Tracts | | | | JIMMY DELOACH | PKWY | | | POOLER | GA | 31322 | |
| 31405 | | C5:Commercial Large Tracts | | | | JIMMY DELOACH | PKWY | | | POOLER | GA | 31322 | |
| 31405 | | C5:Commercial Large Tracts | | | | JIMMY DELOACH | PKWY | | | POOLER | GA | 31322 | |
| 31408 | | C5:Commercial Large Tracts | | | | JIMMY DELOACH | PKWY | | | POOLER | GA | 31322 | |
| 31408 | | C5:Commercial Large Tracts | | | | JIMMY DELOACH | PKWY | | | POOLER | GA | 31322 | |
| 31408 | | C5:Commercial Large Tracts | | | | JIMMY DELOACH | PKWY | | | POOLER | GA | 31322 | |
| 31408 | | C5:Commercial Large Tracts | | | | JIMMY DELOACH | PKWY | | | POOLER | GA | 31322 | |
| 31418 | | C5:Commercial Large Tracts | | | | JIMMY DELOACH | PKWY | | | POOLER | GA | 31322 | |
| 31418 | | C5:Commercial Large Tracts | | | | JIMMY DELOACH | PKWY | | | POOLER | GA | 31322 | |
| 31418 | | C5:Commercial Large Tracts | | | | JIMMY DELOACH | PKWY | | | POOLER | GA | 31322 | |
| 31418 | | C5:Commercial Large Tracts | | | | JIMMY DELOACH | PKWY | | | POOLER | GA | 31322 | |
| 31406 | 8807 | R5:Residential Large Tracts | | | | JIMMY DELOACH | PKWY | | | POOLER | GA | 31322 | |
| 31406 | 8807 | R5:Residential Large Tracts | | | | JIMMY DELOACH | PKWY | | | POOLER | GA | 31322 | |
| 32254 | | C5:Commercial Large Tracts | | | | JIMMY DELOACH | PKWY | | | POOLER | GA | 31322 | |
| 32254 | | C5:Commercial Large Tracts | 1500 | | | JIMMY DELOACH | PKWY | | | POOLER | GA | 31322 | |

| Zip Code | 4-digit zip code extension | CLASS | ADRNO | ADR ADD | ADRDR IR | ADRSTR | ADRSUF | ADRSU F2 | UNITNO | CITYNAME | STATE CODE | ZIP1 | ZIP2 |
|----------|----------------------------|-----------------------------|-------|---------|----------|-------------------------|--------|----------|--------|----------|------------|-------|------|
| 31406 | 8807 | R5:Residential Large Tracts | | | | JIMMY DELOACH | PKWY | | | POOLER | GA | 31322 | |
| 31406 | 8807 | R5:Residential Large Tracts | | | | JIMMY DELOACH | PKWY | | | POOLER | GA | 31322 | |
| 31406 | 8807 | R5:Residential Large Tracts | | | | JIMMY DELOACH | PKWY | | | POOLER | GA | 31322 | |
| 31406 | 8807 | R5:Residential Large Tracts | | | | JIMMY DELOACH | PKWY | | | POOLER | GA | 31322 | |
| 31406 | 8807 | R5:Residential Large Tracts | | | | JIMMY DELOACH | PKWY | | | POOLER | GA | 31322 | |
| 31406 | 8807 | R5:Residential Large Tracts | | | | JIMMY DELOACH | PKWY | | | POOLER | GA | 31322 | |
| 11050 | | C5:Commercial Large Tracts | | | | JIMMY DELOACH | PKWY | | | POOLER | GA | 31322 | |
| 11050 | | C5:Commercial Large Tracts | | | | JIMMY DELOACH | PKWY | | | POOLER | GA | 31322 | |
| 29405 | | R5:Residential Large Tracts | | | | JIMMY DELOACH | PKWY | | | POOLER | GA | 31322 | |
| 29405 | | R5:Residential Large Tracts | | | | JIMMY DELOACH | PKWY | | | POOLER | GA | 31322 | |
| 29405 | | R5:Residential Large Tracts | | | | JIMMY DELOACH | PKWY | | | POOLER | GA | 31322 | |
| 29405 | | R5:Residential Large Tracts | | | | JIMMY DELOACH | PKWY | | | POOLER | GA | 31322 | |
| 29405 | | R4:Residential Small Tracts | | | | JIMMY DELOACH | PKWY | | | POOLER | GA | 31322 | |
| 29405 | | R4:Residential Small Tracts | | | | JIMMY DELOACH | PKWY | | | POOLER | GA | 31322 | |
| 29405 | | R4:Residential Small Tracts | | | | JIMMY DELOACH | PKWY | | | POOLER | GA | 31322 | |
| 29405 | | R4:Residential Small Tracts | | | | JIMMY DELOACH | PKWY | | | POOLER | GA | 31322 | |
| 29405 | | R5:Residential Large Tracts | | | | JIMMY DELOACH | PKWY | | | POOLER | GA | 31322 | |
| 29405 | | R5:Residential Large Tracts | | | | JIMMY DELOACH | PKWY | | | POOLER | GA | 31322 | |
| 29405 | | R5:Residential Large Tracts | | | | JIMMY DELOACH | PKWY | | | POOLER | GA | 31322 | |
| 37210 | | I5:Industrial Large Tracts | | | | NORDIC | WAY | | | POOLER | GA | 31322 | |
| 37210 | | I5:Industrial Large Tracts | | | | NORDIC | WAY | | | POOLER | GA | 31322 | |
| 37210 | | I5:Industrial Large Tracts | | | | NORDIC | WAY | | | POOLER | GA | 31322 | |
| 37210 | | I5:Industrial Large Tracts | | | | NORDIC | WAY | | | POOLER | GA | 31322 | |
| 31408 | | I5:Industrial Large Tracts | 0 | | | JIMMY DELOACH | PKWY | | | POOLER | GA | 31322 | |
| 31408 | | I5:Industrial Large Tracts | 0 | | | JIMMY DELOACH | PKWY | | | POOLER | GA | 31322 | |
| 31408 | | I5:Industrial Large Tracts | 0 | | | JIMMY DELOACH | PKWY | | | POOLER | GA | 31322 | |
| 31408 | | I5:Industrial Large Tracts | 0 | | | JIMMY DELOACH | PKWY | | | POOLER | GA | 31322 | |
| 31322 | 3954 | R5:Residential Large Tracts | 110 | | | TRIPLE B | TRL | | | POOLER | GA | 31322 | |
| 31322 | | R5:Residential Large Tracts | 110 | | | TRIPLE B | TRL | | | POOLER | GA | 31322 | |
| 29405 | | R5:Residential Large Tracts | | | | GAZELLE | LN | | | POOLER | GA | 31322 | |
| 29405 | | R5:Residential Large Tracts | | | | GAZELLE | LN | | | POOLER | GA | 31322 | |
| 31408 | | C5:Commercial Large Tracts | 401 | | | MORGAN LAKES INDUSTRIAL | BLVD | | | POOLER | GA | 31322 | |
| 31408 | | C5:Commercial Large Tracts | 401 | | | MORGAN LAKES INDUSTRIAL | BLVD | | | POOLER | GA | 31322 | |
| 31402 | | E1:Exempt - Public Property | 310 | | | MORGAN LAKES INDUSTRIAL | BLVD | | | POOLER | GA | 31322 | |

| Zip Code | 4-digit zip code extension | CLASS | ADRNO | ADR ADD | ADRDR IR | ADRSTR | ADRSUF | ADRSU F2 | UNITNO | CITYNAME | STATE CODE | ZIP1 | ZIP2 |
|----------|----------------------------|-----------------------------|-------|---------|----------|-------------------------|--------|----------|--------|-------------|------------|-------|------|
| 31402 | | E1:Exempt - Public Property | 310 | | | MORGAN LAKES INDUSTRIAL | BLVD | | | POOLER | GA | 31322 | |
| 31402 | | E1:Exempt - Public Property | 350 | | | MORGAN LAKES INDUSTRIAL | BLVD | | | POOLER | GA | 31322 | |
| 31402 | | E1:Exempt - Public Property | 350 | | | MORGAN LAKES INDUSTRIAL | BLVD | | | POOLER | GA | 31322 | |
| 31404 | | R5:Residential Large Tracts | | | | PINE BARREN | RD | | | POOLER | GA | 31322 | |
| 31404 | | R5:Residential Large Tracts | | | | PINE BARREN | RD | | | POOLER | GA | 31322 | |
| 31404 | | R5:Residential Large Tracts | | | | PINE BARREN | RD | | | POOLER | GA | 31322 | |
| 31404 | | R5:Residential Large Tracts | | | | PINE BARREN | RD | | | POOLER | GA | 31322 | |
| 30103 | | R5:Residential Large Tracts | 1485 | | | PINE BARREN | RD | | | POOLER | GA | 31322 | |
| 30103 | | R5:Residential Large Tracts | 1485 | | | PINE BARREN | RD | | | POOLER | GA | 31322 | |
| 30103 | | R5:Residential Large Tracts | 1485 | | | PINE BARREN | RD | | | POOLER | GA | 31322 | |
| 30103 | | R5:Residential Large Tracts | 1485 | | | PINE BARREN | RD | | | POOLER | GA | 31322 | |
| 33131 | | C5:Commercial Large Tracts | | | | INTERSTATE 16 | | | | POOLER | GA | 31322 | |
| 33131 | | C5:Commercial Large Tracts | | | | INTERSTATE 16 | | | | POOLER | GA | 31322 | |
| 33131 | | C5:Commercial Large Tracts | | | | INTERSTATE 16 | | | | POOLER | GA | 31322 | |
| 33131 | | C5:Commercial Large Tracts | | | | INTERSTATE 16 | | | | POOLER | GA | 31322 | |
| 33131 | | C5:Commercial Large Tracts | | | | INTERSTATE 16 | | | | POOLER | GA | 31322 | |
| 33131 | | C5:Commercial Large Tracts | | | | INTERSTATE 16 | | | | POOLER | GA | 31322 | |
| 33131 | | C5:Commercial Large Tracts | | | | INTERSTATE 16 | | | | POOLER | GA | 31322 | |
| 22128 | | C5:Commercial Large Tracts | | | | INTERSTATE 16 | | | | POOLER | GA | 31322 | |
| 31402 | 2406 | E1:Exempt - Public Property | 28 | | | MAIN | ST | | | GARDEN CITY | GA | 31408 | |
| 31402 | 2406 | E1:Exempt - Public Property | 28 | | | MAIN | ST | | | GARDEN CITY | GA | 31408 | |
| 31402 | 2406 | E1:Exempt - Public Property | 28 | | | MAIN | ST | | | GARDEN CITY | GA | 31408 | |
| 31402 | 2406 | E1:Exempt - Public Property | 28 | | | MAIN | ST | | | GARDEN CITY | GA | 31408 | |
| 31401 | 3901 | E1:Exempt - Public Property | 100 | | | PRISCILLA D. THOMAS | WAY | | | GARDEN CITY | GA | 31408 | |
| 31401 | 3901 | E1:Exempt - Public Property | 100 | | | PRISCILLA D. THOMAS | WAY | | | GARDEN CITY | GA | 31408 | |
| 31401 | 3901 | E1:Exempt - Public Property | 100 | | | PRISCILLA D. THOMAS | WAY | | | GARDEN CITY | GA | 31408 | |
| 31401 | 3901 | E1:Exempt - Public Property | 100 | | | PRISCILLA D. THOMAS | WAY | | | GARDEN CITY | GA | 31408 | |
| 31401 | | C5:Commercial Large Tracts | 4309 | | | AUGUSTA | RD | | | GARDEN CITY | GA | 31408 | |
| 31401 | | C5:Commercial Large Tracts | 4309 | | | AUGUSTA | RD | | | GARDEN CITY | GA | 31408 | |
| 31401 | | C5:Commercial Large Tracts | 4309 | | | AUGUSTA | RD | | | GARDEN CITY | GA | 31408 | |
| 31401 | | C5:Commercial Large Tracts | 4309 | | | AUGUSTA | RD | | | GARDEN CITY | GA | 31408 | |

| Zip Code | 4-digit zip code extension | CLASS | ADRNO | ADR ADD | ADRDR IR | ADRSTR | ADRSUF | ADRSU F2 | UNITNO | CITYNAME | STATE CODE | ZIP1 | ZIP2 |
|----------|----------------------------|--------------------------------|-------|---------|----------|----------------------|--------|----------|--------|-------------|------------|-------|------|
| 31401 | | C5:Commercial Large Tracts | 4309 | | | AUGUSTA | RD | | | GARDEN CITY | GA | 31408 | |
| 31401 | | C5:Commercial Large Tracts | 4309 | | | AUGUSTA | RD | | | GARDEN CITY | GA | 31408 | |
| 31401 | | C5:Commercial Large Tracts | 4309 | | | AUGUSTA | RD | | | GARDEN CITY | GA | 31408 | |
| 31410 | | I5:Industrial Large Tracts | 307 | | | CHATHAM PARKWAY | | | | GARDEN CITY | GA | 31408 | |
| 31402 | 1945 | I5:Industrial Large Tracts | 307 | | | CHATHAM PARKWAY | | | | GARDEN CITY | GA | 31408 | |
| 31410 | | I5:Industrial Large Tracts | 307 | | | CHATHAM PARKWAY | | | | GARDEN CITY | GA | 31408 | |
| 31410 | | I5:Industrial Large Tracts | 307 | | | CHATHAM PARKWAY | | | | GARDEN CITY | GA | 31408 | |
| 30329 | | C5:Commercial Large Tracts | 1514 | | | TELFAIR | RD | | | SAVANNAH | GA | 31415 | |
| 30329 | | I5:Industrial Large Tracts | 1514 | | | TELFAIR | RD | | | SAVANNAH | GA | 31415 | |
| 30329 | | I5:Industrial Large Tracts | 1514 | | | TELFAIR | RD | | | SAVANNAH | GA | 31415 | |
| 30329 | | I5:Industrial Large Tracts | 1514 | | | TELFAIR | RD | | | SAVANNAH | GA | 31415 | |
| 31406 | 6318 | I5:Industrial Large Tracts | 1600 | | | TELFAIR | RD | | | SAVANNAH | GA | 31415 | |
| 31406 | 6318 | I5:Industrial Large Tracts | 1600 | | | TELFAIR | RD | | | SAVANNAH | GA | 31415 | |
| 31406 | 6318 | I5:Industrial Large Tracts | 1600 | | | TELFAIR | RD | | | SAVANNAH | GA | 31415 | |
| 31406 | 6318 | C5:Commercial Large Tracts | 1600 | | | TELFAIR | RD | | | SAVANNAH | GA | 31415 | |
| 31418 | | C4:Commercial Small Tracts | 1550 | | | CHATHAM PARKWAY | | | | SAVANNAH | GA | 31415 | |
| 31418 | | C4:Commercial Small Tracts | 1550 | | | CHATHAM PARKWAY | | | | SAVANNAH | GA | 31415 | |
| 31418 | | C4:Commercial Small Tracts | 1550 | | | CHATHAM PARKWAY | | | | SAVANNAH | GA | 31415 | |
| 31418 | | C4:Commercial Small Tracts | 1550 | | | CHATHAM PARKWAY | | | | SAVANNAH | GA | 31415 | |
| 24042 | 0028 | I5:Industrial Large Tracts | 0 | | | PRISCILLA D. THOMAS | WAY | | | GARDEN CITY | GA | 31408 | |
| 23510 | | I5:Industrial Large Tracts | 0 | | | PRISCILLA D. THOMAS | WAY | | | GARDEN CITY | GA | 31408 | |
| 23510 | | I5:Industrial Large Tracts | 0 | | | PRISCILLA D. THOMAS | WAY | | | GARDEN CITY | GA | 31408 | |
| 23510 | | I5:Industrial Large Tracts | 0 | | | PRISCILLA D. THOMAS | WAY | | | GARDEN CITY | GA | 31408 | |
| 31401 | | I4:Industrial Small Tracts | | | | BOUND ON E & W BY SE | | | | GARDEN CITY | GA | 31408 | |
| 31401 | | I4:Industrial Small Tracts | | | | BOUND ON E & W BY SE | | | | GARDEN CITY | GA | 31408 | |
| 31401 | | I4:Industrial Small Tracts | | | | BOUND ON E & W BY SE | | | | GARDEN CITY | GA | 31408 | |
| 31401 | | I4:Industrial Small Tracts | | | | BOUND ON E & W BY SE | | | | GARDEN CITY | GA | 31408 | |
| 23510 | | U4:Utility - small tract | | | | OLD LOUISVILLE | RD | | | GARDEN CITY | GA | 31408 | |
| 23510 | | U4:Utility - small tract | | | | OLD LOUISVILLE | RD | | | GARDEN CITY | GA | 31408 | |
| 23510 | | U4:Utility - small tract | | | | OLD LOUISVILLE | RD | | | GARDEN CITY | GA | 31408 | |
| 23510 | | U4:Utility - small tract | | | | OLD LOUISVILLE | RD | | | GARDEN CITY | GA | 31408 | |
| 23510 | | U2:Utility - operating utility | | | | OLD LOUISVILLE | RD | | | GARDEN CITY | GA | 31408 | |

| Zip Code | 4-digit zip code extension | CLASS | ADRNO | ADR ADD | ADRDR IR | ADRSTR | ADRSUF | ADRSU F2 | UNITNO | CITYNAME | STATE CODE | ZIP1 | ZIP2 |
|----------|----------------------------|--------------------------------|-------|---------|----------|-----------------|--------|----------|--------|-------------|------------|-------|------|
| 23510 | | U2:Utility - operating utility | | | | OLD LOUISVILLE | RD | | | GARDEN CITY | GA | 31408 | |
| 23510 | | U2:Utility - operating utility | | | | OLD LOUISVILLE | RD | | | GARDEN CITY | GA | 31408 | |
| 23510 | | U5:Utility - large tract | | | | OLD LOUISVILLE | RD | | | GARDEN CITY | GA | 31408 | |
| 60690 | 1450 | C5:Commercial Large Tracts | 1809 | | W | US HIGHWAY 80 | | | | GARDEN CITY | GA | 31408 | |
| 60690 | 1450 | C5:Commercial Large Tracts | 1809 | | W | US HIGHWAY 80 | | | | GARDEN CITY | GA | 31408 | |
| 60690 | 1450 | C5:Commercial Large Tracts | 1809 | | W | US HIGHWAY 80 | | | | GARDEN CITY | GA | 31408 | |
| 60690 | 1450 | C5:Commercial Large Tracts | 1809 | | W | US HIGHWAY 80 | | | | GARDEN CITY | GA | 31408 | |
| 31402 | 2848 | E6:Exempt - Schools | 1599 | | | CHATHAM PARKWAY | | | | SAVANNAH | GA | 31415 | |
| 31402 | 2848 | E6:Exempt - Schools | 1599 | | | CHATHAM PARKWAY | | | | SAVANNAH | GA | 31415 | |
| 31402 | 2848 | E6:Exempt - Schools | 1599 | | | CHATHAM PARKWAY | | | | SAVANNAH | GA | 31415 | |
| 31402 | 2848 | E6:Exempt - Schools | 1599 | | | CHATHAM PARKWAY | | | | SAVANNAH | GA | 31415 | |
| 31324 | | I5:Industrial Large Tracts | | | | HIGHWAY 16 | | | | SAVANNAH | GA | 31415 | |
| 31324 | | I5:Industrial Large Tracts | | | | HIGHWAY 16 | | | | SAVANNAH | GA | 31415 | |
| 31324 | | I5:Industrial Large Tracts | | | | HIGHWAY 16 | | | | SAVANNAH | GA | 31415 | |
| 31324 | | I5:Industrial Large Tracts | | | | HIGHWAY 16 | | | | SAVANNAH | GA | 31415 | |
| 31324 | | I5:Industrial Large Tracts | 0 | | | KELLY HILL | RD | | | GARDEN CITY | GA | 31408 | |
| 31324 | | I5:Industrial Large Tracts | 0 | | | KELLY HILL | RD | | | GARDEN CITY | GA | 31408 | |
| 31324 | | I5:Industrial Large Tracts | 0 | | | KELLY HILL | RD | | | GARDEN CITY | GA | 31408 | |
| 31324 | | I5:Industrial Large Tracts | 0 | | | KELLY HILL | RD | | | GARDEN CITY | GA | 31408 | |
| 31324 | | C5:Commercial Large Tracts | 0 | | | KELLY HILL | RD | | | GARDEN CITY | GA | 31408 | |
| 31324 | | C5:Commercial Large Tracts | 0 | | | KELLY HILL | RD | | | GARDEN CITY | GA | 31408 | |
| 31324 | | C5:Commercial Large Tracts | 0 | | | KELLY HILL | RD | | | GARDEN CITY | GA | 31408 | |
| 31324 | | C5:Commercial Large Tracts | 0 | | | KELLY HILL | RD | | | GARDEN CITY | GA | 31408 | |
| 31401 | | E1:Exempt - Public Property | | | | COVINGTON | AVE | | | GARDEN CITY | GA | 31408 | |
| 31401 | | E1:Exempt - Public Property | | | | COVINGTON | AVE | | | GARDEN CITY | GA | 31408 | |
| 31401 | | E1:Exempt - Public Property | | | | COVINGTON | AVE | | | GARDEN CITY | GA | 31408 | |
| 31401 | | E1:Exempt - Public Property | | | | COVINGTON | AVE | | | GARDEN CITY | GA | 31408 | |
| 31401 | | C3:Commercial Lots | 4509 | | | OLD LOUISVILLE | RD | | | GARDEN CITY | GA | 31408 | |
| 31401 | | C4:Commercial Small Tracts | 4509 | | | OLD LOUISVILLE | RD | | | GARDEN CITY | GA | 31408 | |
| 31401 | | C4:Commercial Small Tracts | 4509 | | | OLD LOUISVILLE | RD | | | GARDEN CITY | GA | 31408 | |
| 31525 | | C4:Commercial Small Tracts | 4509 | | | OLD LOUISVILLE | RD | | | GARDEN CITY | GA | 31408 | |

| Zip Code | 4-digit zip code extension | CLASS | ADRNO | ADR ADD | ADRDR IR | ADRSTR | ADRSUF | ADRSU F2 | UNITNO | CITYNAME | STATE CODE | ZIP1 | ZIP2 |
|----------|----------------------------|-----------------------------|-------|---------|----------|--------------|--------|----------|--------|-------------|------------|-------|------|
| 60523 | | I5:Industrial Large Tracts | 0 | | | SONNY PERDUE | DR | | | GARDEN CITY | GA | 31408 | |
| 60523 | | I5:Industrial Large Tracts | 20 | | | SONNY PERDUE | DR | | | GARDEN CITY | GA | 31408 | |
| 60523 | | I5:Industrial Large Tracts | 10 | | | SONNY PERDUE | DR | | 102 | GARDEN CITY | GA | 31408 | |
| 60523 | | I5:Industrial Large Tracts | 10 | | | SONNY PERDUE | DR | | 102 | GARDEN CITY | GA | 31408 | |
| 60523 | | I5:Industrial Large Tracts | 0 | | | SONNY PERDUE | DR | | | GARDEN CITY | GA | 31408 | |
| 60523 | | I4:Industrial Small Tracts | 0 | | | SONNY PERDUE | DR | | | GARDEN CITY | GA | 31408 | |
| 60523 | | I4:Industrial Small Tracts | 0 | | | SONNY PERDUE | DR | | | GARDEN CITY | GA | 31408 | |
| 60523 | | I4:Industrial Small Tracts | 0 | | | SONNY PERDUE | DR | | | GARDEN CITY | GA | 31408 | |
| 60523 | | I5:Industrial Large Tracts | 0 | | | SONNY PERDUE | DR | | | GARDEN CITY | GA | 31408 | |
| 60523 | | I5:Industrial Large Tracts | 0 | | | SONNY PERDUE | DR | | | GARDEN CITY | GA | 31408 | |
| 60523 | | I5:Industrial Large Tracts | 0 | | | SONNY PERDUE | DR | | | GARDEN CITY | GA | 31408 | |
| 60523 | | I5:Industrial Large Tracts | 0 | | | SONNY PERDUE | DR | | | GARDEN CITY | GA | 31408 | |
| 60523 | | I5:Industrial Large Tracts | 0 | | | SONNY PERDUE | DR | | | GARDEN CITY | GA | 31408 | |
| 60523 | | I5:Industrial Large Tracts | 0 | | | SONNY PERDUE | DR | | | GARDEN CITY | GA | 31408 | |
| 60523 | | I5:Industrial Large Tracts | 0 | | | SONNY PERDUE | DR | | | GARDEN CITY | GA | 31408 | |
| 60523 | | I5:Industrial Large Tracts | 0 | | | SONNY PERDUE | DR | | | GARDEN CITY | GA | 31408 | |
| 60523 | | I5:Industrial Large Tracts | 47 | | | SONNY PERDUE | DR | | | GARDEN CITY | GA | 31408 | |
| 31402 | | E1:Exempt - Public Property | 47 | | | SONNY PERDUE | DR | | | GARDEN CITY | GA | 31408 | |
| 31402 | | E1:Exempt - Public Property | 47 | | | SONNY PERDUE | DR | | | GARDEN CITY | GA | 31408 | |
| 31402 | | E1:Exempt - Public Property | 47 | | | SONNY PERDUE | DR | | | GARDEN CITY | GA | 31408 | |
| 23510 | | U4:Utility - small tract | 53 | | | SONNY PERDUE | DR | | | GARDEN CITY | GA | 31408 | |
| 23510 | | U4:Utility - small tract | 53 | | | SONNY PERDUE | DR | | | GARDEN CITY | GA | 31408 | |
| 23510 | | U4:Utility - small tract | 53 | | | SONNY PERDUE | DR | | | GARDEN CITY | GA | 31408 | |

| Zip Code | 4-digit zip code extension | CLASS | ADRNO | ADR ADD | ADRDR IR | ADRSTR | ADRSUF | ADRSU F2 | UNITNO | CITYNAME | STATE CODE | ZIP1 | ZIP2 |
|----------|----------------------------|-----------------------------|-------|---------|----------|--------------|--------|----------|--------|-------------|------------|-------|------|
| 23510 | | U4:Utility - small tract | 53 | | | SONNY PERDUE | DR | | | GARDEN CITY | GA | 31408 | |
| 30344 | | I5:Industrial Large Tracts | 1 | | | SONNY PERDUE | DR | | | GARDEN CITY | GA | 31408 | |
| 30344 | | I5:Industrial Large Tracts | 1 | | | SONNY PERDUE | DR | | | GARDEN CITY | GA | 31408 | |
| 30344 | | I5:Industrial Large Tracts | 1 | | | SONNY PERDUE | DR | | | GARDEN CITY | GA | 31408 | |
| 30344 | | I5:Industrial Large Tracts | 1 | | | SONNY PERDUE | DR | | | GARDEN CITY | GA | 31408 | |
| 23510 | | U4:Utility - small tract | 0 | | | HAWKINSVILLE | RD | | | GARDEN CITY | GA | 31408 | |
| 23510 | | U4:Utility - small tract | 0 | | | HAWKINSVILLE | RD | | | GARDEN CITY | GA | 31408 | |
| 23510 | | U4:Utility - small tract | 0 | | | HAWKINSVILLE | RD | | | GARDEN CITY | GA | 31408 | |
| 23510 | | U4:Utility - small tract | 0 | | | HAWKINSVILLE | RD | | | GARDEN CITY | GA | 31408 | |
| 31418 | 7548 | E1:Exempt - Public Property | | | | BIG HILL | RD | | | GARDEN CITY | GA | 31408 | |
| 31418 | 7548 | E1:Exempt - Public Property | | | | BIG HILL | RD | | | GARDEN CITY | GA | 31408 | |
| 31418 | 7548 | E1:Exempt - Public Property | | | | BIG HILL | RD | | | GARDEN CITY | GA | 31408 | |
| 31418 | 7548 | E1:Exempt - Public Property | 107 | | | BIG HILL | RD | | | GARDEN CITY | GA | 31408 | |
| 31331 | | I4:Industrial Small Tracts | 6030 | | | COMMERCE | BLVD | | | GARDEN CITY | GA | 31408 | |
| 31331 | | I4:Industrial Small Tracts | 6030 | | | COMMERCE | BLVD | | | GARDEN CITY | GA | 31408 | |
| 31331 | | I4:Industrial Small Tracts | 6030 | | | COMMERCE | BLVD | | | GARDEN CITY | GA | 31408 | |
| 31331 | | I4:Industrial Small Tracts | 6030 | | | COMMERCE | BLVD | | | GARDEN CITY | GA | 31408 | |
| 30309 | | I5:Industrial Large Tracts | 2509 | | | DEAN FOREST | RD | | BLDG A | GARDEN CITY | GA | 31408 | |
| 30309 | | I5:Industrial Large Tracts | 2509 | | | DEAN FOREST | RD | | BLDG A | GARDEN CITY | GA | 31408 | |
| 10016 | | I5:Industrial Large Tracts | 2509 | | | DEAN FOREST | RD | | BLDG A | GARDEN CITY | GA | 31408 | |
| 10016 | | I5:Industrial Large Tracts | 2509 | | | DEAN FOREST | RD | | BLDG A | GARDEN CITY | GA | 31408 | |
| 46240 | | I5:Industrial Large Tracts | 2509 | | | DEAN FOREST | RD | | BLDG B | GARDEN CITY | GA | 31408 | |
| 46240 | | I5:Industrial Large Tracts | 2509 | | | DEAN FOREST | RD | | BLDG B | GARDEN CITY | GA | 31408 | |
| 46240 | | I5:Industrial Large Tracts | 2509 | | | DEAN FOREST | RD | | BLDG B | GARDEN CITY | GA | 31408 | |
| 46240 | | I5:Industrial Large Tracts | 2509 | | | DEAN FOREST | RD | | BLDG B | GARDEN CITY | GA | 31408 | |
| 46240 | | I4:Industrial Small Tracts | | | | BOURNE | AVE | | | GARDEN CITY | GA | 31408 | |
| 46240 | | I5:Industrial Large Tracts | | | | BOURNE | AVE | | | GARDEN CITY | GA | 31408 | |
| 46240 | | I4:Industrial Small Tracts | | | | BOURNE | AVE | | | GARDEN CITY | GA | 31408 | |

| Zip Code | 4-digit zip code extension | CLASS | ADRNO | ADR ADD | ADR IR | ADRSTR | ADRSUF | ADRSU F2 | UNITNO | CITYNAME | STATE CODE | ZIP1 | ZIP2 |
|----------|----------------------------|-------------------------------|-------|---------|--------|-------------------|--------|----------|--------|-------------|------------|-------|------|
| 46240 | | I4:Industrial Small Tracts | | | | BOURNE | AVE | | | GARDEN CITY | GA | 31408 | |
| 31401 | | R5:Residential Large Tracts | | | | BIG HILL | RD | | | GARDEN CITY | GA | 31408 | |
| 31401 | | R5:Residential Large Tracts | | | | BIG HILL | RD | | | GARDEN CITY | GA | 31408 | |
| 31401 | | R5:Residential Large Tracts | | | | BIG HILL | RD | | | GARDEN CITY | GA | 31408 | |
| 31401 | | R5:Residential Large Tracts | | | | BIG HILL | RD | | | GARDEN CITY | GA | 31408 | |
| 31408 | | C4:Commercial Small Tracts | 100 | | | MORGAN INDUSTRIAL | BLVD | | | GARDEN CITY | GA | 31408 | |
| 31408 | | C4:Commercial Small Tracts | 100 | | | MORGAN INDUSTRIAL | BLVD | | | GARDEN CITY | GA | 31408 | |
| 31408 | | C4:Commercial Small Tracts | 100 | | | MORGAN INDUSTRIAL | BLVD | | | GARDEN CITY | GA | 31408 | |
| 31408 | | C4:Commercial Small Tracts | 100 | | | MORGAN INDUSTRIAL | BLVD | | | GARDEN CITY | GA | 31408 | |
| 31411 | | C5:Commercial Large Tracts | | | | US HIGHWAY 80 | | | | GARDEN CITY | GA | 31408 | |
| 31411 | | C5:Commercial Large Tracts | | | | US HIGHWAY 80 | | | | GARDEN CITY | GA | 31408 | |
| 31411 | | C5:Commercial Large Tracts | | | | US HIGHWAY 80 | | | | GARDEN CITY | GA | 31408 | |
| 31302 | | C5:Commercial Large Tracts | | | | US HIGHWAY 80 | | | | GARDEN CITY | GA | 31408 | |
| 31326 | | V5:Conservation - large tract | | | | OLD LOUISVILLE | RD | | | GARDEN CITY | GA | 31408 | |
| 31326 | | V5:Conservation - large tract | | | | OLD LOUISVILLE | RD | | | GARDEN CITY | GA | 31408 | |
| 31326 | | V5:Conservation - large tract | | | | OLD LOUISVILLE | RD | | | GARDEN CITY | GA | 31408 | |
| 31326 | | A5:Agricultural Large Tracts | | | | OLD LOUISVILLE | RD | | | GARDEN CITY | GA | 31408 | |
| 30677 | | I5:Industrial Large Tracts | | | | TALMADGE | AVE | | | GARDEN CITY | GA | 31408 | |
| 30677 | | I5:Industrial Large Tracts | | | | TALMADGE | AVE | | | GARDEN CITY | GA | 31408 | |
| 30677 | | I5:Industrial Large Tracts | | | | TALMADGE | AVE | | | GARDEN CITY | GA | 31408 | |
| 30677 | | I5:Industrial Large Tracts | | | | TALMADGE | AVE | | | GARDEN CITY | GA | 31408 | |
| 31324 | | C5:Commercial Large Tracts | | | | PROSPERITY | DR | | | GARDEN CITY | GA | 31408 | |
| 31324 | | C5:Commercial Large Tracts | | | | PROSPERITY | DR | | | GARDEN CITY | GA | 31408 | |
| 31324 | | C5:Commercial Large Tracts | | | | PROSPERITY | DR | | | GARDEN CITY | GA | 31408 | |
| 31324 | | C5:Commercial Large Tracts | | | | PROSPERITY | DR | | | GARDEN CITY | GA | 31408 | |
| 31418 | | C5:Commercial Large Tracts | | | | SALT CREEK | RD | | | SAVANNAH | GA | 31405 | |
| 31418 | | C5:Commercial Large Tracts | | | | SALT CREEK | RD | | | SAVANNAH | GA | 31405 | |
| 31418 | | C5:Commercial Large Tracts | | | | SALT CREEK | RD | | | SAVANNAH | GA | 31405 | |
| 31418 | | C5:Commercial Large Tracts | | | | SALT CREEK | RD | | | SAVANNAH | GA | 31405 | |
| 30308 | 3374 | U5:Utility - large tract | | | | BURGESS | RD | | | GARDEN CITY | GA | 31408 | |
| 30308 | 3374 | U5:Utility - large tract | | | | BURGESS | RD | | | GARDEN CITY | GA | 31408 | |
| 30308 | 3374 | U5:Utility - large tract | | | | BURGESS | RD | | | GARDEN CITY | GA | 31408 | |
| 30308 | 3374 | U5:Utility - large tract | | | | BURGESS | RD | | | GARDEN CITY | GA | 31408 | |

| Zip Code | 4-digit zip code extension | CLASS | ADRNO | ADR ADD | ADR IR | ADRSTR | ADRSUF | ADRSU F2 | UNITNO | CITYNAME | STATE CODE | ZIP1 | ZIP2 |
|----------|----------------------------|-----------------------------|-------|---------|--------|-----------------|--------|----------|--------|-------------|------------|-------|------|
| 31408 | | I4:Industrial Small Tracts | 4884 | | | OLD LOUISVILLE | RD | | | GARDEN CITY | GA | 31408 | |
| 31408 | | I4:Industrial Small Tracts | 4884 | | | OLD LOUISVILLE | RD | | | GARDEN CITY | GA | 31408 | |
| 31408 | | I4:Industrial Small Tracts | 4884 | | | OLD LOUISVILLE | RD | | | GARDEN CITY | GA | 31408 | |
| 31408 | | I4:Industrial Small Tracts | 4884 | | | OLD LOUISVILLE | RD | | | GARDEN CITY | GA | 31408 | |
| 24042 | 0028 | C5:Commercial Large Tracts | | | | | | | | | | | |
| 23510 | | C5:Commercial Large Tracts | | | | | | | | | | | |
| 23510 | | C5:Commercial Large Tracts | | | | | | | | | | | |
| 23510 | | C5:Commercial Large Tracts | | | | TRAVIS FIELD | RD | | | GARDEN CITY | | | |
| 31401 | | E1:Exempt - Public Property | 0 | | | TRAVIS FIELD | RD | | | GARDEN CITY | GA | 31408 | |
| 31401 | | E1:Exempt - Public Property | 0 | | | TRAVIS FIELD | RD | | | GARDEN CITY | GA | 31408 | |
| 31401 | | E1:Exempt - Public Property | 0 | | | TRAVIS FIELD | RD | | | GARDEN CITY | GA | 31408 | |
| 31401 | | E1:Exempt - Public Property | 0 | | | TRAVIS FIELD | RD | | | GARDEN CITY | GA | 31408 | |
| 31401 | | E1:Exempt - Public Property | 0 | | | TRAVIS FIELD | RD | | | GARDEN CITY | GA | 31408 | |
| 31401 | | E1:Exempt - Public Property | 0 | | | TRAVIS FIELD | RD | | | GARDEN CITY | GA | 31408 | |
| 31401 | | E1:Exempt - Public Property | 0 | | | TRAVIS FIELD | RD | | | GARDEN CITY | GA | 31408 | |
| 31401 | | E1:Exempt - Public Property | 0 | | | TRAVIS FIELD | RD | | | GARDEN CITY | GA | 31408 | |
| 31401 | | E1:Exempt - Public Property | 0 | | | TRAVIS FIELD | RD | | | GARDEN CITY | GA | 31408 | |
| 30308 | 3374 | U5:Utility - large tract | | | | DEAN FOREST | RD | | | GARDEN CITY | GA | 31408 | |
| 30308 | 3374 | U5:Utility - large tract | | | | DEAN FOREST | RD | | | GARDEN CITY | GA | 31408 | |
| 30308 | 3374 | U5:Utility - large tract | | | | DEAN FOREST | RD | | | GARDEN CITY | GA | 31408 | |
| 30308 | 3374 | U5:Utility - large tract | | | | DEAN FOREST | RD | | | GARDEN CITY | GA | 31408 | |
| 23608 | | C5:Commercial Large Tracts | 1602 | | | DEAN FOREST | RD | | | GARDEN CITY | GA | 31408 | |
| 23608 | | C5:Commercial Large Tracts | 1602 | | | DEAN FOREST | RD | | | GARDEN CITY | GA | 31408 | |
| 23608 | | C5:Commercial Large Tracts | 1602 | | | DEAN FOREST | RD | | | GARDEN CITY | GA | 31408 | |
| 31405 | | I5:Industrial Large Tracts | 1522 | | | OLD DEAN FOREST | RD | | | SAVANNAH | GA | 31405 | |
| 31405 | | I4:Industrial Small Tracts | 1522 | | | OLD DEAN FOREST | RD | | | SAVANNAH | GA | 31405 | |
| 31405 | | I4:Industrial Small Tracts | 1522 | | | OLD DEAN FOREST | RD | | | SAVANNAH | GA | 31405 | |

| Zip Code | 4-digit zip code extension | CLASS | ADRNO | ADR ADD | ADRDR IR | ADRSTR | ADRSUF | ADRSU F2 | UNITNO | CITYNAME | STATE CODE | ZIP1 | ZIP2 |
|----------|----------------------------|-------------------------------|-------|---------|----------|-----------------|--------|----------|--------|----------|------------|-------|------|
| 31405 | | I4:Industrial Small Tracts | 1522 | | | OLD DEAN FOREST | RD | | | SAVANNAH | GA | 31405 | |
| 94108 | | I4:Industrial Small Tracts | | | | OLD DEAN FOREST | RD | | | SAVANNAH | GA | 31405 | |
| 94108 | | I4:Industrial Small Tracts | | | | OLD DEAN FOREST | RD | | | SAVANNAH | GA | 31405 | |
| 94108 | | I4:Industrial Small Tracts | | | | OLD DEAN FOREST | RD | | | SAVANNAH | GA | 31405 | |
| 94108 | | I4:Industrial Small Tracts | | | | OLD DEAN FOREST | RD | | | SAVANNAH | GA | 31405 | |
| 92708 | | C5:Commercial Large Tracts | 1518 | | | OLD DEAN FOREST | RD | | | SAVANNAH | GA | 31415 | |
| 23608 | | C5:Commercial Large Tracts | 1518 | | | OLD DEAN FOREST | RD | | | SAVANNAH | GA | 31415 | |
| 23608 | | C5:Commercial Large Tracts | 1518 | | | OLD DEAN FOREST | RD | | | SAVANNAH | GA | 31415 | |
| 23608 | | C5:Commercial Large Tracts | 1518 | | | OLD DEAN FOREST | RD | | | SAVANNAH | GA | 31415 | |
| 31401 | | C5:Commercial Large Tracts | | | | DEAN FOREST | RD | | | SAVANNAH | GA | 31405 | |
| 31401 | | C5:Commercial Large Tracts | | | | DEAN FOREST | RD | | | SAVANNAH | GA | 31405 | |
| 31401 | | C5:Commercial Large Tracts | | | | DEAN FOREST | RD | | | SAVANNAH | GA | 31405 | |
| 31401 | | C5:Commercial Large Tracts | | | | DEAN FOREST | RD | | | SAVANNAH | GA | 31405 | |
| 31405 | 9311 | C5:Commercial Large Tracts | 1470 | | | DEAN FOREST | RD | | | SAVANNAH | GA | 31405 | |
| 31405 | 9311 | C5:Commercial Large Tracts | 1470 | | | DEAN FOREST | RD | | | SAVANNAH | GA | 31405 | |
| 31405 | 9311 | C5:Commercial Large Tracts | 1470 | | | DEAN FOREST | RD | | | SAVANNAH | GA | 31405 | |
| 31405 | 9311 | C5:Commercial Large Tracts | 1470 | | | DEAN FOREST | RD | | | SAVANNAH | GA | 31405 | |
| 31405 | 9311 | V5:Conservation - large tract | | | | DEAN FOREST | RD | | | SAVANNAH | GA | 31405 | |
| 31405 | 9311 | A5:Agricultural Large Tracts | | | | DEAN FOREST | RD | | | SAVANNAH | GA | 31405 | |
| 31405 | 9311 | A5:Agricultural Large Tracts | | | | DEAN FOREST | RD | | | SAVANNAH | GA | 31405 | |
| 31405 | 9311 | A5:Agricultural Large Tracts | | | | DEAN FOREST | RD | | | SAVANNAH | GA | 31405 | |
| 31405 | 9311 | C5:Commercial Large Tracts | 1514 | | | OLD DEAN FOREST | RD | | | SAVANNAH | GA | 31405 | |
| 31405 | 9311 | C5:Commercial Large Tracts | 1514 | | | OLD DEAN FOREST | RD | | | SAVANNAH | GA | 31405 | |
| 31405 | 9311 | C5:Commercial Large Tracts | 1514 | | | OLD DEAN FOREST | RD | | | SAVANNAH | GA | 31405 | |
| 31405 | 9311 | C5:Commercial Large Tracts | 1514 | | | OLD DEAN FOREST | RD | | | SAVANNAH | GA | 31405 | |
| 31405 | 8112 | R5:Residential Large Tracts | 1348 | | | DEAN FOREST | RD | | | SAVANNAH | GA | 31405 | |
| 31405 | 8112 | R5:Residential Large Tracts | 1348 | | | DEAN FOREST | RD | | | SAVANNAH | GA | 31405 | |
| 31322 | 1710 | R5:Residential Large Tracts | 1348 | | | DEAN FOREST | RD | | | SAVANNAH | GA | 31405 | |
| 31322 | | R5:Residential Large Tracts | 1348 | | | DEAN FOREST | RD | | | SAVANNAH | GA | 31405 | |
| 31405 | | E4:Exempt - Cemetery | 1334 | | | DEAN FOREST | RD | | | SAVANNAH | GA | 31405 | |
| 31405 | | E4:Exempt - Cemetery | 1334 | | | DEAN FOREST | RD | | | SAVANNAH | GA | 31405 | |
| 31405 | | E4:Exempt - Cemetery | 1334 | | | DEAN FOREST | RD | | | SAVANNAH | GA | 31405 | |

| Zip Code | 4-digit zip code extension | CLASS | ADRNO | ADR ADD | ADRDR IR | ADRSTR | ADRSUF | ADRSU F2 | UNITNO | CITYNAME | STATE CODE | ZIP1 | ZIP2 |
|----------|----------------------------|-----------------------------|-------|---------|----------|-------------|--------|----------|--------|----------------|------------|-------|------|
| 31405 | | E4:Exempt - Cemetery | 1334 | | | DEAN FOREST | RD | | | SAVANNAH | GA | 31405 | |
| 31401 | | E1:Exempt - Public Property | | | | DEAN FOREST | RD | | | SAVANNAH | GA | 31405 | |
| 31401 | | E1:Exempt - Public Property | | | | DEAN FOREST | RD | | | SAVANNAH | GA | 31405 | |
| 31401 | | E1:Exempt - Public Property | | | | DEAN FOREST | RD | | | SAVANNAH | GA | 31405 | |
| 31401 | | E1:Exempt - Public Property | | | | DEAN FOREST | RD | | | SAVANNAH | GA | 31405 | |
| 31416 | | R5:Residential Large Tracts | 1108 | | | DEAN FOREST | RD | | | SAVANNAH | GA | 31405 | |
| 31405 | | R5:Residential Large Tracts | 1108 | | | DEAN FOREST | RD | | | SAVANNAH | GA | 31405 | |
| 31405 | | R5:Residential Large Tracts | 1108 | | | DEAN FOREST | RD | | | SAVANNAH | GA | 31405 | |
| 31405 | | R5:Residential Large Tracts | 1108 | | | DEAN FOREST | RD | | | SAVANNAH | GA | 31405 | |
| 31405 | | R5:Residential Large Tracts | 5104 | | | PINELAND | DR | | | SAVANNAH | GA | 31405 | |
| 31405 | | R5:Residential Large Tracts | 5104 | | | PINELAND | DR | | | SAVANNAH | GA | 31405 | |
| 31405 | | R5:Residential Large Tracts | 5104 | | | PINELAND | DR | | | SAVANNAH | GA | 31405 | |
| 31405 | | R5:Residential Large Tracts | 5104 | | | PINELAND | DR | | | SAVANNAH | GA | 31405 | |
| 31405 | 1101 | R5:Residential Large Tracts | 129 | | | SALT CREEK | RD | | | SAVANNAH | GA | 31405 | |
| 31405 | 1101 | R5:Residential Large Tracts | 129 | | | SALT CREEK | RD | | | SAVANNAH | GA | 31405 | |
| 31405 | 1101 | R5:Residential Large Tracts | 129 | | | SALT CREEK | RD | | | SAVANNAH | GA | 31405 | |
| 31405 | 1101 | R5:Residential Large Tracts | 129 | | | SALT CREEK | RD | | | SAVANNAH | GA | 31405 | |
| 31402 | 2406 | E1:Exempt - Public Property | | | | FLONELL | AVE | | | PORT WENTWORTH | GA | 31407 | |
| 31402 | 2406 | E1:Exempt - Public Property | | | | FLONELL | AVE | | | PORT WENTWORTH | GA | 31407 | |
| 31402 | 2406 | E1:Exempt - Public Property | | | | FLONELL | AVE | | | PORT WENTWORTH | GA | 31407 | |
| 31402 | 2406 | E1:Exempt - Public Property | | | | FLONELL | AVE | | | PORT WENTWORTH | GA | 31407 | |
| 24042 | 0028 | C5:Commercial Large Tracts | | | | BONNYBRIDGE | RD | | | PORT WENTWORTH | GA | 31407 | |
| 23510 | | C5:Commercial Large Tracts | | | | BONNYBRIDGE | RD | | | PORT WENTWORTH | GA | 31407 | |
| 23510 | | C5:Commercial Large Tracts | | | | BONNYBRIDGE | RD | | | PORT WENTWORTH | GA | 31407 | |
| 23510 | | C5:Commercial Large Tracts | | | | BONNYBRIDGE | RD | | | PORT WENTWORTH | GA | 31407 | |
| 24042 | 0028 | R5:Residential Large Tracts | | | | HIGHWAY 21 | | | | PORT WENTWORTH | GA | 31407 | |
| 23510 | | R5:Residential Large Tracts | | | | HIGHWAY 21 | | | | PORT WENTWORTH | GA | 31407 | |
| 23510 | | R5:Residential Large Tracts | | | | HIGHWAY 21 | | | | PORT WENTWORTH | GA | 31407 | |
| 23510 | | C5:Commercial Large Tracts | | | | HIGHWAY 21 | | | | PORT WENTWORTH | GA | 31407 | |
| 77487 | 0009 | I4:Industrial Small Tracts | 2 | | | GRANGE | RD | | | PORT WENTWORTH | GA | 31407 | |

| Zip Code | 4-digit zip code extension | CLASS | ADRNO | ADR ADD | ADRDR IR | ADRSTR | ADRSUF | ADRSU F2 | UNITNO | CITYNAME | STATE CODE | ZIP1 | ZIP2 |
|----------|----------------------------|-------------------------------|-------|---------|----------|---------------|--------|----------|--------|----------------|------------|-------|------|
| 30097 | 4129 | I5:Industrial Large Tracts | | | | CROSSGATE | RD | | | PORT WENTWORTH | GA | 31407 | |
| 66225 | | C5:Commercial Large Tracts | | | | HIGHWAY 21 | | | | PORT WENTWORTH | GA | 31407 | |
| 66225 | | C5:Commercial Large Tracts | | | | HIGHWAY 21 | | | | PORT WENTWORTH | GA | 31407 | |
| 66225 | | C5:Commercial Large Tracts | | | | HIGHWAY 21 | | | | PORT WENTWORTH | GA | 31407 | |
| 66225 | | C5:Commercial Large Tracts | | | | HIGHWAY 21 | | | | PORT WENTWORTH | GA | 31407 | |
| 46240 | | I5:Industrial Large Tracts | 100 | | | LOGISTICS | WAY | | | PORT WENTWORTH | GA | 31407 | |
| 46240 | | I5:Industrial Large Tracts | 100 | | | LOGISTICS | WAY | | | PORT WENTWORTH | GA | 31407 | |
| 46240 | | I5:Industrial Large Tracts | 100 | | | LOGISTICS | WAY | | | PORT WENTWORTH | GA | 31407 | |
| 46240 | | I5:Industrial Large Tracts | 100 | | | LOGISTICS | WAY | | | PORT WENTWORTH | GA | 31407 | |
| 46240 | 0509 | I4:Industrial Small Tracts | 602 | | | EXPANSION | BLVD | | | PORT WENTWORTH | GA | 31407 | |
| 46240 | 0509 | I4:Industrial Small Tracts | 602 | | | EXPANSION | BLVD | | | PORT WENTWORTH | GA | 31407 | |
| 46240 | 0509 | I4:Industrial Small Tracts | 602 | | | EXPANSION | BLVD | | | PORT WENTWORTH | GA | 31407 | |
| 46240 | 0509 | I4:Industrial Small Tracts | 602 | | | EXPANSION | BLVD | | | PORT WENTWORTH | GA | 31407 | |
| 31601 | | I4:Industrial Small Tracts | | | | EXPANSION | BLVD | | | PORT WENTWORTH | GA | 31407 | |
| 31601 | | I4:Industrial Small Tracts | | | | EXPANSION | BLVD | | | PORT WENTWORTH | GA | 31407 | |
| 31601 | | I4:Industrial Small Tracts | | | | EXPANSION | BLVD | | | PORT WENTWORTH | GA | 31407 | |
| 31601 | | I4:Industrial Small Tracts | | | | EXPANSION | BLVD | | | PORT WENTWORTH | GA | 31407 | |
| 31601 | | I5:Industrial Large Tracts | | | | EXPANSION | BLVD | | | PORT WENTWORTH | GA | 31407 | |
| 31601 | | I5:Industrial Large Tracts | | | | EXPANSION | BLVD | | | PORT WENTWORTH | GA | 31407 | |
| 31601 | | I5:Industrial Large Tracts | | | | EXPANSION | BLVD | | | PORT WENTWORTH | GA | 31407 | |
| 31401 | 3106 | E1:Exempt - Public Property | | | | INTERSTATE 95 | | | | PORT WENTWORTH | GA | 31407 | |
| 31401 | 3106 | E1:Exempt - Public Property | | | | INTERSTATE 95 | | | | PORT WENTWORTH | GA | 31407 | |
| 31401 | 3106 | E1:Exempt - Public Property | | | | INTERSTATE 95 | | | | PORT WENTWORTH | GA | 31407 | |
| 31401 | 3106 | E1:Exempt - Public Property | | | | INTERSTATE 95 | | | | PORT WENTWORTH | GA | 31407 | |
| 31407 | | E1:Exempt - Public Property | 1000 | | | RICHMOND | RD | | | PORT WENTWORTH | GA | 31407 | |
| 31407 | | E1:Exempt - Public Property | 1000 | | | RICHMOND | RD | | | PORT WENTWORTH | GA | 31407 | |
| 31407 | | E1:Exempt - Public Property | 1000 | | | RICHMOND | RD | | | PORT WENTWORTH | GA | 31407 | |
| 31407 | | E1:Exempt - Public Property | 1000 | | | RICHMOND | RD | | | PORT WENTWORTH | GA | 31407 | |
| 31329 | | V5:Conservation - large tract | | | | AUGUSTA | RD | | | PORT WENTWORTH | GA | 31407 | |
| 31329 | | V5:Conservation - large tract | | | | AUGUSTA | RD | | | PORT WENTWORTH | GA | 31407 | |

| Zip Code | 4-digit zip code extension | CLASS | ADRNO | ADR ADD | ADRDR IR | ADRSTR | ADRSUF | ADRSU F2 | UNITNO | CITYNAME | STATE CODE | ZIP1 | ZIP2 |
|----------|----------------------------|-------------------------------|-------|---------|----------|-------------|--------|----------|--------|----------------|------------|-------|------|
| 31329 | | V5:Conservation - large tract | | | | AUGUSTA | RD | | | PORT WENTWORTH | GA | 31407 | |
| 31329 | | R5:Residential Large Tracts | 0 | | | AUGUSTA | RD | | | PORT WENTWORTH | GA | 31407 | |
| 31329 | | V5:Conservation - large tract | | | | AUGUSTA | RD | | | PORT WENTWORTH | GA | 31407 | |
| 31329 | | V5:Conservation - large tract | | | | AUGUSTA | RD | | | PORT WENTWORTH | GA | 31407 | |
| 31329 | | V5:Conservation - large tract | | | | AUGUSTA | RD | | | PORT WENTWORTH | GA | 31407 | |
| 31329 | | V5:Conservation - large tract | | | | AUGUSTA | RD | | | PORT WENTWORTH | GA | 31407 | |
| 31329 | | V5:Conservation - large tract | | | | AUGUSTA | RD | | | PORT WENTWORTH | GA | 31407 | |
| 31404 | | R5:Residential Large Tracts | | | | RICE CREEK | RD | | | PORT WENTWORTH | GA | 31407 | |
| 31404 | | R5:Residential Large Tracts | | | | RICE CREEK | RD | | | PORT WENTWORTH | GA | 31407 | |
| 31404 | | R5:Residential Large Tracts | | | | RICE CREEK | RD | | | PORT WENTWORTH | GA | 31407 | |
| 31404 | | R5:Residential Large Tracts | | | | RICE CREEK | RD | | | PORT WENTWORTH | GA | 31407 | |
| 31404 | | R5:Residential Large Tracts | | | | MILLER PARK | CIR | | | PORT WENTWORTH | GA | 31407 | |
| 31404 | | R5:Residential Large Tracts | | | | MILLER PARK | CIR | | | PORT WENTWORTH | GA | 31407 | |
| 31404 | | R5:Residential Large Tracts | | | | MILLER PARK | CIR | | | PORT WENTWORTH | GA | 31407 | |
| 31404 | | R5:Residential Large Tracts | 0 | | | MILLER PARK | CIR | | | PORT WENTWORTH | GA | 31407 | |
| 31329 | | R5:Residential Large Tracts | 0 | | | AUGUSTA | RD | | | PORT WENTWORTH | GA | 31407 | |
| 10019 | | R5:Residential Large Tracts | | | | RICE HOPE | RD | | | PORT WENTWORTH | GA | 31407 | |
| 31401 | 3713 | R5:Residential Large Tracts | | | | RICE HOPE | RD | | | PORT WENTWORTH | GA | 31407 | |
| 31407 | | R5:Residential Large Tracts | | | | RICE HOPE | RD | | | PORT WENTWORTH | GA | 31407 | |
| 31407 | | R5:Residential Large Tracts | | | | RICE HOPE | RD | | | PORT WENTWORTH | GA | 31407 | |
| 31406 | | V5:Conservation - large tract | | | | RICE HOPE | RD | | | PORT WENTWORTH | GA | 31407 | |
| 31406 | | V5:Conservation - large tract | | | | RICE HOPE | RD | | | PORT WENTWORTH | GA | 31407 | |
| 31406 | | V5:Conservation - large tract | | | | RICE HOPE | RD | | | PORT WENTWORTH | GA | 31407 | |
| 31406 | | V5:Conservation - large tract | | | | RICE HOPE | RD | | | PORT WENTWORTH | GA | 31407 | |
| 21401 | | C5:Commercial Large Tracts | 300 | | | O'LEARY | RD | | | PORT WENTWORTH | GA | 31407 | |
| 21401 | | C5:Commercial Large Tracts | 300 | | | O'LEARY | RD | | | PORT WENTWORTH | GA | 31407 | |
| 21401 | | C5:Commercial Large Tracts | 300 | | | O'LEARY | RD | | | PORT WENTWORTH | GA | 31407 | |
| 21401 | | C5:Commercial Large Tracts | 300 | | | O'LEARY | RD | | | PORT WENTWORTH | GA | 31407 | |

| Zip Code | 4-digit zip code extension | CLASS | ADRNO | ADR ADD | ADRDR IR | ADRSTR | ADRSUF | ADRSU F2 | UNITNO | CITYNAME | STATE CODE | ZIP1 | ZIP2 |
|----------|----------------------------|-----------------------------|-------|---------|----------|---------------|--------|----------|--------|----------------|------------|-------|------|
| 30345 | | E1:Exempt - Public Property | | | | I-95 | | | | PORT WENTWORTH | GA | 31407 | |
| 30345 | | E1:Exempt - Public Property | | | | I-95 | | | | PORT WENTWORTH | GA | 31407 | |
| 30345 | | E1:Exempt - Public Property | | | | I-95 | | | | PORT WENTWORTH | GA | 31407 | |
| 30345 | | E1:Exempt - Public Property | | | | I-95 | | | | PORT WENTWORTH | GA | 31407 | |
| 30345 | | E1:Exempt - Public Property | | | | I-95 | | | | PORT WENTWORTH | GA | 31407 | |
| 30345 | | E1:Exempt - Public Property | | | | I-95 | | | | PORT WENTWORTH | GA | 31407 | |
| 30345 | | E1:Exempt - Public Property | | | | I-95 | | | | PORT WENTWORTH | GA | 31407 | |
| 30345 | | E1:Exempt - Public Property | | | | I-95 | | | | PORT WENTWORTH | GA | 31407 | |
| 30345 | | E1:Exempt - Public Property | | | | I-95 | | | | PORT WENTWORTH | GA | 31407 | |
| 22740 | | C5:Commercial Large Tracts | | | | HIGHWAY 21 | | | | PORT WENTWORTH | GA | 31407 | |
| 31401 | 3713 | C5:Commercial Large Tracts | | | | HIGHWAY 21 | | | | PORT WENTWORTH | GA | 31407 | |
| 31407 | | C5:Commercial Large Tracts | | | | HIGHWAY 21 | | | | PORT WENTWORTH | GA | 31407 | |
| 31407 | | C5:Commercial Large Tracts | | | | HIGHWAY 21 | | | | PORT WENTWORTH | GA | 31407 | |
| 33802 | 2018 | C5:Commercial Large Tracts | 7936 | | | US HWY 21 | | | | PORT WENTWORTH | GA | 31407 | |
| 33802 | 2018 | C5:Commercial Large Tracts | 7936 | | | US HWY 21 | | | | PORT WENTWORTH | GA | 31407 | |
| 33802 | 2018 | C5:Commercial Large Tracts | 7936 | | | US HWY 21 | | | | PORT WENTWORTH | GA | 31407 | |
| 33802 | 2018 | C5:Commercial Large Tracts | 7936 | | | US HWY 21 | | | | PORT WENTWORTH | GA | 31407 | |
| 31401 | | E1:Exempt - Public Property | 100 | | | MULBERRY PARK | DR | | | PORT WENTWORTH | GA | 31407 | |
| 31401 | | E1:Exempt - Public Property | 100 | | | MULBERRY PARK | DR | | | PORT WENTWORTH | GA | 31407 | |
| 31401 | | E1:Exempt - Public Property | 100 | | | MULBERRY PARK | DR | | | PORT WENTWORTH | GA | 31407 | |
| 31401 | | E1:Exempt - Public Property | 100 | | | MULBERRY PARK | DR | | | PORT WENTWORTH | GA | 31407 | |
| 31401 | | R5:Residential Large Tracts | | | | LAKESIDE | BLVD | | | PORT WENTWORTH | GA | 31407 | |
| 31401 | 3713 | R5:Residential Large Tracts | | | | LAKESIDE | BLVD | | | PORT WENTWORTH | GA | 31407 | |
| 31407 | | R5:Residential Large Tracts | | | | LAKESIDE | BLVD | | | PORT WENTWORTH | GA | 31407 | |
| 31407 | | R5:Residential Large Tracts | | | | LAKESIDE | BLVD | | | PORT WENTWORTH | GA | 31407 | |
| 31401 | | R5:Residential Large Tracts | | | | LAKESIDE | BLVD | | | PORT WENTWORTH | GA | 31407 | |
| 31401 | | R5:Residential Large Tracts | | | | LAKESIDE | BLVD | | | PORT WENTWORTH | GA | 31407 | |
| 31407 | | R5:Residential Large Tracts | | | | LAKESIDE | BLVD | | | PORT WENTWORTH | GA | 31407 | |
| 31407 | | R5:Residential Large Tracts | | | | LAKESIDE | BLVD | | | PORT WENTWORTH | GA | 31407 | |
| 31401 | | R5:Residential Large Tracts | | | | LAKESIDE | BLVD | | | PORT WENTWORTH | GA | 31407 | |
| 31401 | 3713 | R5:Residential Large Tracts | | | | LAKESIDE | BLVD | | | PORT WENTWORTH | GA | 31407 | |
| 31407 | | R5:Residential Large Tracts | | | | LAKESIDE | BLVD | | | PORT WENTWORTH | GA | 31407 | |

| Zip Code | 4-digit zip code extension | CLASS | ADRNO | ADR ADD | ADRDR IR | ADRSTR | ADRSUF | ADRSU F2 | UNITNO | CITYNAME | STATE CODE | ZIP1 | ZIP2 |
|----------|----------------------------|-----------------------------|-------|---------|----------|----------------|--------|----------|--------|----------------|------------|-------|------|
| 31407 | | R5:Residential Large Tracts | | | | LAKESIDE | BLVD | | | PORT WENTWORTH | GA | 31407 | |
| 10019 | | R5:Residential Large Tracts | | | | RICE HOPE | RD | | | PORT WENTWORTH | GA | 31407 | |
| 31401 | 3713 | R5:Residential Large Tracts | | | | RICE HOPE | RD | | | PORT WENTWORTH | GA | 31407 | |
| 31401 | 3713 | R5:Residential Large Tracts | | | | RICE HOPE | RD | | | PORT WENTWORTH | GA | 31407 | |
| 31401 | | R5:Residential Large Tracts | | | | MULBERRY | AVE | | | PORT WENTWORTH | GA | 31407 | |
| 31401 | 3713 | R5:Residential Large Tracts | | | | MULBERRY | AVE | | | PORT WENTWORTH | GA | 31407 | |
| 31407 | | R5:Residential Large Tracts | | | | MULBERRY | AVE | | | PORT WENTWORTH | GA | 31407 | |
| 31407 | | R5:Residential Large Tracts | | | | MULBERRY | AVE | | | PORT WENTWORTH | GA | 31407 | |
| 22740 | | R5:Residential Large Tracts | | | | OLD HIGHWAY 21 | | | | PORT WENTWORTH | GA | 31407 | |
| 31401 | 3713 | R5:Residential Large Tracts | | | | OLD HIGHWAY 21 | | | | PORT WENTWORTH | GA | 31407 | |
| 31407 | | R5:Residential Large Tracts | | | | OLD HIGHWAY 21 | | | | PORT WENTWORTH | GA | 31407 | |
| 31407 | | R5:Residential Large Tracts | | | | OLD HIGHWAY 21 | | | | PORT WENTWORTH | GA | 31407 | |
| 31401 | | R4:Residential Small Tracts | | | | HICKORY | ST | | | PORT WENTWORTH | GA | 31407 | |
| 31401 | 3713 | R4:Residential Small Tracts | | | | HICKORY | ST | | | PORT WENTWORTH | GA | 31407 | |
| 31407 | | R4:Residential Small Tracts | | | | HICKORY | ST | | | PORT WENTWORTH | GA | 31407 | |
| 31407 | | R4:Residential Small Tracts | | | | HICKORY | ST | | | PORT WENTWORTH | GA | 31407 | |
| 30308 | | E1:Exempt - Public Property | | | | I-95 | | | | PORT WENTWORTH | GA | 31407 | |
| 30308 | | E1:Exempt - Public Property | | | | I-95 | | | | PORT WENTWORTH | GA | 31407 | |
| 30308 | | E1:Exempt - Public Property | | | | I-95 | | | | PORT WENTWORTH | GA | 31407 | |
| 30308 | | E1:Exempt - Public Property | | | | I-95 | | | | PORT WENTWORTH | GA | 31407 | |
| 31401 | | R5:Residential Large Tracts | | | | HIGHWAY 21 | | | | PORT WENTWORTH | GA | 31407 | |
| 31401 | | R5:Residential Large Tracts | | | | HIGHWAY 21 | | | | PORT WENTWORTH | GA | 31407 | |
| 31407 | | R5:Residential Large Tracts | | | | HIGHWAY 21 | | | | PORT WENTWORTH | GA | 31407 | |
| 31407 | | R5:Residential Large Tracts | | | | HIGHWAY 21 | | | | PORT WENTWORTH | GA | 31407 | |
| 31401 | | R5:Residential Large Tracts | | | | HIGHWAY 21 | | | | PORT WENTWORTH | GA | 31407 | |
| 31401 | | R5:Residential Large Tracts | | | | HIGHWAY 21 | | | | PORT WENTWORTH | GA | 31407 | |
| 31407 | | R5:Residential Large Tracts | | | | HIGHWAY 21 | | | | PORT WENTWORTH | GA | 31407 | |
| 31407 | | R5:Residential Large Tracts | | | | HIGHWAY 21 | | | | PORT WENTWORTH | GA | 31407 | |
| 31401 | | R4:Residential Small Tracts | 300 | | | LAKESIDE | BLVD | | | PORT WENTWORTH | GA | 31407 | |
| 31401 | | R4:Residential Small Tracts | 300 | | | LAKESIDE | BLVD | | | PORT WENTWORTH | GA | 31407 | |
| 31407 | | R4:Residential Small Tracts | 300 | | | LAKESIDE | BLVD | | | PORT WENTWORTH | GA | 31407 | |
| 31407 | | R4:Residential Small Tracts | 300 | | | LAKESIDE | BLVD | | | PORT WENTWORTH | GA | 31407 | |
| 10019 | | R5:Residential Large Tracts | 0 | | | RICE HOPE | RD | | | PORT WENTWORTH | GA | 31407 | |
| 10019 | | R5:Residential Large Tracts | 0 | | | RICE HOPE | RD | | | PORT WENTWORTH | GA | 31407 | |
| 27408 | | R4:Residential Small Tracts | 0 | | | RICE HOPE | RD | | | PORT WENTWORTH | GA | 31407 | |

| Zip Code | 4-digit zip code extension | CLASS | ADRNO | ADR ADD | ADRDR IR | ADRSTR | ADRSUF | ADRSU F2 | UNITNO | CITYNAME | STATE CODE | ZIP1 | ZIP2 |
|----------|----------------------------|-------------------------------|-------|---------|----------|------------|--------|----------|--------|----------------|------------|-------|------|
| 27408 | | C4:Commercial Small Tracts | 2790 | | | MULBERRY | AVE | | | PORT WENTWORTH | GA | 31407 | |
| 31328 | 0753 | A5:Agricultural Large Tracts | | | | HIGHWAY 21 | | | | PORT WENTWORTH | GA | 31407 | |
| 31328 | 0753 | A5:Agricultural Large Tracts | | | | HIGHWAY 21 | | | | PORT WENTWORTH | GA | 31407 | |
| 31328 | 0753 | A5:Agricultural Large Tracts | | | | HIGHWAY 21 | | | | PORT WENTWORTH | GA | 31407 | |
| 31328 | 0753 | A5:Agricultural Large Tracts | | | | HIGHWAY 21 | | | | PORT WENTWORTH | GA | 31407 | |
| 85038 | | | 84 | | | CLIFTON | BLVD | | | GARDEN CITY | GA | 31408 | |
| 85038 | | I5:Industrial Large Tracts | 84 | | | CLIFTON | BLVD | | | GARDEN CITY | GA | 31408 | |
| 85038 | | I5:Industrial Large Tracts | 84 | | | CLIFTON | BLVD | | | GARDEN CITY | GA | 31408 | |
| 85038 | | I5:Industrial Large Tracts | 84 | | | CLIFTON | BLVD | | | GARDEN CITY | GA | 31408 | |
| 31418 | 7003 | | | | | GULFSTREAM | RD | | | GARDEN CITY | GA | 31408 | |
| 31418 | 7003 | C5:Commercial Large Tracts | | | | GULFSTREAM | RD | | | GARDEN CITY | GA | 31408 | |
| 31418 | 7003 | C5:Commercial Large Tracts | | | | GULFSTREAM | RD | | | GARDEN CITY | GA | 31408 | |
| 31418 | 7003 | C5:Commercial Large Tracts | | | | GULFSTREAM | RD | | | GARDEN CITY | GA | 31408 | |
| 31410 | | A5:Agricultural Large Tracts | | | | SAUSSY | RD | | | PORT WENTWORTH | GA | 31407 | |
| 31410 | | A5:Agricultural Large Tracts | | | | SAUSSY | RD | | | PORT WENTWORTH | GA | 31407 | |
| 31410 | | A5:Agricultural Large Tracts | | | | SAUSSY | RD | | | PORT WENTWORTH | GA | 31407 | |
| 31410 | | A5:Agricultural Large Tracts | | | | SAUSSY | RD | | | PORT WENTWORTH | GA | 31407 | |
| 32855 | 5616 | R4:Residential Small Tracts | 0 | | | JEFFERS | RD | | | PORT WENTWORTH | GA | 31407 | |
| 32855 | 5616 | R4:Residential Small Tracts | 0 | | | JEFFERS | RD | | | PORT WENTWORTH | GA | 31407 | |
| 32855 | 5616 | R4:Residential Small Tracts | 0 | | | JEFFERS | RD | | | PORT WENTWORTH | GA | 31407 | |
| 32855 | 5616 | R4:Residential Small Tracts | 0 | | | JEFFERS | RD | | | PORT WENTWORTH | GA | 31407 | |
| 31407 | | V5:Conservation - large tract | 6510 | | | HIGHWAY 21 | | | | PORT WENTWORTH | GA | 31407 | |
| 31407 | | V5:Conservation - large tract | 6510 | | | HIGHWAY 21 | | | | PORT WENTWORTH | GA | 31407 | |
| 31407 | | V5:Conservation - large tract | 6510 | | | HIGHWAY 21 | | | | PORT WENTWORTH | GA | 31407 | |
| 31407 | | V5:Conservation - large tract | 6510 | | | HIGHWAY 21 | | | | PORT WENTWORTH | GA | 31407 | |
| 10012 | | V5:Conservation - large tract | | | | JEFFERS | RD | | | PORT WENTWORTH | GA | 31407 | |
| 10012 | | V5:Conservation - large tract | | | | JEFFERS | RD | | | PORT WENTWORTH | GA | 31407 | |
| 10012 | | V5:Conservation - large tract | | | | JEFFERS | RD | | | PORT WENTWORTH | GA | 31407 | |
| 31401 | | V5:Conservation - large tract | | | | JEFFERS | RD | | | PORT WENTWORTH | GA | 31407 | |

| Zip Code | 4-digit zip code extension | CLASS | ADRNO | ADR ADD | ADRDR IR | ADRSTR | ADRSUF | ADRSU F2 | UNITNO | CITYNAME | STATE CODE | ZIP1 | ZIP2 |
|----------|----------------------------|-------------------------------|-------|---------|----------|---------------|--------|----------|--------|----------------|------------|-------|------|
| 31411 | | V5:Conservation - large tract | 700 | | | MONTIETH | RD | | | PORT WENTWORTH | GA | 31407 | |
| 31411 | | V5:Conservation - large tract | 700 | | | MONTIETH | RD | | | PORT WENTWORTH | GA | 31407 | |
| 31411 | | V5:Conservation - large tract | 700 | | | MONTIETH | RD | | | PORT WENTWORTH | GA | 31407 | |
| 31411 | | V5:Conservation - large tract | 700 | | | MONTIETH | RD | | | PORT WENTWORTH | GA | 31407 | |
| 29646 | | V5:Conservation - large tract | 9 | | | MONTIETH | RD | | | PORT WENTWORTH | GA | 31407 | |
| 29646 | | V5:Conservation - large tract | 9 | | | MONTIETH | RD | | | PORT WENTWORTH | GA | 31407 | |
| 29646 | | V5:Conservation - large tract | 9 | | | MONTIETH | RD | | | PORT WENTWORTH | GA | 31407 | |
| 29646 | | V5:Conservation - large tract | 9 | | | MONTIETH | RD | | | PORT WENTWORTH | GA | 31407 | |
| 29646 | | V5:Conservation - large tract | 9 | | | MONTIETH | RD | | | PORT WENTWORTH | GA | 31407 | |
| 31406 | 8807 | R5:Residential Large Tracts | 0 | | | JEFFERS | RD | | | PORT WENTWORTH | GA | 31407 | |
| 31406 | 8807 | R5:Residential Large Tracts | 0 | | | JEFFERS | RD | | | PORT WENTWORTH | GA | 31407 | |
| 31406 | 8807 | R5:Residential Large Tracts | 0 | | | JEFFERS | RD | | | PORT WENTWORTH | GA | 31407 | |
| 31406 | 8807 | R5:Residential Large Tracts | 0 | | | JEFFERS | RD | | | PORT WENTWORTH | GA | 31407 | |
| 31403 | 3092 | A5:Agricultural Large Tracts | | | | PUNKIN BRIDGE | RD | | | PORT WENTWORTH | GA | 31407 | |
| 31403 | 3092 | A5:Agricultural Large Tracts | | | | PUNKIN BRIDGE | RD | | | PORT WENTWORTH | GA | 31407 | |
| 31403 | 3092 | A5:Agricultural Large Tracts | | | | PUNKIN BRIDGE | RD | | | PORT WENTWORTH | GA | 31407 | |
| 31403 | 3092 | A5:Agricultural Large Tracts | | | | PUNKIN BRIDGE | RD | | | PORT WENTWORTH | GA | 31407 | |
| 19044 | | R5:Residential Large Tracts | | | | HIGHWAY 30 | | | | PORT WENTWORTH | GA | 31407 | |
| 19044 | | R5:Residential Large Tracts | | | | HIGHWAY 30 | | | | PORT WENTWORTH | GA | 31407 | |
| 19044 | | R5:Residential Large Tracts | | | | HIGHWAY 30 | | | | PORT WENTWORTH | GA | 31407 | |
| 19044 | | R5:Residential Large Tracts | | | | HIGHWAY 30 | | | | PORT WENTWORTH | GA | 31407 | |
| 31410 | | C5:Commercial Large Tracts | | | | BERRIEN | RD | | | PORT WENTWORTH | GA | 31407 | |
| 31410 | | C5:Commercial Large Tracts | | | | BERRIEN | RD | | | PORT WENTWORTH | GA | 31407 | |
| 31410 | | C5:Commercial Large Tracts | | | | BERRIEN | RD | | | PORT WENTWORTH | GA | 31407 | |
| 31410 | | C5:Commercial Large Tracts | | | | BERRIEN | RD | | | PORT WENTWORTH | GA | 31407 | |
| 31405 | | V5:Conservation - large tract | | | | SAUSSY | RD | | | PORT WENTWORTH | GA | 31407 | |
| 31328 | | V5:Conservation - large tract | | | | SAUSSY | RD | | | PORT WENTWORTH | GA | 31407 | |
| 31328 | | V5:Conservation - large tract | | | | SAUSSY | RD | | | PORT WENTWORTH | GA | 31407 | |
| 31328 | 2379 | V5:Conservation - large tract | | | | SAUSSY | RD | | | PORT WENTWORTH | GA | 31407 | |
| 31405 | | V5:Conservation - large tract | | | | SAUSSY | RD | | | PORT WENTWORTH | GA | 31407 | |
| 31328 | | V5:Conservation - large tract | | | | SAUSSY | RD | | | PORT WENTWORTH | GA | 31407 | |
| 31328 | | V5:Conservation - large tract | | | | SAUSSY | RD | | | PORT WENTWORTH | GA | 31407 | |
| 31328 | 2379 | V5:Conservation - large tract | | | | SAUSSY | RD | | | PORT WENTWORTH | GA | 31407 | |
| 31405 | | V5:Conservation - large tract | | | | SAUSSY | RD | | | PORT WENTWORTH | GA | 31407 | |
| 31328 | | V5:Conservation - large tract | | | | SAUSSY | RD | | | PORT WENTWORTH | GA | 31407 | |
| 31328 | | V5:Conservation - large tract | | | | SAUSSY | RD | | | PORT WENTWORTH | GA | 31407 | |

| Zip Code | 4-digit zip code extension | CLASS | ADRNO | ADR ADD | ADRDR IR | ADRSTR | ADRSUF | ADRSU F2 | UNITNO | CITYNAME | STATE CODE | ZIP1 | ZIP2 |
|----------|----------------------------|-------------------------------|-------|---------|----------|------------|--------|----------|--------|----------------|------------|-------|------|
| 32801 | 1641 | R4:Residential Small Tracts | 0 | | | HIGHWAY 30 | | | | PORT WENTWORTH | GA | 31407 | |
| 32801 | 1641 | R4:Residential Small Tracts | 0 | | | HIGHWAY 30 | | | | PORT WENTWORTH | GA | 31407 | |
| 33071 | | R4:Residential Small Tracts | 0 | | | HIGHWAY 30 | | | | PORT WENTWORTH | GA | 31407 | |
| 31329 | | C5:Commercial Large Tracts | | | | HENDLEY | DR | | | PORT WENTWORTH | GA | 31407 | |
| 31329 | | C5:Commercial Large Tracts | | | | HENDLEY | DR | | | PORT WENTWORTH | GA | 31407 | |
| 31329 | | C5:Commercial Large Tracts | | | | HENDLEY | DR | | | PORT WENTWORTH | GA | 31407 | |
| 31329 | | C5:Commercial Large Tracts | | | | HENDLEY | DR | | | PORT WENTWORTH | GA | 31407 | |
| 31329 | | C5:Commercial Large Tracts | | | | HENDLEY | DR | | | PORT WENTWORTH | GA | 31407 | |
| 31329 | | C5:Commercial Large Tracts | | | | HENDLEY | DR | | | PORT WENTWORTH | GA | 31407 | |
| 31329 | | C5:Commercial Large Tracts | | | | HENDLEY | DR | | | PORT WENTWORTH | GA | 31407 | |
| 31406 | 8917 | R5:Residential Large Tracts | | | | MONTEITH | RD | | | PORT WENTWORTH | GA | 31407 | |
| 31406 | 8917 | R5:Residential Large Tracts | | | | MONTEITH | RD | | | PORT WENTWORTH | GA | 31407 | |
| 31406 | 8917 | R5:Residential Large Tracts | | | | MONTEITH | RD | | | PORT WENTWORTH | GA | 31407 | |
| 31406 | 8917 | R5:Residential Large Tracts | | | | MONTEITH | RD | | | PORT WENTWORTH | GA | 31407 | |
| 31406 | 2009 | V5:Conservation - large tract | 468 | | | MONTEITH | RD | | | PORT WENTWORTH | GA | 31407 | |
| 31406 | 2009 | V5:Conservation - large tract | 468 | | | MONTEITH | RD | | | PORT WENTWORTH | GA | 31407 | |
| 31406 | 2009 | V5:Conservation - large tract | 468 | | | MONTEITH | RD | | | PORT WENTWORTH | GA | 31407 | |
| 31406 | 2009 | V5:Conservation - large tract | 468 | | | MONTEITH | RD | | | PORT WENTWORTH | GA | 31407 | |
| 31419 | | R5:Residential Large Tracts | | | | MONTEITH | RD | | | PORT WENTWORTH | GA | 31407 | |
| 31407 | | E1:Exempt - Public Property | | | | MONTEITH | RD | | | PORT WENTWORTH | GA | 31407 | |
| 31407 | | E1:Exempt - Public Property | | | | MONTEITH | RD | | | PORT WENTWORTH | GA | 31407 | |
| 31407 | | E1:Exempt - Public Property | | | | MONTEITH | RD | | | PORT WENTWORTH | GA | 31407 | |
| 29910 | | V5:Conservation - large tract | | | | MONTEITH | RD | | | PORT WENTWORTH | GA | 31407 | |
| 29910 | | V5:Conservation - large tract | 420 | | | MEINHARD | RD | | | PORT WENTWORTH | GA | 31407 | |
| 29910 | | V5:Conservation - large tract | 420 | | | MEINHARD | RD | | | PORT WENTWORTH | GA | 31407 | |
| 29910 | | V5:Conservation - large tract | 420 | | | MEINHARD | RD | | | PORT WENTWORTH | GA | 31407 | |
| 30452 | | R5:Residential Large Tracts | 435 | | | MONTIETH | RD | | | PORT WENTWORTH | GA | 31407 | |
| 30452 | | R5:Residential Large Tracts | 435 | | | MONTIETH | RD | | | PORT WENTWORTH | GA | 31407 | |
| 29910 | | R5:Residential Large Tracts | 435 | | | MONTIETH | RD | | | PORT WENTWORTH | GA | 31407 | |
| 29910 | | R5:Residential Large Tracts | 435 | | | MONTIETH | RD | | | PORT WENTWORTH | GA | 31407 | |
| 30452 | | V5:Conservation - large tract | | | | MONTIETH | RD | | | PORT WENTWORTH | GA | 31407 | |
| 30452 | | V5:Conservation - large tract | | | | MONTIETH | RD | | | PORT WENTWORTH | GA | 31407 | |
| 29910 | | V5:Conservation - large tract | | | | MONTIETH | RD | | | PORT WENTWORTH | GA | 31407 | |
| 29910 | | V5:Conservation - large tract | | | | MONTIETH | RD | | | PORT WENTWORTH | GA | 31407 | |
| 31322 | | R5:Residential Large Tracts | | | | LAKE SHORE | BLVD | | | PORT WENTWORTH | GA | 31407 | |

| Zip Code | 4-digit zip code extension | CLASS | ADRNO | ADR ADD | ADRDR IR | ADRSTR | ADRSUF | ADRSU F2 | UNITNO | CITYNAME | STATE CODE | ZIP1 | ZIP2 |
|----------|----------------------------|-------------------------------|-------|---------|----------|---------------|--------|----------|--------|----------------|------------|-------|------|
| 31322 | | R5:Residential Large Tracts | | | | LAKE SHORE | BLVD | | | PORT WENTWORTH | GA | 31407 | |
| 31406 | | R5:Residential Large Tracts | | | | LAKE SHORE | BLVD | | | PORT WENTWORTH | GA | 31407 | |
| 31406 | | R5:Residential Large Tracts | | | | LAKE SHORE | BLVD | | | PORT WENTWORTH | GA | 31407 | |
| 31405 | 1923 | A4:Agricultural Small Tracts | | | | MONTEITH | RD | | | PORT WENTWORTH | GA | 31407 | |
| 13760 | 4620 | A4:Agricultural Small Tracts | 135 | | | MONTEITH | RD | | | PORT WENTWORTH | GA | 31407 | |
| 13760 | 4620 | A4:Agricultural Small Tracts | 135 | | | MONTEITH | RD | | | PORT WENTWORTH | GA | 31407 | |
| 13760 | 4620 | A4:Agricultural Small Tracts | 135 | | | MONTEITH | RD | | | PORT WENTWORTH | GA | 31407 | |
| 31407 | 9774 | R5:Residential Large Tracts | 257 | | | MONTEITH | RD | | | PORT WENTWORTH | GA | 31407 | |
| 31407 | 9774 | R5:Residential Large Tracts | 257 | | | MONTEITH | RD | | | PORT WENTWORTH | GA | 31407 | |
| 31407 | 9774 | R5:Residential Large Tracts | 257 | | | MONTEITH | RD | | | PORT WENTWORTH | GA | 31407 | |
| 31407 | 9774 | R5:Residential Large Tracts | 257 | | | MONTEITH | RD | | | PORT WENTWORTH | GA | 31407 | |
| 31407 | 9761 | V5:Conservation - large tract | 1061 | | | HIGHWAY 30 | | | | PORT WENTWORTH | GA | 31407 | |
| 31407 | 9761 | V5:Conservation - large tract | 1061 | | | HIGHWAY 30 | | | | PORT WENTWORTH | GA | 31407 | |
| 31407 | 9761 | V5:Conservation - large tract | 1061 | | | HIGHWAY 30 | | | | PORT WENTWORTH | GA | 31407 | |
| 31407 | 9761 | V5:Conservation - large tract | 1061 | | | HIGHWAY 30 | | | | PORT WENTWORTH | GA | 31407 | |
| 30068 | | E3:Exempt - Charities | | | | HIGHWAY 30 | | | | PORT WENTWORTH | GA | 31407 | |
| 30068 | | E3:Exempt - Charities | | | | HIGHWAY 30 | | | | SAVANNAH | GA | 31407 | |
| 30460 | | E6:Exempt - Schools | | | | HIGHWAY 30 | | | | SAVANNAH | GA | 31407 | |
| 30460 | | E6:Exempt - Schools | | | | HIGHWAY 30 | | | | SAVANNAH | GA | 31407 | |
| 31405 | | R5:Residential Large Tracts | | | | HIGHWAY 30 | | | | PORT WENTWORTH | GA | 31407 | |
| 31405 | | R5:Residential Large Tracts | | | | HIGHWAY 30 | | | | PORT WENTWORTH | GA | 31407 | |
| 31405 | | R5:Residential Large Tracts | | | | HIGHWAY 30 | | | | PORT WENTWORTH | GA | 31407 | |
| 31405 | | R5:Residential Large Tracts | | | | HIGHWAY 30 | | | | PORT WENTWORTH | GA | 31407 | |
| 31329 | 0382 | A5:Agricultural Large Tracts | | | | HIGHWAY 30 | | | | PORT WENTWORTH | GA | 31407 | |
| 31329 | 0382 | A5:Agricultural Large Tracts | | | | HIGHWAY 30 | | | | SAVANNAH | GA | 31407 | |
| 31329 | 0382 | A5:Agricultural Large Tracts | | | | HIGHWAY 30 | | | | SAVANNAH | GA | 31407 | |
| 31329 | 0382 | A5:Agricultural Large Tracts | | | | HIGHWAY 30 | | | | SAVANNAH | GA | 31407 | |
| 31401 | | C4:Commercial Small Tracts | | | | US HIGHWAY 80 | | | | BLOOMINGDALE | GA | 31302 | |
| 31401 | | C4:Commercial Small Tracts | | | | US HIGHWAY 80 | | | | BLOOMINGDALE | GA | 31302 | |

| Zip Code | 4-digit zip code extension | CLASS | ADRNO | ADR ADD | ADRDR IR | ADRSTR | ADRSUF | ADRSU F2 | UNITNO | CITYNAME | STATE CODE | ZIP1 | ZIP2 |
|----------|----------------------------|-------------------------------|-------|---------|----------|---------------|--------|----------|--------|--------------|------------|-------|------|
| 31401 | | C4:Commercial Small Tracts | | | | US HIGHWAY 80 | | | | BLOOMINGDALE | GA | 31302 | |
| 31401 | | C4:Commercial Small Tracts | | | | US HIGHWAY 80 | | | | BLOOMINGDALE | GA | 31302 | |
| 33317 | | A5:Agricultural Large Tracts | 613 | | | BLOOMINGDALE | RD | | | BLOOMINGDALE | GA | 31302 | |
| 33317 | | A5:Agricultural Large Tracts | 613 | | | BLOOMINGDALE | RD | | | BLOOMINGDALE | GA | 31302 | |
| 33317 | | A5:Agricultural Large Tracts | 613 | | | BLOOMINGDALE | RD | | | BLOOMINGDALE | GA | 31302 | |
| 31604 | | A5:Agricultural Large Tracts | 613 | | | BLOOMINGDALE | RD | | | BLOOMINGDALE | GA | 31302 | |
| 31418 | 7267 | R5:Residential Large Tracts | 1101 | | | BLOOMINGDALE | RD | | | BLOOMINGDALE | GA | 31302 | |
| 31418 | 7267 | R5:Residential Large Tracts | 1101 | | | BLOOMINGDALE | RD | | | BLOOMINGDALE | GA | 31302 | |
| 31418 | 7267 | R5:Residential Large Tracts | 1101 | | | BLOOMINGDALE | RD | | | BLOOMINGDALE | GA | 31302 | |
| 31418 | 7267 | R5:Residential Large Tracts | 1101 | | | BLOOMINGDALE | RD | | | BLOOMINGDALE | GA | 31302 | |
| 31302 | 0117 | R4:Residential Small Tracts | | | | CYPRESS | ST | | | BLOOMINGDALE | GA | 31302 | |
| 31302 | 0117 | R4:Residential Small Tracts | | | | CYPRESS | ST | | | BLOOMINGDALE | GA | 31302 | |
| 31302 | 0117 | R4:Residential Small Tracts | | | | CYPRESS | ST | | | BLOOMINGDALE | GA | 31302 | |
| 31302 | 0117 | R4:Residential Small Tracts | | | | CYPRESS | ST | | | BLOOMINGDALE | GA | 31302 | |
| 31418 | | V5:Conservation - large tract | | | | BLOOMINGDALE | RD | | | BLOOMINGDALE | GA | 31302 | |
| 31418 | | V5:Conservation - large tract | | | | BLOOMINGDALE | RD | | | BLOOMINGDALE | GA | 31302 | |
| 31418 | | V5:Conservation - large tract | | | | BLOOMINGDALE | RD | | | BLOOMINGDALE | GA | 31302 | |
| 31418 | | V5:Conservation - large tract | | | | BLOOMINGDALE | RD | | | BLOOMINGDALE | GA | 31302 | |
| 31302 | | V5:Conservation - large tract | 702 | | | BLOOMINGDALE | RD | | | BLOOMINGDALE | GA | 31302 | |
| 31302 | | V5:Conservation - large tract | 702 | | | BLOOMINGDALE | RD | | | BLOOMINGDALE | GA | 31302 | |
| 31302 | | V5:Conservation - large tract | 702 | | | BLOOMINGDALE | RD | | | BLOOMINGDALE | GA | 31302 | |
| 31302 | 9228 | V5:Conservation - large tract | | | | BLOOMINGDALE | RD | | | BLOOMINGDALE | GA | 31302 | |
| 31302 | 9228 | V5:Conservation - large tract | | | | BLOOMINGDALE | RD | | | BLOOMINGDALE | GA | 31302 | |
| 31302 | 9228 | V5:Conservation - large tract | | | | BLOOMINGDALE | RD | | | BLOOMINGDALE | GA | 31302 | |
| 31302 | 8323 | V5:Conservation - large tract | | | | MORGAN | RD | | | BLOOMINGDALE | GA | 31302 | |
| 31302 | 8323 | V5:Conservation - large tract | | | | MORGAN | RD | | | BLOOMINGDALE | GA | 31302 | |
| 31302 | 8323 | V5:Conservation - large tract | | | | MORGAN | RD | | | BLOOMINGDALE | GA | 31302 | |
| 31302 | 8323 | V5:Conservation - large tract | | | | MORGAN | RD | | | BLOOMINGDALE | GA | 31302 | |
| 30458 | | V5:Conservation - large tract | 0 | | | BLOOMINGDALE | RD | | | BLOOMINGDALE | GA | 31302 | |
| 30458 | | A5:Agricultural Large Tracts | 0 | | | BLOOMINGDALE | RD | | | BLOOMINGDALE | GA | 31302 | |
| 31302 | 9228 | V4:Conservation - small tract | 0 | | | BLOOMINGDALE | RD | | | BLOOMINGDALE | GA | 31302 | |

| Zip Code | 4-digit zip code extension | CLASS | ADRNO | ADR ADD | ADRDR IR | ADRSTR | ADRSUF | ADRSU F2 | UNITNO | CITYNAME | STATE CODE | ZIP1 | ZIP2 |
|----------|----------------------------|-------------------------------|-------|---------|----------|---------------|--------|----------|--------|--------------|------------|-------|------|
| 31302 | 9228 | V4:Conservation - small tract | 0 | | | BLOOMINGDALE | RD | | | BLOOMINGDALE | GA | 31302 | |
| 31302 | 9228 | V5:Conservation - large tract | 0 | | | BLOOMINGDALE | RD | | | BLOOMINGDALE | GA | 31302 | |
| 31302 | 9228 | V5:Conservation - large tract | 0 | | | BLOOMINGDALE | RD | | | BLOOMINGDALE | GA | 31302 | |
| 31326 | | C5:Commercial Large Tracts | | | | US HIGHWAY 80 | | | | BLOOMINGDALE | GA | 31302 | |
| 31326 | | C5:Commercial Large Tracts | | | | US HIGHWAY 80 | | | | BLOOMINGDALE | GA | 31302 | |
| 31326 | | C5:Commercial Large Tracts | | | | US HIGHWAY 80 | | | | BLOOMINGDALE | GA | 31302 | |
| 31326 | | C5:Commercial Large Tracts | | | | US HIGHWAY 80 | | | | BLOOMINGDALE | GA | 31302 | |
| 31406 | | A5:Agricultural Large Tracts | | | | PINE BARREN | RD | | | BLOOMINGDALE | GA | 31302 | |
| 31406 | | A5:Agricultural Large Tracts | | | | PINE BARREN | RD | | | BLOOMINGDALE | GA | 31302 | |
| 31406 | | A5:Agricultural Large Tracts | | | | PINE BARREN | RD | | | BLOOMINGDALE | GA | 31302 | |
| 31406 | | A5:Agricultural Large Tracts | | | | PINE BARREN | RD | | | BLOOMINGDALE | GA | 31302 | |
| 33131 | | A5:Agricultural Large Tracts | | | | PINE BARREN | RD | | | BLOOMINGDALE | GA | 31302 | |
| 33131 | | A5:Agricultural Large Tracts | | | | PINE BARREN | RD | | | BLOOMINGDALE | GA | 31302 | |
| 33131 | | A5:Agricultural Large Tracts | | | | PINE BARREN | RD | | | BLOOMINGDALE | GA | 31302 | |
| 33131 | | A5:Agricultural Large Tracts | | | | PINE BARREN | RD | | | BLOOMINGDALE | GA | 31302 | |
| 33131 | | A5:Agricultural Large Tracts | | | | INTERSTATE 16 | | | | BLOOMINGDALE | GA | 31302 | |
| 33131 | | A5:Agricultural Large Tracts | | | | INTERSTATE 16 | | | | BLOOMINGDALE | GA | 31302 | |
| 33131 | | A5:Agricultural Large Tracts | | | | INTERSTATE 16 | | | | BLOOMINGDALE | GA | 31302 | |
| 33131 | | A5:Agricultural Large Tracts | | | | INTERSTATE 16 | | | | BLOOMINGDALE | GA | 31302 | |
| 33131 | | A5:Agricultural Large Tracts | | | | PINE BARREN | RD | | | BLOOMINGDALE | GA | 31302 | |
| 33131 | | A5:Agricultural Large Tracts | | | | PINE BARREN | RD | | | BLOOMINGDALE | GA | 31302 | |
| 33131 | | A5:Agricultural Large Tracts | | | | PINE BARREN | RD | | | BLOOMINGDALE | GA | 31302 | |
| 33131 | | A5:Agricultural Large Tracts | | | | PINE BARREN | RD | | | BLOOMINGDALE | GA | 31302 | |
| 31302 | | V5:Conservation - large tract | | | | PINE BARREN | RD | | | BLOOMINGDALE | GA | 31302 | |
| 31302 | | V5:Conservation - large tract | | | | PINE BARREN | RD | | | BLOOMINGDALE | GA | 31302 | |
| 31302 | | V5:Conservation - large tract | | | | PINE BARREN | RD | | | BLOOMINGDALE | GA | 31302 | |
| 31302 | | V5:Conservation - large tract | | | | PINE BARREN | RD | | | BLOOMINGDALE | GA | 31302 | |
| 31302 | | V5:Conservation - large tract | | | | PINE BARREN | RD | | | BLOOMINGDALE | GA | 31302 | |
| 31302 | | V5:Conservation - large tract | | | | PINE BARREN | RD | | | BLOOMINGDALE | GA | 31302 | |
| 80239 | | I5:Industrial Large Tracts | | | | POOLER | PKWY | | | BLOOMINGDALE | GA | 31302 | |
| 80202 | | I5:Industrial Large Tracts | | | | POOLER | PKWY | | | BLOOMINGDALE | GA | 31302 | |

| Zip Code | 4-digit zip code extension | CLASS | ADRNO | ADR ADD | ADRDR IR | ADRSTR | ADRSUF | ADRSU F2 | UNITNO | CITYNAME | STATE CODE | ZIP1 | ZIP2 |
|----------|----------------------------|-------------------------------|-------|---------|----------|-------------|--------|----------|--------|--------------|------------|-------|------|
| 80202 | | C4:Commercial Small Tracts | | | | POOLER | PKWY | | | BLOOMINGDALE | GA | 31302 | |
| 30080 | | C4:Commercial Small Tracts | | | | S H MORGAN | PKWY | | | BLOOMINGDALE | GA | 31302 | |
| 80239 | | I5:Industrial Large Tracts | 101 | | | S H MORGAN | PKWY | | | BLOOMINGDALE | GA | 31302 | |
| 80239 | | I5:Industrial Large Tracts | 101 | | | S H MORGAN | PKWY | | | BLOOMINGDALE | GA | 31302 | |
| 31406 | | A5:Agricultural Large Tracts | | | | WILDCAT DAM | RD | | | BLOOMINGDALE | GA | 31302 | |
| 31406 | | A5:Agricultural Large Tracts | | | | WILDCAT DAM | RD | | | BLOOMINGDALE | GA | 31302 | |
| 31406 | | A5:Agricultural Large Tracts | | | | WILDCAT DAM | RD | | | BLOOMINGDALE | GA | 31302 | |
| 31406 | | A5:Agricultural Large Tracts | | | | WILDCAT DAM | RD | | | BLOOMINGDALE | GA | 31302 | |
| 75225 | | I4:Industrial Small Tracts | | | | S H MORGAN | PKWY | | | BLOOMINGDALE | GA | 31302 | |
| 75201 | 4363 | I4:Industrial Small Tracts | | | | S H MORGAN | PKWY | | | BLOOMINGDALE | GA | 31302 | |
| 07601 | | I4:Industrial Small Tracts | 100 | | | S H MORGAN | PKWY | | | BLOOMINGDALE | GA | 31302 | |
| 07601 | | I4:Industrial Small Tracts | 100 | | | S H MORGAN | PKWY | | | BLOOMINGDALE | GA | 31302 | |
| 80202 | | I5:Industrial Large Tracts | | | | S H MORGAN | PKWY | | | BLOOMINGDALE | GA | 31302 | |
| 30080 | | I5:Industrial Large Tracts | | | | S H MORGAN | PKWY | | | BLOOMINGDALE | GA | 31302 | |
| 30339 | 5677 | I5:Industrial Large Tracts | | | | S H MORGAN | PKWY | | | BLOOMINGDALE | GA | 31302 | |
| 30092 | | I5:Industrial Large Tracts | | | | S H MORGAN | PKWY | | | BLOOMINGDALE | GA | 31302 | |
| 31402 | | E1:Exempt - Public Property | 400 | | | S H MORGAN | PKWY | | | BLOOMINGDALE | GA | 31302 | |
| 31402 | | E1:Exempt - Public Property | 400 | | | S H MORGAN | PKWY | | | BLOOMINGDALE | GA | 31302 | |
| 80202 | | I4:Industrial Small Tracts | | | | S H MORGAN | PKWY | | | BLOOMINGDALE | GA | 31302 | |
| 30309 | 4516 | I4:Industrial Small Tracts | | | | S H MORGAN | PKWY | | | BLOOMINGDALE | GA | 31302 | |
| 30309 | 4516 | I4:Industrial Small Tracts | | | | S H MORGAN | PKWY | | | BLOOMINGDALE | GA | 31302 | |
| 80202 | | I4:Industrial Small Tracts | 101 | | | S H MORGAN | PKWY | | | BLOOMINGDALE | GA | 31302 | |
| 80202 | | I4:Industrial Small Tracts | 101 | | | S H MORGAN | PKWY | | | BLOOMINGDALE | GA | 31302 | |
| 80202 | | I4:Industrial Small Tracts | 101 | | | S H MORGAN | PKWY | | | BLOOMINGDALE | GA | 31302 | |
| 31406 | | V5:Conservation - large tract | | | | OSTEEN | RD | | | BLOOMINGDALE | GA | 31302 | |

| Zip Code | 4-digit zip code extension | CLASS | ADRNO | ADR ADD | ADRDR IR | ADRSTR | ADRSUF | ADRSU F2 | UNITNO | CITYNAME | STATE CODE | ZIP1 | ZIP2 |
|----------|----------------------------|-------------------------------|-------|---------|----------|---------------|--------|----------|--------|--------------|------------|-------|------|
| 31406 | | V5:Conservation - large tract | | | | OSTEEN | RD | | | BLOOMINGDALE | GA | 31302 | |
| 31406 | | V5:Conservation - large tract | | | | OSTEEN | RD | | | BLOOMINGDALE | GA | 31302 | |
| 31406 | | V5:Conservation - large tract | | | | OSTEEN | RD | | | BLOOMINGDALE | GA | 31302 | |
| 31419 | | V5:Conservation - large tract | | | | ADAMS | RD | | | BLOOMINGDALE | GA | 31302 | |
| 31419 | | V5:Conservation - large tract | | | | ADAMS | RD | | | BLOOMINGDALE | GA | 31302 | |
| 31419 | | V5:Conservation - large tract | | | | ADAMS | RD | | | BLOOMINGDALE | GA | 31302 | |
| 31419 | | V5:Conservation - large tract | | | | ADAMS | RD | | | BLOOMINGDALE | GA | 31302 | |
| 31322 | 2616 | V5:Conservation - large tract | | | | ADAMS | RD | | | BLOOMINGDALE | GA | 31302 | |
| 31322 | | V5:Conservation - large tract | | | | ADAMS | RD | | | BLOOMINGDALE | GA | 31302 | |
| 31322 | | V5:Conservation - large tract | | | | ADAMS | RD | | | BLOOMINGDALE | GA | 31302 | |
| 31406 | 5206 | A5:Agricultural Large Tracts | | | | STAGECOACH | RD | | | BLOOMINGDALE | GA | 31302 | |
| 31406 | 5206 | A5:Agricultural Large Tracts | | | | STAGECOACH | RD | | | BLOOMINGDALE | GA | 31302 | |
| 31406 | 5206 | A5:Agricultural Large Tracts | | | | STAGECOACH | RD | | | BLOOMINGDALE | GA | 31302 | |
| 31406 | 5206 | A5:Agricultural Large Tracts | | | | STAGECOACH | RD | | | BLOOMINGDALE | GA | 31302 | |
| 31302 | 5064 | C5:Commercial Large Tracts | 129 | | | GODLEY | RD | | | BLOOMINGDALE | GA | 31302 | |
| 31302 | 5064 | C5:Commercial Large Tracts | 129 | | | GODLEY | RD | | | BLOOMINGDALE | GA | 31302 | |
| 31302 | 5064 | C5:Commercial Large Tracts | 129 | | | GODLEY | RD | | | BLOOMINGDALE | GA | 31302 | |
| 31302 | 5064 | C5:Commercial Large Tracts | 129 | | | GODLEY | RD | | | BLOOMINGDALE | GA | 31302 | |
| 31302 | 5052 | R5:Residential Large Tracts | | | | STAGECOACH | RD | | | BLOOMINGDALE | GA | 31302 | |
| 31302 | 5052 | R5:Residential Large Tracts | | | | STAGECOACH | RD | | | BLOOMINGDALE | GA | 31302 | |
| 31302 | 5052 | R5:Residential Large Tracts | | | | STAGECOACH | RD | | | BLOOMINGDALE | GA | 31302 | |
| 31302 | 5052 | R5:Residential Large Tracts | | | | STAGECOACH | RD | | | BLOOMINGDALE | GA | 31302 | |
| 31302 | 5052 | A5:Agricultural Large Tracts | | | | GODLEY | RD | | | BLOOMINGDALE | GA | 31302 | |
| 31302 | 5052 | A5:Agricultural Large Tracts | | | | GODLEY | RD | | | BLOOMINGDALE | GA | 31302 | |
| 31302 | 5052 | A5:Agricultural Large Tracts | | | | GODLEY | RD | | | BLOOMINGDALE | GA | 31302 | |
| 31302 | 5052 | A5:Agricultural Large Tracts | | | | GODLEY | RD | | | BLOOMINGDALE | GA | 31302 | |
| 31412 | | V5:Conservation - large tract | | | | LOUISVILLE | RD | | | BLOOMINGDALE | GA | 31302 | |
| 31412 | | V5:Conservation - large tract | | | | LOUISVILLE | RD | | | BLOOMINGDALE | GA | 31302 | |
| 31412 | | V5:Conservation - large tract | | | | LOUISVILLE | RD | | | BLOOMINGDALE | GA | 31302 | |
| 31302 | 0159 | V5:Conservation - large tract | | | | PRESCOTT | RD | | | BLOOMINGDALE | GA | 31302 | |
| 31302 | 0159 | V5:Conservation - large tract | | | | PRESCOTT | RD | | | BLOOMINGDALE | GA | 31302 | |
| 31302 | 0159 | V5:Conservation - large tract | | | | PRESCOTT | RD | | | BLOOMINGDALE | GA | 31302 | |
| 31302 | 0159 | V5:Conservation - large tract | | | | PRESCOTT | RD | | | BLOOMINGDALE | GA | 31302 | |
| 79119 | | R5:Residential Large Tracts | 200 | | | TOWLES | RD | | | BLOOMINGDALE | GA | 31302 | |
| 79119 | | R5:Residential Large Tracts | 200 | | | TOWLES | RD | | | BLOOMINGDALE | GA | 31302 | |
| 79119 | | R5:Residential Large Tracts | 200 | | | TOWLES | RD | | | BLOOMINGDALE | GA | 31302 | |
| 79119 | | R5:Residential Large Tracts | 200 | | | TOWLES | RD | | | BLOOMINGDALE | GA | 31302 | |
| 31418 | | C5:Commercial Large Tracts | | | | JIMMY DELOACH | PKWY | | | BLOOMINGDALE | GA | 31302 | |
| 31418 | | C5:Commercial Large Tracts | | | | JIMMY DELOACH | PKWY | | | BLOOMINGDALE | GA | 31302 | |

| Zip Code | 4-digit zip code extension | CLASS | ADRNO | ADR ADD | ADRDR IR | ADRSTR | ADRSUF | ADRSU F2 | UNITNO | CITYNAME | STATE CODE | ZIP1 | ZIP2 |
|----------|----------------------------|-------------------------------|-------|---------|----------|---------------|--------|----------|--------|--------------|------------|-------|------|
| 31418 | | C5:Commercial Large Tracts | | | | JIMMY DELOACH | PKWY | | | BLOOMINGDALE | GA | 31302 | |
| 31418 | | C5:Commercial Large Tracts | | | | JIMMY DELOACH | PKWY | | | BLOOMINGDALE | GA | 31302 | |
| 31302 | 5052 | R5:Residential Large Tracts | | | | GODLEY | RD | | | BLOOMINGDALE | GA | 31302 | |
| 31302 | 5052 | R5:Residential Large Tracts | | | | GODLEY | RD | | | BLOOMINGDALE | GA | 31302 | |
| 31302 | 5052 | R5:Residential Large Tracts | | | | GODLEY | RD | | | BLOOMINGDALE | GA | 31302 | |
| 31302 | | R5:Residential Large Tracts | | | | GODLEY | RD | | | BLOOMINGDALE | GA | 31302 | |
| 31322 | | R5:Residential Large Tracts | | | | ADAMS | RD | | | BLOOMINGDALE | GA | 31302 | |
| 31322 | | R5:Residential Large Tracts | | | | ADAMS | RD | | | BLOOMINGDALE | GA | 31302 | |
| 31322 | | R5:Residential Large Tracts | | | | ADAMS | RD | | | BLOOMINGDALE | GA | 31302 | |
| 31322 | | V5:Conservation - large tract | | | | ADAMS | RD | | | BLOOMINGDALE | GA | 31302 | |
| 31412 | | V5:Conservation - large tract | | | | STAGECOACH | RD | | | BLOOMINGDALE | GA | 31302 | |
| 31412 | | V5:Conservation - large tract | | | | STAGECOACH | RD | | | BLOOMINGDALE | GA | 31302 | |
| 31412 | | V5:Conservation - large tract | | | | STAGECOACH | RD | | | BLOOMINGDALE | GA | 31302 | |
| 31412 | | V5:Conservation - large tract | | | | STAGECOACH | RD | | | BLOOMINGDALE | GA | 31302 | |
| 31412 | | V5:Conservation - large tract | | | | STAGECOACH | RD | | | BLOOMINGDALE | GA | 31302 | |
| 31412 | | V5:Conservation - large tract | | | | STAGECOACH | RD | | | BLOOMINGDALE | GA | 31302 | |
| 31412 | | V5:Conservation - large tract | | | | JIMMY DELOACH | PKWY | | | BLOOMINGDALE | GA | 31302 | |
| 31412 | | V5:Conservation - large tract | | | | JIMMY DELOACH | PKWY | | | BLOOMINGDALE | GA | 31302 | |
| 31412 | | V5:Conservation - large tract | | | | JIMMY DELOACH | PKWY | | | BLOOMINGDALE | GA | 31302 | |
| 31418 | | C4:Commercial Small Tracts | | 0 | | JIMMY DELOACH | PKWY | | | BLOOMINGDALE | GA | 31302 | |
| 31418 | | C4:Commercial Small Tracts | | 0 | | JIMMY DELOACH | PKWY | | | BLOOMINGDALE | GA | 31302 | |
| 31403 | | R5:Residential Large Tracts | | 26 | | ADAMS | RD | | | BLOOMINGDALE | GA | 31302 | |
| 31403 | | R5:Residential Large Tracts | | 26 | | ADAMS | RD | | | BLOOMINGDALE | GA | 31302 | |
| 31403 | | R5:Residential Large Tracts | | 26 | | ADAMS | RD | | | BLOOMINGDALE | GA | 31302 | |
| 31403 | | R5:Residential Large Tracts | | 26 | | ADAMS | RD | | | BLOOMINGDALE | GA | 31302 | |
| 31302 | | V5:Conservation - large tract | | | | TIPTON | RD | | | BLOOMINGDALE | GA | 31302 | |
| 31302 | | V5:Conservation - large tract | | | | TIPTON | RD | | | BLOOMINGDALE | GA | 31302 | |
| 31302 | | V5:Conservation - large tract | | | | TIPTON | RD | | | BLOOMINGDALE | GA | 31302 | |
| 31401 | | E1:Exempt - Public Property | | | | PINE BARREN | RD | | | BLOOMINGDALE | GA | 31302 | |
| 31401 | | E1:Exempt - Public Property | | | | PINE BARREN | RD | | | BLOOMINGDALE | GA | 31302 | |
| 31401 | | E1:Exempt - Public Property | | | | PINE BARREN | RD | | | BLOOMINGDALE | GA | 31302 | |
| 31401 | | E1:Exempt - Public Property | | | | PINE BARREN | RD | | | BLOOMINGDALE | GA | 31302 | |
| 38101 | | A5:Agricultural Large Tracts | | | | LITTLE NECK | RD | | | BLOOMINGDALE | GA | 31302 | |
| 38101 | | A5:Agricultural Large Tracts | | | | LITTLE NECK | RD | | | BLOOMINGDALE | GA | 31302 | |
| 38101 | | A5:Agricultural Large Tracts | | | | LITTLE NECK | RD | | | BLOOMINGDALE | GA | 31302 | |

| Zip Code | 4-digit zip code extension | CLASS | ADRNO | ADR ADD | ADRDR IR | ADRSTR | ADRSUF | ADRSU F2 | UNITNO | CITYNAME | STATE CODE | ZIP1 | ZIP2 |
|----------|----------------------------|-------------------------------|-------|---------|----------|--------------|--------|----------|--------|--------------|------------|-------|------|
| 38101 | | A5:Agricultural Large Tracts | | | | LITTLE NECK | RD | | | BLOOMINGDALE | GA | 31302 | |
| 31402 | | R5:Residential Large Tracts | | | | LITTLE NECK | RD | | | BLOOMINGDALE | GA | 31302 | |
| 31402 | | R5:Residential Large Tracts | | | | LITTLE NECK | RD | | | BLOOMINGDALE | GA | 31302 | |
| 31402 | | R5:Residential Large Tracts | | | | LITTLE NECK | RD | | | BLOOMINGDALE | GA | 31302 | |
| 31402 | | R5:Residential Large Tracts | | | | LITTLE NECK | RD | | | BLOOMINGDALE | GA | 31302 | |
| 32246 | | A5:Agricultural Large Tracts | | | | I-16 | | | | BLOOMINGDALE | GA | 31302 | |
| 30328 | | A5:Agricultural Large Tracts | | | | I-16 | | | | BLOOMINGDALE | GA | 31302 | |
| 30328 | | A5:Agricultural Large Tracts | | | | I-16 | | | | BLOOMINGDALE | GA | 31302 | |
| 30328 | | A5:Agricultural Large Tracts | | | | I-16 | | | | BLOOMINGDALE | GA | 31302 | |
| 84656 | 0044 | A5:Agricultural Large Tracts | | | | LITTLE NECK | RD | | | BLOOMINGDALE | GA | 31302 | |
| 84656 | 0044 | A5:Agricultural Large Tracts | | | | LITTLE NECK | RD | | | BLOOMINGDALE | GA | 31302 | |
| 83646 | 6142 | A5:Agricultural Large Tracts | | | | LITTLE NECK | RD | | | BLOOMINGDALE | GA | 31302 | |
| 83646 | 6142 | A5:Agricultural Large Tracts | | | | LITTLE NECK | RD | | | BLOOMINGDALE | GA | 31302 | |
| 84656 | | A5:Agricultural Large Tracts | | | | LITTLE NECK | RD | | | BLOOMINGDALE | GA | 31302 | |
| 84656 | | A5:Agricultural Large Tracts | | | | LITTLE NECK | RD | | | BLOOMINGDALE | GA | 31302 | |
| 84656 | | A5:Agricultural Large Tracts | | | | LITTLE NECK | RD | | | BLOOMINGDALE | GA | 31302 | |
| 84656 | | A5:Agricultural Large Tracts | | | | LITTLE NECK | RD | | | BLOOMINGDALE | GA | 31302 | |
| 31302 | | V5:Conservation - large tract | | | | BLOOMINGDALE | RD | | | BLOOMINGDALE | GA | 31302 | |
| 31302 | | V5:Conservation - large tract | | | | BLOOMINGDALE | RD | | | BLOOMINGDALE | GA | 31302 | |
| 31302 | | V5:Conservation - large tract | | | | BLOOMINGDALE | RD | | | BLOOMINGDALE | GA | 31302 | |
| 31302 | | V5:Conservation - large tract | | | | BLOOMINGDALE | RD | | | BLOOMINGDALE | GA | 31302 | |
| 31302 | | V5:Conservation - large tract | | | | BLOOMINGDALE | RD | | | BLOOMINGDALE | GA | 31302 | |
| 31302 | | V5:Conservation - large tract | | | | BLOOMINGDALE | RD | | | BLOOMINGDALE | GA | 31302 | |
| 31302 | | V5:Conservation - large tract | | | | BLOOMINGDALE | RD | | | BLOOMINGDALE | GA | 31302 | |
| 31302 | | V5:Conservation - large tract | | | | BLOOMINGDALE | RD | | | BLOOMINGDALE | GA | 31302 | |
| 31406 | | V5:Conservation - large tract | | | | I-16 | | | | BLOOMINGDALE | GA | 31302 | |

| Zip Code | 4-digit zip code extension | CLASS | ADRNO | ADR ADD | ADRDR IR | ADRSTR | ADRSUF | ADRSU F2 | UNITNO | CITYNAME | STATE CODE | ZIP1 | ZIP2 |
|----------|----------------------------|-------------------------------|-------|---------|----------|--------------|--------|----------|--------|--------------|------------|-------|------|
| 31406 | | V5:Conservation - large tract | | | | I-16 | | | | BLOOMINGDALE | GA | 31302 | |
| 31406 | | V5:Conservation - large tract | | | | I-16 | | | | BLOOMINGDALE | GA | 31302 | |
| 31406 | | V5:Conservation - large tract | | | | I-16 | | | | BLOOMINGDALE | GA | 31302 | |
| 31302 | | V5:Conservation - large tract | | | | BLOOMINGDALE | RD | | | BLOOMINGDALE | GA | 31302 | |
| 31302 | | V5:Conservation - large tract | | | | BLOOMINGDALE | RD | | | BLOOMINGDALE | GA | 31302 | |
| 31302 | | V5:Conservation - large tract | | | | BLOOMINGDALE | RD | | | BLOOMINGDALE | GA | 31302 | |
| 31302 | | V5:Conservation - large tract | | | | BLOOMINGDALE | RD | | | BLOOMINGDALE | GA | 31302 | |
| 33131 | | A5:Agricultural Large Tracts | | | | I-16 | | | | BLOOMINGDALE | GA | 31302 | |
| 33131 | | A5:Agricultural Large Tracts | | | | I-16 | | | | BLOOMINGDALE | GA | 31302 | |
| 33131 | | A5:Agricultural Large Tracts | | | | I-16 | | | | BLOOMINGDALE | GA | 31302 | |
| 33131 | | A5:Agricultural Large Tracts | | | | I-16 | | | | BLOOMINGDALE | GA | 31302 | |
| 31302 | | V5:Conservation - large tract | 1406 | | | BLOOMINGDALE | RD | | | BLOOMINGDALE | GA | 31302 | |
| 31302 | | V5:Conservation - large tract | 1406 | | | BLOOMINGDALE | RD | | | BLOOMINGDALE | GA | 31302 | |
| 31302 | | V5:Conservation - large tract | 1406 | | | BLOOMINGDALE | RD | | | BLOOMINGDALE | GA | 31302 | |
| 31302 | | V5:Conservation - large tract | 1406 | | | BLOOMINGDALE | RD | | | BLOOMINGDALE | GA | 31302 | |
| 31302 | 8323 | V5:Conservation - large tract | | | | BLOOMINGDALE | RD | | | BLOOMINGDALE | GA | 31302 | |
| 31302 | 8323 | V5:Conservation - large tract | | | | BLOOMINGDALE | RD | | | BLOOMINGDALE | GA | 31302 | |
| 31302 | 8323 | V5:Conservation - large tract | | | | BLOOMINGDALE | RD | | | BLOOMINGDALE | GA | 31302 | |
| 31302 | 8323 | V5:Conservation - large tract | | | | BLOOMINGDALE | RD | | | BLOOMINGDALE | GA | 31302 | |
| 31406 | | V5:Conservation - large tract | | | | PINE BARREN | RD | | | BLOOMINGDALE | GA | 31302 | |
| 31406 | | V5:Conservation - large tract | | | | PINE BARREN | RD | | | BLOOMINGDALE | GA | 31302 | |
| 31406 | | V5:Conservation - large tract | | | | PINE BARREN | RD | | | BLOOMINGDALE | GA | 31302 | |
| 31406 | | V5:Conservation - large tract | | | | PINE BARREN | RD | | | BLOOMINGDALE | GA | 31302 | |
| 31302 | 9301 | C5:Commercial Large Tracts | 2905 | | | LITTLE NECK | RD | | | BLOOMINGDALE | GA | 31302 | |
| 31302 | 9301 | C5:Commercial Large Tracts | 2905 | | | LITTLE NECK | RD | | | BLOOMINGDALE | GA | 31302 | |
| 31302 | 9301 | C5:Commercial Large Tracts | 2905 | | | LITTLE NECK | RD | | | BLOOMINGDALE | GA | 31302 | |

| Zip Code | 4-digit zip code extension | CLASS | ADRNO | ADR ADD | ADRDR IR | ADRSTR | ADRSUF | ADRSU F2 | UNITNO | CITYNAME | STATE CODE | ZIP1 | ZIP2 |
|----------|----------------------------|-------------------------------|-------|---------|----------|--------------|--------|----------|--------|--------------|------------|-------|------|
| 31302 | 9301 | C5:Commercial Large Tracts | 2905 | | | LITTLE NECK | RD | | | BLOOMINGDALE | GA | 31302 | |
| 31302 | 9301 | A5:Agricultural Large Tracts | | | | PINE BARREN | RD | | | BLOOMINGDALE | GA | 31302 | |
| 31302 | 9301 | A5:Agricultural Large Tracts | | | | PINE BARREN | RD | | | BLOOMINGDALE | GA | 31302 | |
| 31302 | 9301 | A5:Agricultural Large Tracts | | | | PINE BARREN | RD | | | BLOOMINGDALE | GA | 31302 | |
| 31302 | 9301 | A5:Agricultural Large Tracts | | | | PINE BARREN | RD | | | BLOOMINGDALE | GA | 31302 | |
| 31406 | | V5:Conservation - large tract | | | | BLOOMINGDALE | RD | | | BLOOMINGDALE | GA | 31302 | |
| 31406 | | V5:Conservation - large tract | | | | BLOOMINGDALE | RD | | | BLOOMINGDALE | GA | 31302 | |
| 31406 | | V5:Conservation - large tract | | | | BLOOMINGDALE | RD | | | BLOOMINGDALE | GA | 31302 | |
| 31406 | | V5:Conservation - large tract | | | | BLOOMINGDALE | RD | | | BLOOMINGDALE | GA | 31302 | |
| 31410 | | R5:Residential Large Tracts | | | | OSTEEN | RD | | | BLOOMINGDALE | GA | 31302 | |
| 31410 | | R5:Residential Large Tracts | | | | OSTEEN | RD | | | BLOOMINGDALE | GA | 31302 | |
| 31410 | | R5:Residential Large Tracts | | | | OSTEEN | RD | | | BLOOMINGDALE | GA | 31302 | |
| 31410 | | R5:Residential Large Tracts | | | | OSTEEN | RD | | | BLOOMINGDALE | GA | 31302 | |
| 31406 | | A5:Agricultural Large Tracts | | | | I-16 | | | | BLOOMINGDALE | GA | 31302 | |
| 31406 | | A5:Agricultural Large Tracts | | | | I-16 | | | | BLOOMINGDALE | GA | 31302 | |
| 31406 | | A5:Agricultural Large Tracts | | | | I-16 | | | | BLOOMINGDALE | GA | 31302 | |
| 31406 | | A5:Agricultural Large Tracts | | | | I-16 | | | | BLOOMINGDALE | GA | 31302 | |
| 31406 | | A4:Agricultural Small Tracts | | | | I-16 | | | | BLOOMINGDALE | GA | 31302 | |
| 31406 | | A4:Agricultural Small Tracts | | | | I-16 | | | | BLOOMINGDALE | GA | 31302 | |
| 31406 | | A4:Agricultural Small Tracts | | | | I-16 | | | | BLOOMINGDALE | GA | 31302 | |
| 31406 | | A4:Agricultural Small Tracts | | | | I-16 | | | | BLOOMINGDALE | GA | 31302 | |
| 30523 | | V5:Conservation - large tract | | | | LOUISVILLE | RD | | | BLOOMINGDALE | GA | 31302 | |
| 30523 | | V5:Conservation - large tract | | | | LOUISVILLE | RD | | | BLOOMINGDALE | GA | 31302 | |
| 31302 | | V5:Conservation - large tract | 325 | | | OSTEEN | RD | | | BLOOMINGDALE | GA | 31302 | |
| 31302 | | V5:Conservation - large tract | 325 | | | OSTEEN | RD | | | BLOOMINGDALE | GA | 31302 | |
| 31302 | | V5:Conservation - large tract | 325 | | | OSTEEN | RD | | | BLOOMINGDALE | GA | 31302 | |
| 31302 | | V5:Conservation - large tract | 325 | | | OSTEEN | RD | | | BLOOMINGDALE | GA | 31302 | |
| 30523 | | V5:Conservation - large tract | | | | LOUISVILLE | RD | | | BLOOMINGDALE | GA | 31302 | |
| 30523 | | V5:Conservation - large tract | | | | LOUISVILLE | RD | | | BLOOMINGDALE | GA | 31302 | |
| 30523 | | V5:Conservation - large tract | | | | LOUISVILLE | RD | | | BLOOMINGDALE | GA | 31302 | |
| 30523 | | V5:Conservation - large tract | | | | LOUISVILLE | RD | | | BLOOMINGDALE | GA | 31302 | |

| Zip Code | 4-digit zip code extension | CLASS | ADRNO | ADR ADD | ADRDR IR | ADRSTR | ADRSUF | ADRSU F2 | UNITNO | CITYNAME | STATE CODE | ZIP1 | ZIP2 |
|----------|----------------------------|-------------------------------|-------|---------|----------|---------------|--------|----------|--------|--------------|------------|-------|------|
| 30523 | | V5:Conservation - large tract | | | | LOUISVILLE | RD | | | BLOOMINGDALE | GA | 31302 | |
| 30523 | | V5:Conservation - large tract | | | | LOUISVILLE | RD | | | BLOOMINGDALE | GA | 31302 | |
| 92584 | 7816 | R5:Residential Large Tracts | 1550 | | W | US HIGHWAY 80 | | | | BLOOMINGDALE | GA | 31302 | |
| 31328 | | R5:Residential Large Tracts | 1550 | | W | US HIGHWAY 80 | | | | BLOOMINGDALE | GA | 31302 | |
| 31328 | | R5:Residential Large Tracts | 1550 | | W | US HIGHWAY 80 | | | | BLOOMINGDALE | GA | 31302 | |
| 31328 | | R5:Residential Large Tracts | 1550 | | W | US HIGHWAY 80 | | | | BLOOMINGDALE | GA | 31302 | |
| 30078 | 7780 | R4:Residential Small Tracts | 1336 | | W | US HIGHWAY 80 | | | | BLOOMINGDALE | GA | 31302 | |
| 30078 | 7780 | R4:Residential Small Tracts | 1336 | | W | US HIGHWAY 80 | | | | BLOOMINGDALE | GA | 31302 | |
| 31302 | | R4:Residential Small Tracts | 1336 | | W | US HIGHWAY 80 | | | | BLOOMINGDALE | GA | 31302 | |
| 20001 | 5163 | R4:Residential Small Tracts | 1336 | | W | US HIGHWAY 80 | | | | BLOOMINGDALE | GA | 31302 | |
| 31302 | 0189 | V5:Conservation - large tract | 1613 | | W | US HIGHWAY 80 | | | | BLOOMINGDALE | GA | 31302 | |
| 31302 | 0189 | V5:Conservation - large tract | 1613 | | W | US HIGHWAY 80 | | | | BLOOMINGDALE | GA | 31302 | |
| 31302 | 0189 | V5:Conservation - large tract | 1613 | | W | US HIGHWAY 80 | | | | BLOOMINGDALE | GA | 31302 | |
| 31302 | 0189 | V5:Conservation - large tract | 1613 | | W | US HIGHWAY 80 | | | | BLOOMINGDALE | GA | 31302 | |
| 22301 | | R4:Residential Small Tracts | 0 | | | WHITE BLUFF | RD | | | SAVANNAH | GA | 31419 | |
| 22301 | | R4:Residential Small Tracts | 0 | | | WHITE BLUFF | RD | | | SAVANNAH | GA | 31419 | |
| 22301 | | R4:Residential Small Tracts | 0 | | | WHITE BLUFF | RD | | | SAVANNAH | GA | 31419 | |
| 22301 | | R4:Residential Small Tracts | 0 | | | WHITE BLUFF | RD | | | SAVANNAH | GA | 31419 | |
| 31328 | 2552 | R5:Residential Large Tracts | 2552 | | | CRUSOE ISLAND | DR | | | TYBEE ISLAND | GA | 31328 | |
| 31328 | 2552 | R5:Residential Large Tracts | 2552 | | | CRUSOE ISLAND | DR | | | TYBEE ISLAND | GA | 31328 | |
| 31328 | 2552 | R5:Residential Large Tracts | 2552 | | | CRUSOE ISLAND | DR | | | TYBEE ISLAND | GA | 31328 | |
| 31328 | 2552 | R5:Residential Large Tracts | 2552 | | | CRUSOE ISLAND | DR | | | TYBEE ISLAND | GA | 31328 | |
| 85261 | 4900 | C4:Commercial Small Tracts | 55 | | E | DEERWOOD | RD | | | SAVANNAH | GA | 31410 | |
| 85261 | 4900 | C4:Commercial Small Tracts | 55 | | E | DEERWOOD | RD | | | SAVANNAH | GA | 31410 | |
| 85261 | 4900 | C4:Commercial Small Tracts | 55 | | E | DEERWOOD | RD | | | SAVANNAH | GA | 31410 | |
| 85261 | 4900 | C4:Commercial Small Tracts | 55 | | E | DEERWOOD | RD | | | SAVANNAH | GA | 31410 | |
| 31406 | | C4:Commercial Small Tracts | 0 | | | JOHNNY MERCER | BLVD | | | SAVANNAH | GA | 31410 | |
| 31406 | | C4:Commercial Small Tracts | 0 | | | JOHNNY MERCER | BLVD | | | SAVANNAH | GA | 31410 | |
| 31406 | | C4:Commercial Small Tracts | 0 | | | JOHNNY MERCER | BLVD | | | SAVANNAH | GA | 31410 | |
| 31406 | | C4:Commercial Small Tracts | 0 | | | JOHNNY MERCER | BLVD | | | SAVANNAH | GA | 31410 | |
| 31410 | 4703 | R4:Residential Small Tracts | | | | EAST | BLVD | | | SAVANNAH | GA | 31410 | |
| 31410 | 4703 | R4:Residential Small Tracts | | | | EAST | BLVD | | | SAVANNAH | GA | 31410 | |
| 31410 | 4703 | R4:Residential Small Tracts | | | | EAST | BLVD | | | SAVANNAH | GA | 31410 | |
| 31410 | 4703 | R4:Residential Small Tracts | | | | EAST | BLVD | | | SAVANNAH | GA | 31410 | |

| Zip Code | 4-digit zip code extension | CLASS | ADRNO | ADR ADD | ADRDR IR | ADRSTR | ADRSUF | ADRSU F2 | UNITNO | CITYNAME | STATE CODE | ZIP1 | ZIP2 |
|----------|----------------------------|-----------------------------|-------|---------|----------|----------------|--------|----------|--------|----------|------------|-------|------|
| 31410 | | R5:Residential Large Tracts | | | | TURNERS ROCK | RD | | | SAVANNAH | GA | 31410 | |
| 31410 | | R5:Residential Large Tracts | | | | TURNERS ROCK | RD | | | SAVANNAH | GA | 31410 | |
| 31410 | | R5:Residential Large Tracts | | | | TURNERS ROCK | RD | | | SAVANNAH | GA | 31410 | |
| 31402 | | I3:Industrial Lots | | | | ISLANDS | EXPY | | | SAVANNAH | GA | 31404 | |
| 31402 | | I3:Industrial Lots | | | | ISLANDS | EXPY | | | SAVANNAH | GA | 31404 | |
| 31401 | | I3:Industrial Lots | | | | ISLANDS | EXPY | | | SAVANNAH | GA | 31404 | |
| 31401 | | I3:Industrial Lots | | | | ISLANDS | EXPY | | | SAVANNAH | GA | 31404 | |
| 31410 | | R3:Residential Lots | | | | TURNERS ROCK | DR | | | SAVANNAH | GA | 31410 | |
| 31410 | | R3:Residential Lots | | | | TURNERS ROCK | DR | | | SAVANNAH | GA | 31410 | |
| 31410 | | R3:Residential Lots | | | | TURNERS ROCK | DR | | | SAVANNAH | GA | 31410 | |
| 31410 | | R3:Residential Lots | | | | TURNERS ROCK | DR | | | SAVANNAH | GA | 31410 | |
| 31410 | 9801 | R5:Residential Large Tracts | 3050 | | | TURNERS ROCK | RD | | | SAVANNAH | GA | 31410 | |
| 31410 | 9801 | R5:Residential Large Tracts | 3050 | | | TURNERS ROCK | RD | | | SAVANNAH | GA | 31410 | |
| 31410 | 9801 | R5:Residential Large Tracts | 3050 | | | TURNERS ROCK | RD | | | SAVANNAH | GA | 31410 | |
| 31410 | 9801 | R5:Residential Large Tracts | 3050 | | | TURNERS ROCK | RD | | | SAVANNAH | GA | 31410 | |
| 31406 | 3270 | R5:Residential Large Tracts | | | | MULBERRY BLUFF | DR | | | SAVANNAH | GA | 31406 | |
| 31406 | 3270 | R5:Residential Large Tracts | | | | MULBERRY BLUFF | DR | | | SAVANNAH | GA | 31406 | |
| 31406 | 3270 | R5:Residential Large Tracts | | | | MULBERRY BLUFF | DR | | | SAVANNAH | GA | 31406 | |
| 31406 | 3270 | R5:Residential Large Tracts | | | | MULBERRY BLUFF | DR | | | SAVANNAH | GA | 31406 | |
| 31406 | | R5:Residential Large Tracts | | | | SKIDAWAY | RD | | | SAVANNAH | GA | 31406 | |
| 31406 | | R5:Residential Large Tracts | | | | SKIDAWAY | RD | | | SAVANNAH | GA | 31406 | |
| 31406 | | R5:Residential Large Tracts | | | | SKIDAWAY | RD | | | SAVANNAH | GA | 31406 | |
| 31406 | | R5:Residential Large Tracts | | | | SKIDAWAY | RD | | | SAVANNAH | GA | 31406 | |
| 31416 | 1143 | R5:Residential Large Tracts | | | | GREEN ISLAND | RD | | | SAVANNAH | GA | 31411 | |
| 31416 | 1143 | R5:Residential Large Tracts | | | | GREEN ISLAND | RD | | | SAVANNAH | GA | 31411 | |
| 31416 | 1143 | R5:Residential Large Tracts | | | | GREEN ISLAND | RD | | | SAVANNAH | GA | 31411 | |
| 31416 | 1143 | R5:Residential Large Tracts | 105 | | | BACK LANDING | WAY | | | SAVANNAH | GA | 31411 | |
| 30334 | 9042 | E1:Exempt - Public Property | | | | SHIPYARD CREEK | CSWY | | | SAVANNAH | GA | 31406 | |
| 30334 | 9042 | E1:Exempt - Public Property | | | | SHIPYARD CREEK | CSWY | | | SAVANNAH | GA | 31406 | |
| 30334 | 9042 | E1:Exempt - Public Property | | | | SHIPYARD CREEK | CSWY | | | SAVANNAH | GA | 31406 | |
| 30334 | 9042 | E1:Exempt - Public Property | | | | SHIPYARD CREEK | CSWY | | | SAVANNAH | GA | 31406 | |
| 31406 | | R5:Residential Large Tracts | 9992 | | | WHITEFIELD | AVE | | | SAVANNAH | GA | 31406 | |

| Zip Code | 4-digit zip code extension | CLASS | ADRNO | ADR ADD | ADRDR IR | ADRSTR | ADRSUF | ADRSU F2 | UNITNO | CITYNAME | STATE CODE | ZIP1 | ZIP2 |
|----------|----------------------------|-----------------------------|-------|---------|----------|--------------------|--------|----------|--------|----------|------------|-------|------|
| 31406 | | R5:Residential Large Tracts | 9992 | | | WHITEFIELD | AVE | | | SAVANNAH | GA | 31406 | |
| 31406 | | R5:Residential Large Tracts | 9992 | | | WHITEFIELD | AVE | | | SAVANNAH | GA | 31406 | |
| 31406 | | R5:Residential Large Tracts | 9992 | | | WHITEFIELD | AVE | | | SAVANNAH | GA | 31406 | |
| 55440 | 9456 | E1:Exempt - Public Property | 211 | | | LITTLE HEARST | PKWY | | | SAVANNAH | GA | 31407 | |
| 55440 | 9456 | E1:Exempt - Public Property | 211 | | | LITTLE HEARST | PKWY | | | SAVANNAH | GA | 31407 | |
| 55440 | 9456 | E1:Exempt - Public Property | 211 | | | LITTLE HEARST | PKWY | | | SAVANNAH | GA | 31407 | |
| 55440 | 9456 | E1:Exempt - Public Property | 211 | | | LITTLE HEARST | PKWY | | | SAVANNAH | GA | 31407 | |
| 31422 | | E1:Exempt - Public Property | 202 | | | LITTLE HEARST | PKWY | | | SAVANNAH | GA | 31407 | |
| 31422 | | E1:Exempt - Public Property | 202 | | | LITTLE HEARST | PKWY | | | SAVANNAH | GA | 31407 | |
| 31422 | | E1:Exempt - Public Property | 202 | | | LITTLE HEARST | PKWY | | | SAVANNAH | GA | 31407 | |
| 31412 | | R5:Residential Large Tracts | | | | GROVE POINT ISLAND | RD | | | SAVANNAH | GA | 31419 | |
| 31412 | | R5:Residential Large Tracts | | | | GROVE POINT ISLAND | RD | | | SAVANNAH | GA | 31419 | |
| 31412 | | R5:Residential Large Tracts | | | | GROVE POINT ISLAND | RD | | | SAVANNAH | GA | 31419 | |
| 31412 | | R5:Residential Large Tracts | | | | GROVE POINT ISLAND | RD | | | SAVANNAH | GA | 31419 | |
| 31419 | 9722 | C5:Commercial Large Tracts | 500 | | | HINESVILLE | RD | | | SAVANNAH | GA | 31419 | |
| 31419 | 9722 | I5:Industrial Large Tracts | 500 | | | HINESVILLE | RD | | | SAVANNAH | GA | 31419 | |
| 31419 | 9722 | I5:Industrial Large Tracts | 500 | | | HINESVILLE | RD | | | SAVANNAH | GA | 31419 | |
| 31419 | 9722 | I5:Industrial Large Tracts | 500 | | | HINESVILLE | RD | | | SAVANNAH | GA | 31419 | |
| 31419 | 9722 | C5:Commercial Large Tracts | | | | BURROUGHS | RD | | | SAVANNAH | GA | 31419 | |
| 31419 | 9722 | C5:Commercial Large Tracts | | | | BURROUGHS | RD | | | SAVANNAH | GA | 31419 | |
| 31419 | 9722 | C5:Commercial Large Tracts | | | | BURROUGHS | RD | | | SAVANNAH | GA | 31419 | |
| 31419 | 9722 | C5:Commercial Large Tracts | | | | BURROUGHS | RD | | | SAVANNAH | GA | 31419 | |
| 31419 | 9722 | R5:Residential Large Tracts | | | | BURROUGHS | RD | | | SAVANNAH | GA | 31419 | |
| 31419 | 9722 | R5:Residential Large Tracts | | | | BURROUGHS | RD | | | SAVANNAH | GA | 31419 | |
| 31419 | 9722 | R5:Residential Large Tracts | | | | BURROUGHS | RD | | | SAVANNAH | GA | 31419 | |
| 31419 | 9722 | R5:Residential Large Tracts | | | | BURROUGHS | RD | | | SAVANNAH | GA | 31419 | |
| 31419 | | R5:Residential Large Tracts | | | | BURROUGHS | RD | | | SAVANNAH | GA | 31419 | |
| 31419 | | R5:Residential Large Tracts | | | | BURROUGHS | RD | | | SAVANNAH | GA | 31419 | |
| 31419 | | R5:Residential Large Tracts | | | | BURROUGHS | RD | | | SAVANNAH | GA | 31419 | |
| 31419 | | R5:Residential Large Tracts | | | | BURROUGHS | RD | | | SAVANNAH | GA | 31419 | |
| 31419 | | R5:Residential Large Tracts | | | | BURROUGHS | RD | | | SAVANNAH | GA | 31419 | |
| 31401 | 3603 | C5:Commercial Large Tracts | 201 | | | SHETLAND | CT | | | SAVANNAH | GA | 31419 | |
| 31401 | 3603 | C5:Commercial Large Tracts | 201 | | | SHETLAND | CT | | | SAVANNAH | GA | 31419 | |
| 31401 | 3603 | C5:Commercial Large Tracts | 201 | | | SHETLAND | CT | | | SAVANNAH | GA | 31419 | |
| 31401 | 3603 | C5:Commercial Large Tracts | 201 | | | SHETLAND | CT | | | SAVANNAH | GA | 31419 | |
| 23219 | | C5:Commercial Large Tracts | | | | LITTLE NECK | RD | | | SAVANNAH | GA | 31419 | |

| Zip Code | 4-digit zip code extension | CLASS | ADRNO | ADR ADD | ADR IR | ADRSTR | ADRSUF | ADRSU F2 | UNITNO | CITYNAME | STATE CODE | ZIP1 | ZIP2 |
|----------|----------------------------|-----------------------------|-------|---------|--------|-------------|--------|----------|--------|----------|------------|-------|------|
| 23219 | | I5:Industrial Large Tracts | | | | LITTLE NECK | RD | | | SAVANNAH | GA | 31419 | |
| 75062 | 3932 | I5:Industrial Large Tracts | | | | LITTLE NECK | RD | | | SAVANNAH | GA | 31419 | |
| 75062 | 3932 | I5:Industrial Large Tracts | | | | LITTLE NECK | RD | | | SAVANNAH | GA | 31419 | |
| 30475 | | R5:Residential Large Tracts | 420 | | | BUSH | RD | | | SAVANNAH | GA | 31419 | |
| 30474 | | R5:Residential Large Tracts | 420 | | | BUSH | RD | | | SAVANNAH | GA | 31419 | |
| 30474 | | R5:Residential Large Tracts | 420 | | | BUSH | RD | | | SAVANNAH | GA | 31419 | |
| 30474 | | R5:Residential Large Tracts | 420 | | | BUSH | RD | | | SAVANNAH | GA | 31419 | |
| 31401 | | E1:Exempt - Public Property | 195 | | | SCOTT STELL | RD | | | SAVANNAH | GA | 31419 | |
| 31401 | | E1:Exempt - Public Property | 195 | | | SCOTT STELL | RD | | | SAVANNAH | GA | 31419 | |
| 31401 | | E1:Exempt - Public Property | 195 | | | SCOTT STELL | RD | | | SAVANNAH | GA | 31419 | |
| 31401 | | E1:Exempt - Public Property | 195 | | | SCOTT STELL | RD | | | SAVANNAH | GA | 31419 | |
| 60690 | 1417 | C5:Commercial Large Tracts | 3001 | | | LITTLE NECK | RD | | | SAVANNAH | GA | 31419 | |
| 60690 | 1417 | C5:Commercial Large Tracts | 3001 | | | LITTLE NECK | RD | | | SAVANNAH | GA | 31419 | |
| 60690 | 1417 | C5:Commercial Large Tracts | 3001 | | | LITTLE NECK | RD | | | SAVANNAH | GA | 31419 | |
| 60690 | 1417 | C5:Commercial Large Tracts | 3001 | | | LITTLE NECK | RD | | | SAVANNAH | GA | 31419 | |
| 60690 | 1450 | C5:Commercial Large Tracts | | | | LITTLE NECK | RD | | | SAVANNAH | GA | 31419 | |
| 60690 | 1450 | C5:Commercial Large Tracts | | | | LITTLE NECK | RD | | | SAVANNAH | GA | 31419 | |
| 60690 | 1450 | C5:Commercial Large Tracts | | | | LITTLE NECK | RD | | | SAVANNAH | GA | 31419 | |
| 60690 | 1450 | C5:Commercial Large Tracts | | | | LITTLE NECK | RD | | | SAVANNAH | GA | 31419 | |
| 60690 | 1417 | C5:Commercial Large Tracts | | | | LITTLE NECK | RD | | | SAVANNAH | GA | 31419 | |
| 60690 | 1417 | C5:Commercial Large Tracts | | | | LITTLE NECK | RD | | | SAVANNAH | GA | 31419 | |

| Zip Code | 4-digit zip code extension | CLASS | ADRNO | ADR ADD | ADRDR IR | ADRSTR | ADRSUF | ADRSU F2 | UNITNO | CITYNAME | STATE CODE | ZIP1 | ZIP2 |
|----------|----------------------------|--------------------------------|-------|---------|----------|-------------|--------|----------|--------|----------|------------|-------|------|
| 60690 | 1417 | C5:Commercial Large Tracts | | | | LITTLE NECK | RD | | | SAVANNAH | GA | 31419 | |
| 60690 | 1417 | C5:Commercial Large Tracts | | | | LITTLE NECK | RD | | | SAVANNAH | GA | 31419 | |
| 31419 | | R5:Residential Large Tracts | | | | WALDEN POND | RD | | | SAVANNAH | GA | 31419 | |
| 31419 | | R5:Residential Large Tracts | | | | WALDEN POND | RD | | | SAVANNAH | GA | 31419 | |
| 31419 | | R5:Residential Large Tracts | | | | WALDEN POND | RD | | | SAVANNAH | GA | 31419 | |
| 31419 | | R5:Residential Large Tracts | | | | WALDEN POND | RD | | | SAVANNAH | GA | 31419 | |
| 31416 | | C5:Commercial Large Tracts | | | | OGEECHEE | RD | | | SAVANNAH | GA | 31419 | |
| 31416 | | C5:Commercial Large Tracts | | | | OGEECHEE | RD | | | SAVANNAH | GA | 31419 | |
| 31416 | | C5:Commercial Large Tracts | | | | OGEECHEE | RD | | | SAVANNAH | GA | 31419 | |
| 31416 | | C5:Commercial Large Tracts | | | | OGEECHEE | RD | | | SAVANNAH | GA | 31419 | |
| 31401 | | E1:Exempt - Public Property | 6851 | | | OGEECHEE | RD | | | SAVANNAH | GA | 31419 | |
| 31401 | | E1:Exempt - Public Property | 6851 | | | OGEECHEE | RD | | | SAVANNAH | GA | 31419 | |
| 31401 | | E1:Exempt - Public Property | 6851 | | | OGEECHEE | RD | | | SAVANNAH | GA | 31419 | |
| 31401 | | E1:Exempt - Public Property | 6851 | | | OGEECHEE | RD | | | SAVANNAH | GA | 31419 | |
| 31419 | 9243 | C5:Commercial Large Tracts | 805 | | | FORT ARGYLE | RD | | | SAVANNAH | GA | 31419 | |
| 31419 | 9243 | C5:Commercial Large Tracts | 805 | | | FORT ARGYLE | RD | | | SAVANNAH | GA | 31419 | |
| 31419 | 9243 | C5:Commercial Large Tracts | 805 | | | FORT ARGYLE | RD | | | SAVANNAH | GA | 31419 | |
| 31419 | 9243 | C5:Commercial Large Tracts | 805 | | | FORT ARGYLE | RD | | | SAVANNAH | GA | 31419 | |
| 31419 | 9243 | C5:Commercial Large Tracts | 0 | | | FORT ARGYLE | RD | | | SAVANNAH | GA | 31419 | |
| 31419 | 9243 | C5:Commercial Large Tracts | 0 | | | FORT ARGYLE | RD | | | SAVANNAH | GA | 31419 | |
| 31419 | 9243 | C5:Commercial Large Tracts | 0 | | | FORT ARGYLE | RD | | | SAVANNAH | GA | 31419 | |
| 31419 | 9243 | C5:Commercial Large Tracts | 0 | | | FORT ARGYLE | RD | | | SAVANNAH | GA | 31419 | |
| 31419 | | R5:Residential Large Tracts | 0 | | | FORT ARGYLE | RD | | | SAVANNAH | GA | 31419 | |
| 31419 | | R5:Residential Large Tracts | 0 | | | FORT ARGYLE | RD | | | SAVANNAH | GA | 31419 | |
| 31419 | | R5:Residential Large Tracts | 0 | | | FORT ARGYLE | RD | | | SAVANNAH | GA | 31419 | |
| 31419 | | R5:Residential Large Tracts | 0 | | | FORT ARGYLE | RD | | | SAVANNAH | GA | 31419 | |
| 31318 | | R5:Residential Large Tracts | | | | SANDHILL | RD | | | SAVANNAH | GA | 31302 | |
| 31318 | | R5:Residential Large Tracts | | | | SANDHILL | RD | | | SAVANNAH | GA | 31302 | |
| 31318 | | R5:Residential Large Tracts | | | | SANDHILL | RD | | | SAVANNAH | GA | 31302 | |
| 31318 | | R5:Residential Large Tracts | | | | SANDHILL | RD | | | SAVANNAH | GA | 31302 | |
| 31302 | | C5:Commercial Large Tracts | 2841 | | | FORT ARGYLE | RD | | | SAVANNAH | GA | 31302 | |
| 31410 | | C5:Commercial Large Tracts | 2841 | | | FORT ARGYLE | RD | | | SAVANNAH | GA | 31302 | |
| 31410 | | C5:Commercial Large Tracts | 2841 | | | FORT ARGYLE | RD | | | SAVANNAH | GA | 31302 | |
| 31410 | | C5:Commercial Large Tracts | 2841 | | | FORT ARGYLE | RD | | | SAVANNAH | GA | 31302 | |
| 32202 | 4423 | U2:Utility - operating utility | 3000 | | | TREMONT | RD | | | SAVANNAH | GA | 31405 | |
| 32202 | 4423 | U2:Utility - operating utility | 3000 | | | TREMONT | RD | | | SAVANNAH | GA | 31405 | |
| 32202 | 4423 | U2:Utility - operating utility | 3000 | | | TREMONT | RD | | | SAVANNAH | GA | 31405 | |

| Zip Code | 4-digit zip code extension | CLASS | ADRNO | ADR ADD | ADRDR IR | ADRSTR | ADRSUF | ADRSU F2 | UNITNO | CITYNAME | STATE CODE | ZIP1 | ZIP2 |
|----------|----------------------------|-------------------------------|-------|---------|----------|-----------------|--------|----------|--------|-------------|------------|-------|------|
| 32202 | 4423 | U5:Utility - large tract | 3000 | | | TREMONT | RD | | | SAVANNAH | GA | 31405 | |
| 30415 | | C5:Commercial Large Tracts | 4530 | | | OGEECHEE | RD | | | SAVANNAH | GA | 31405 | |
| 30415 | | C5:Commercial Large Tracts | 4530 | | | OGEECHEE | RD | | | SAVANNAH | GA | 31405 | |
| 30415 | | C5:Commercial Large Tracts | 4530 | | | OGEECHEE | RD | | | SAVANNAH | GA | 31405 | |
| 30415 | | C5:Commercial Large Tracts | 4530 | | | OGEECHEE | RD | | | SAVANNAH | GA | 31405 | |
| 31402 | | E1:Exempt - Public Property | 1 | | | PRODUCT SUPPORT | WAY | | | SAVANNAH | GA | 31408 | |
| 31402 | | E1:Exempt - Public Property | 1 | | | PRODUCT SUPPORT | WAY | | | SAVANNAH | GA | 31408 | |
| 31402 | | E1:Exempt - Public Property | 1 | | | PRODUCT SUPPORT | WAY | | | SAVANNAH | GA | 31408 | |
| 31402 | | E1:Exempt - Public Property | 1 | | | PRODUCT SUPPORT | WAY | | | SAVANNAH | GA | 31408 | |
| 31408 | | E1:Exempt - Public Property | 0 | | | AIRWAYS | AVE | | | GARDEN CITY | GA | 31408 | |
| 31402 | 1027 | E1:Exempt - Public Property | 1327 | | | DEAN FOREST | RD | | | SAVANNAH | GA | 31405 | |
| 31402 | 1027 | E1:Exempt - Public Property | 1327 | | | DEAN FOREST | RD | | | SAVANNAH | GA | 31405 | |
| 31402 | 1027 | E1:Exempt - Public Property | 1327 | | | DEAN FOREST | RD | | | SAVANNAH | GA | 31405 | |
| 31402 | 1027 | E1:Exempt - Public Property | 1327 | | | DEAN FOREST | RD | | | SAVANNAH | GA | 31405 | |
| 31322 | | E1:Exempt - Public Property | | | | WINSKIE | RD | | | POOLER | GA | 31322 | |
| 31322 | | E1:Exempt - Public Property | | | | WINSKIE | RD | | | POOLER | GA | 31322 | |
| 31322 | | E1:Exempt - Public Property | | | | WINSKIE | RD | | | POOLER | GA | 31322 | |
| 31322 | | E1:Exempt - Public Property | | | | WINSKIE | RD | | | POOLER | GA | 31322 | |
| 31322 | | C5:Commercial Large Tracts | | | | US HIGHWAY 80 | | | | POOLER | GA | 31322 | |
| 31322 | | C5:Commercial Large Tracts | | | | US HIGHWAY 80 | | | | POOLER | GA | 31322 | |
| 31322 | | C5:Commercial Large Tracts | | | | US HIGHWAY 80 | | | | POOLER | GA | 31322 | |
| 31322 | | C5:Commercial Large Tracts | | | | US HIGHWAY 80 | | | | POOLER | GA | 31322 | |
| 31402 | 0128 | E1:Exempt - Public Property | | | | BOURNE | AVE | | | POOLER | GA | 31322 | |
| 31402 | 0128 | E1:Exempt - Public Property | | | | BOURNE | AVE | | | POOLER | GA | 31322 | |
| 31322 | | I3:Industrial Lots | | | | BOURNE | AVE | | | POOLER | GA | 31322 | |
| 31322 | | I3:Industrial Lots | | | | BOURNE | AVE | | | POOLER | GA | 31322 | |
| 31322 | 0674 | C5:Commercial Large Tracts | 1323 | | E | US HIGHWAY 80 | | | | POOLER | GA | 31322 | |
| 31322 | 0674 | C5:Commercial Large Tracts | 1323 | | E | US HIGHWAY 80 | | | | POOLER | GA | 31322 | |
| 31322 | 0674 | C5:Commercial Large Tracts | 1323 | | E | US HIGHWAY 80 | | | | POOLER | GA | 31322 | |
| 31322 | 0674 | C5:Commercial Large Tracts | 1323 | | E | US HIGHWAY 80 | | | | POOLER | GA | 31322 | |
| 31322 | | V5:Conservation - large tract | | | | CANAL BANK | CT | | | POOLER | GA | 31322 | |
| 31322 | | V5:Conservation - large tract | | | | CANAL BANK | CT | | | POOLER | GA | 31322 | |

| Zip Code | 4-digit zip code extension | CLASS | ADRNO | ADR ADD | ADRDR IR | ADRSTR | ADRSUF | ADRSU F2 | UNITNO | CITYNAME | STATE CODE | ZIP1 | ZIP2 |
|----------|----------------------------|-------------------------------|-------|---------|----------|-------------|--------|----------|--------|----------------|------------|-------|------|
| 31322 | | V5:Conservation - large tract | | | | CANAL BANK | CT | | | POOLER | GA | 31322 | |
| 31324 | | V5:Conservation - large tract | | | | CANAL BANK | CT | | | POOLER | GA | 31322 | |
| 31412 | 8002 | R5:Residential Large Tracts | | | | PINE BARREN | RD | | | POOLER | GA | 31322 | |
| 31412 | 8002 | R5:Residential Large Tracts | | | | PINE BARREN | RD | | | POOLER | GA | 31322 | |
| 31412 | 8002 | R5:Residential Large Tracts | | | | PINE BARREN | RD | | | POOLER | GA | 31322 | |
| 31412 | 8002 | R5:Residential Large Tracts | | | | PINE BARREN | RD | | | POOLER | GA | 31322 | |
| 31401 | | E1:Exempt - Public Property | | | | QUACCO | RD | | | POOLER | GA | 31322 | |
| 31401 | | E1:Exempt - Public Property | | | | QUACCO | RD | | | POOLER | GA | 31322 | |
| 31401 | | E1:Exempt - Public Property | | | | QUACCO | RD | | | POOLER | GA | 31322 | |
| 31322 | | C5:Commercial Large Tracts | 1105 | | S | ROGERS | ST | | | POOLER | GA | 31322 | |
| 31322 | | C5:Commercial Large Tracts | 1105 | | S | ROGERS | ST | | | POOLER | GA | 31322 | |
| 31322 | | C5:Commercial Large Tracts | 1105 | | S | ROGERS | ST | | | POOLER | GA | 31322 | |
| 31322 | | C5:Commercial Large Tracts | 1105 | | S | ROGERS | ST | | | POOLER | GA | 31322 | |
| 31563 | | A4:Agricultural Small Tracts | | | | PINE BARREN | RD | | | POOLER | GA | 31322 | |
| 31563 | | A4:Agricultural Small Tracts | | | | PINE BARREN | RD | | | POOLER | GA | 31322 | |
| 31563 | | A4:Agricultural Small Tracts | | | | PINE BARREN | RD | | | POOLER | GA | 31322 | |
| 31563 | | A4:Agricultural Small Tracts | | | | PINE BARREN | RD | | | POOLER | GA | 31322 | |
| 31322 | 3954 | V5:Conservation - large tract | 60 | | | TRIPLE B | TRL | | | POOLER | GA | 31322 | |
| 31322 | 3954 | V5:Conservation - large tract | 60 | | | TRIPLE B | TRL | | | POOLER | GA | 31322 | |
| 31416 | | R5:Residential Large Tracts | | | | PINE BARREN | RD | | | POOLER | GA | 31322 | |
| 31126 | | R5:Residential Large Tracts | | | | PINE BARREN | RD | | | POOLER | GA | 31322 | |
| 31126 | | R5:Residential Large Tracts | | | | PINE BARREN | RD | | | POOLER | GA | 31322 | |
| 31126 | | R5:Residential Large Tracts | | | | PINE BARREN | RD | | | POOLER | GA | 31322 | |
| 32234 | 2807 | R5:Residential Large Tracts | | | | PINE BARREN | RD | | | POOLER | GA | 31322 | |
| 32234 | 2807 | R5:Residential Large Tracts | | | | PINE BARREN | RD | | | POOLER | GA | 31322 | |
| 32234 | 2807 | R5:Residential Large Tracts | | | | PINE BARREN | RD | | | POOLER | GA | 31322 | |
| 32234 | 2807 | R5:Residential Large Tracts | | | | PINE BARREN | RD | | | POOLER | GA | 31322 | |
| 31406 | 6238 | V5:Conservation - large tract | | | | RICE HOPE | RD | | | PORT WENTWORTH | GA | 31407 | |
| 31406 | 6238 | V5:Conservation - large tract | | | | RICE HOPE | RD | | | PORT WENTWORTH | GA | 31407 | |
| 31406 | 6238 | V5:Conservation - large tract | | | | RICE HOPE | RD | | | PORT WENTWORTH | GA | 31407 | |
| 31406 | 6238 | V5:Conservation - large tract | | | | RICE HOPE | RD | | | PORT WENTWORTH | GA | 31407 | |
| 31404 | | A5:Agricultural Large Tracts | | | | AUGUSTA | RD | | | PORT WENTWORTH | GA | 31407 | |
| 31404 | | A5:Agricultural Large Tracts | | | | AUGUSTA | RD | | | PORT WENTWORTH | GA | 31407 | |

| Zip Code | 4-digit zip code extension | CLASS | ADRNO | ADR ADD | ADRDR IR | ADRSTR | ADRSUF | ADRSU F2 | UNITNO | CITYNAME | STATE CODE | ZIP1 | ZIP2 |
|----------|----------------------------|-------------------------------|-------|---------|----------|--------------|--------|----------|--------|----------------|------------|-------|------|
| 30062 | 4682 | A5:Agricultural Large Tracts | | | | AUGUSTA | RD | | | PORT WENTWORTH | GA | 31407 | |
| 30062 | 4682 | A5:Agricultural Large Tracts | | | | AUGUSTA | RD | | | PORT WENTWORTH | GA | 31407 | |
| 31407 | 9622 | V5:Conservation - large tract | 1100 | | | MEINHARD | RD | | | PORT WENTWORTH | GA | 31407 | |
| 31407 | 9622 | V5:Conservation - large tract | 1100 | | | MEINHARD | RD | | | PORT WENTWORTH | GA | 31407 | |
| 31407 | 9622 | V5:Conservation - large tract | 1100 | | | MEINHARD | RD | | | PORT WENTWORTH | GA | 31407 | |
| 31407 | 9622 | R5:Residential Large Tracts | 1100 | | | MEINHARD | RD | | | PORT WENTWORTH | GA | 31407 | |
| 31407 | | R4:Residential Small Tracts | 605 | | | MEINHARD | RD | | | PORT WENTWORTH | GA | 31407 | |
| 31418 | | R4:Residential Small Tracts | 605 | | | MEINHARD | RD | | | PORT WENTWORTH | GA | 31407 | |
| 31418 | | R4:Residential Small Tracts | 605 | | | MEINHARD | RD | | | PORT WENTWORTH | GA | 31407 | |
| 31418 | | R4:Residential Small Tracts | 605 | | | MEINHARD | RD | | | PORT WENTWORTH | GA | 31407 | |
| 31302 | 0098 | R5:Residential Large Tracts | 115 | | | CONAWAY | RD | | | BLOOMINGDALE | GA | 31302 | |
| 31302 | 0098 | R5:Residential Large Tracts | 115 | | | CONAWAY | RD | | | BLOOMINGDALE | GA | 31302 | |
| 31302 | 0098 | R5:Residential Large Tracts | 115 | | | CONAWAY | RD | | | BLOOMINGDALE | GA | 31302 | |
| 31302 | 0098 | R5:Residential Large Tracts | 115 | | | CONAWAY | RD | | | BLOOMINGDALE | GA | 31302 | |
| 31302 | | V5:Conservation - large tract | | | | BLOOMINGDALE | RD | | | BLOOMINGDALE | GA | 31302 | |
| 31302 | | R5:Residential Large Tracts | | | | BLOOMINGDALE | RD | | | BLOOMINGDALE | GA | 31302 | |
| 31302 | | R5:Residential Large Tracts | | | | BLOOMINGDALE | RD | | | BLOOMINGDALE | GA | 31302 | |
| 31302 | | R5:Residential Large Tracts | | | | BLOOMINGDALE | RD | | | BLOOMINGDALE | GA | 31302 | |
| 31302 | 8323 | V5:Conservation - large tract | | | | PINE BARREN | RD | | | BLOOMINGDALE | GA | 31302 | |
| 31302 | 8323 | V5:Conservation - large tract | | | | PINE BARREN | RD | | | BLOOMINGDALE | GA | 31302 | |
| 31302 | 8323 | V5:Conservation - large tract | | | | PINE BARREN | RD | | | BLOOMINGDALE | GA | 31302 | |
| 31302 | 8323 | V5:Conservation - large tract | | | | PINE BARREN | RD | | | BLOOMINGDALE | GA | 31302 | |
| 30474 | | A5:Agricultural Large Tracts | 0 | | | PINE BARREN | RD | | | BLOOMINGDALE | GA | 31302 | |
| 30474 | | A5:Agricultural Large Tracts | 0 | | | PINE BARREN | RD | | | BLOOMINGDALE | GA | 31302 | |
| 30474 | | A5:Agricultural Large Tracts | 0 | | | PINE BARREN | RD | | | BLOOMINGDALE | GA | 31302 | |
| 30474 | | A5:Agricultural Large Tracts | 0 | | | PINE BARREN | RD | | | BLOOMINGDALE | GA | 31302 | |
| 07746 | | E4:Exempt - Cemetery | | | | ADAMS | RD | | | BLOOMINGDALE | GA | 31302 | |
| 07746 | | E4:Exempt - Cemetery | | | | ADAMS | RD | | | BLOOMINGDALE | GA | 31302 | |
| 07746 | | E4:Exempt - Cemetery | | | | ADAMS | RD | | | BLOOMINGDALE | GA | 31302 | |
| 07746 | | E4:Exempt - Cemetery | | | | ADAMS | RD | | | BLOOMINGDALE | GA | 31302 | |

| Zip Code | 4-digit zip code extension | CLASS | ADRNO | ADR ADD | ADR IR | ADRSTR | ADRSUF | ADRSU F2 | UNITNO | CITYNAME | STATE CODE | ZIP1 | ZIP2 |
|----------|----------------------------|-------------------------------|-------|---------|--------|--------|--------|----------|--------|--------------|------------|-------|------|
| 31302 | | V5:Conservation - large tract | | | | TIPTON | RD | | | BLOOMINGDALE | GA | 31302 | |
| 31302 | | V5:Conservation - large tract | | | | TIPTON | RD | | | BLOOMINGDALE | GA | 31302 | |

Exhibit “B”

IN THE SUPERIOR COURT OF WAYNE COUNTY

STATE OF GEORGIA

RAYONIER FOREST RESOURCES, LP,)

Appellant,)

v.)

WAYNE COUNTY BOARD OF TAX)
ASSESSORS,)

Appellee.)

Civil Action Nos. 09CV0876-09CV0921

ORDER

These 46 ad valorem tax appeals are before the Court on Appellant's Motion for Summary Judgment. For tax year 2008, and under an agreement entered into between Rayonier Forest Resources, LP ("Rayonier") and Wayne County Board of Tax Assessors ("Assessors") in a previous tax appeal, the Assessors ordered a revaluation of all parcels in Wayne County, including 46 large-acreage timberland parcels owned by Rayonier. The Assessors ultimately issued revaluation notices which assigned to Rayonier's parcels a total value of \$75,237,901.00. The Assessors subsequently revised this value to \$47,137,598.00.

In its motion, Rayonier alleges that, in conducting the 2008 revaluation of its parcels, and those of all others similarly situated, the Assessors failed to comply with mandatory statutory directives and that the revaluation was based on incomparable, unreliable, inaccurate, and unreliable data. After careful consideration of the issues raised by the parties' briefs and oral arguments, and after careful consideration of the entire record, Appellant's motion is hereby **GRANTED IN PART and DENIED IN PART.**¹

¹ In addition to the instant motion, Rayonier filed a Motion in Limine to Exclude the Unreliable Expert Testimony of Joe Norman and Ralph O'Quinn Regarding the Fair Market Value of the Subject Parcels and all Other Testimony Based on the 2008 Revaluation and a Motion for Sanctions for Spoliation of Evidence. In light of the Court's ruling

FILED
WAYNE CO. CLERK'S OFFICE
2012 MAR 22 AM 11:03
Sharon Burrows
CLERK SUPERIOR COURT

The intent of Georgia's tax laws is to tax properties at their fair market value.² Accordingly, Georgia imposes taxes upon all owners of non-exempt real and tangible personal property at the property's fair market value.³ The fair market value of a property is defined as "the amount a knowledgeable buyer would pay for the property and a willing seller would accept for the property at an arm's length, bona fide sale."⁴

In 1991, Georgia's General Assembly exempted standing timber, both growing and marketable, from ad valorem taxation until the standing timber is sold unharvested or after harvest, whichever first occurs.⁵ This Act was passed under the uniformity requirement of Art. VII, Sec. 1, Par. III(e)(2), Ga. Const. of 1983, which permits only one assessment of standing timber, either on sale or harvest.

In 1997, and in an effort to provide for uniform ad valorem property appraisals, the legislature passed into law O.C.G.A. § 48-5-269.1, which provides that:

- (a) The commissioner [of the Department of Revenue] shall adopt by rule ... and maintain an appropriate procedural manual for use by county property appraisal staff in appraising tangible real and personal property for ad valorem tax purposes.
- (b) The manual adopted by the commissioner pursuant to this Code section shall be utilized by county property appraisal staff in the appraisal of tangible real and personal property for ad valorem tax purposes.⁶

In 1999, the regulations adopted by the Department of Revenue and compiled as an "Appraisal Procedures Manual" ("APM") became effective. In an effort to facilitate the mass appraisal process, the APM set forth specific procedures designed to arrive at a basic appraisal

on the instant motion, the remaining motions are rendered moot.

² O.C.G.A. §§ 48-5-1, 48-5-6 ("[a]ll property shall be returned for taxation at its fair market value.").

³ *Morton v. Glynn County Bd. of Tax Assessors*, 294 Ga. App. 901, 904 (2008) (citing *Nat'l Tax Funding v. Harpagon Co.*, 277 Ga. 41, 42 (2003)).

⁴ O.C.G.A. § 48-5-2(3).

⁵ See Ga. L. 1991, pp. 1903, 1907, 1919-1924, §§ 2, 6; O.C.G.A. §§ 48-5-7(b); 48-5-7.1(a)(1); 48-5-7.1.

⁶ The prior law, which was enacted in 1981, was limited to personal property, although the state revenue commissioner had not issued any manual.

value of real and personal property under normal circumstances.⁷ It provides that:

[t]he county board of tax assessors shall require the appraisal staff to observe the procedures in this manual when performing their appraisals. The county board of tax assessors may not adopt local procedures that are in conflict with Georgia law or the procedures required by this manual. ...⁸

The introduction to the portion of the APM relating to real property provides that:

The appraisal staff shall follow the provisions of this Rule when performing their appraisals of real property. Irrespective of the valuation approach used, the result of any appraisal of real property by the appraisal staff shall conform to the definition of fair market value.⁹

It then sets forth a multi-step process to be used in reassessing large-acreage timberland tracts such as Rayonier's.

The process begins with an analysis of the property to be revalued.¹⁰ Property is then separated into different categories based on use and sales within the market.¹¹ This analysis includes consideration of "the trends and factors affecting the value of the subject property, such as its accessibility and desirability."¹²

The process continues with analysis of all sales of real property that are available and occur within the county.¹³ Information to be considered includes "the motivations of the buyer and seller, as obtained from actual interviews of the parties to the sales."¹⁴ Before using any sales to appraise a given parcel, the appraiser must consider making adjustments to the sale price as follows:

[a]djustments to the sales to be considered by the appraiser include, but are not limited to, time of sale; location, physical characteristics; partial interest not conveyed; trades or exchanges included; personal property included; leases

⁷ Ga. Comp. R. & Regs. r. 560-11-10-.01(2).

⁸ *Id.* at r. 560-11-10-.01(3).

⁹ *Id.* at r. 560-11-10-.09(1).

¹⁰ *Id.* at r. 560-11-10-.09(3)(a).

¹¹ *Id.*

¹² *Id.* at r. 560-11-10-.09(3)(a)(1).

¹³ *Id.* at r. 560-11-10-.09(2)(d)(1)(ii).

¹⁴ *Id.* at r. 560-11-10-.09(3)(a)(2).

assumed; incomplete or unbuilt community property; atypical financing; existing covenants; deed restrictions; environmental, economic, governmental and social factors affecting the sale property and the subject parcel. These adjusted qualified sales may then be used to appraise the subject property.¹⁵

After a given property has been analyzed and classified as a large-acreage tract and the comparable sales data has been gathered and analyzed, the appraisal staff is to

analyze the sales to establish a representative benchmark price per acre, and adjustment factors for reflecting the incremental value associated with different productivity levels, sizes, and locations, as discovered in the site analysis. Using such benchmark values and adjustment values, the appraisal staff shall develop the large acreage schedule for all acreage levels above the small acreage break point.¹⁶

These "benchmark" or "base" values and adjustment values for each sub-class of large-acreage tracts (i.e., open land, transitional/development land, orchard land, and timberland) will then be used in valuing the large-acreage tracts in the county.¹⁷

The base values must be based on accurate bare land sales prices. Thus, before using any comparable sales to develop the base values and adjustment values, the appraisal staff must extract the value of all improvements and standing timber from the sales price.¹⁸ The staff should then stratify the sales into open land and woodland, and then further stratify the sales into up to nine productivity grades for each category of land.¹⁹

The comparable sales are also to be analyzed and size adjustment factors developed to reflect the relationship between the value per acre and the number of acres in a tract.²⁰

Finally, if insufficient large-acreage tract sales are available to create a reliable schedule of factors, the APM provides that the appraisal staff may use comparable sales to develop values

¹⁵ *Id.*

¹⁶ *Id.*

¹⁷ *Id.*

¹⁸ *Id.* at r. 560-11-10-.09(3)(b)(2)(i) ("The appraisal staff should analyze sales of large acreage tracts to extract the value of all improvements, crop allotments, standing timber, and any other factors that influence the value above the base land value.").

¹⁹ *Id.* at r. 560-11-10-.09(3)(b)(2)(i).

²⁰ *Id.* at r. 560-11-10-.09(3)(b)(2)(ii).

for the size tracts for which comparables exist, and then adjust these values for larger tracts by

(1) estimating a rate of absorption for the smaller tracts for which data exists, (2) dividing the large tract into smaller, marketable sections, (3) developing a sales schedule with estimated income by year reflecting the absorption rate and the value characteristics of each of the smaller tracts, (4) discounting the income schedule to the present using an appropriate discount rate, and (5) summing the resulting values to arrive at an estimated value for the property.²¹

In September of 2006, the Assessors hired Joe Norman d/b/a Norman & Associates to conduct the 2008 revaluation.²² Rayonier alleges that the revaluation Norman performed on the Assessors' behalf is fatally flawed by Norman's noncompliance with statutory and regulatory mandates in various material respects, including his improper calculation of base values, his failure to extract all timber and improvement values from the comparable sales prices, his failure to consider the use of the comparable sales properties, and his failure to apply size adjustment factors or absorption factors.

First, Rayonier argues that the list of sales Norman compiled as comparable large-acreage tract sales and upon which he relied in developing the base values for the large-acreage tracts (the "Sales List") was never actually used to calculate the 2008 values. Instead, Rayonier argues that Norman simply increased Wayne County's base values from 2007 for each category of land by a percentage designed to match the countywide increase in market value and then used the sales on the Sales List to check the revised base values. Norman himself conceded that:

[w]hat – really what we did, come to find out when it was all said and done, we just adjusted the base values; all right? We had a countywide increase, 30 percent, and I believe that's pretty close to what we adjusted the base up...

...

Q: Are you saying that you sort of backed into this where you – where you figured out how much these base values should be adjusted –

²¹ *Id.* at r. 560-11-10-.09(3)(b)(2)(v).

²² Deposition of R. O'Quinn, p. 16; deposition of J. Norman, p. 139.

A: Yes.

Q: – from – you are?

A: That – that is correct.

Q: You figured that out first and just said, I think we ought to adjust it by X percent up and then I'm going to check it with my sales?

A: That is correct.

...

Q: And – and I'm not – I'm not trying to beat a dead horse, but what you did was not –

A: I – I do not agree with the way –

Q: That's not the way that you're supposed to do it?

A: That is not the way.

Q: Okay. That's not – it doesn't comply with the [APM]?

A: That is correct. ... The way I went about it does not comply. The values that were produced did comply and worked. The process is flawed. I – I do admit that.

...

Q: Well, how is Rayonier or any taxpayer supposed to be comfortable with the values you've come up with if you can't show how you took the list of sales and came up with these values? Isn't that part of what your job is?

A: Yes, sir. Yes, sir. And once again, once these numbers were – were put in, it worked. Terrible answer for you, I understand. The process I did not agree with, but the end result worked.²³

Second, Rayonier argues that Norman failed to extract timber values and improvement values from the sales prices on the Sales List, as required both by the uniformity mandate of O.C.G.A. §§ 48-5-7.1(a)(1) and 48-5-7.5 (as set forth in Art. VII, Sec. , Par. II(e)(2), Ga. Const. of 1983 Ga. L. 1990, pp. 2437, 28, § 2) and by the APM. Norman conceded his inability to

²³ *Id.* at p. 79, 82-83, 90.

verify the standing timber on certain tracts and agreed that improvement values were not backed out of various tracts.²⁴

Q: And you've told me there [were] some improvement values you know weren't taken out and some timber values that probably weren't taken out.

A: Yes.²⁵

Steve Carter, a forester hired by the Assessors to evaluate timber on a number of the tracts on the sales list, testified that, for all but one of the tracts he evaluated, the timber value he ascribed to the tract was not the total value of all merchantable and premerchantable timber on those tracts, but was simply a value per acre of certain stands of timber on the parcels.²⁶ Doug Deloach, a forester hired by Norman, testified that he did not do a timber inventory on any of the tracts, but made an "eyeball estimation."²⁷ Norman admitted that, on account of problems with access, Deloach was unable to visit each of the tracts on the Sales List.²⁸ These failures, Norman testified, inevitably resulted in base values which were not representative of the bare land values indicated by the sales on the Sales List.²⁹

Third, Rayonier contends that the Assessors failed to follow the mandates of O.C.G.A. § 48-5-2(3)(B)(ii) and (iv), as well as those of the APM, when no effort was made to contact the buyers or sellers of the properties on the Sales List to determine the intended use of the property. Norman acknowledged his failure to consider the existing use of the comparable sales properties:

Q: Did you group any of the sales in [the Sales List], separate out – separate them out into subgroups such as timberland, properties purchased for development, someone purchasing it for a home place? Did you segregate them out in any way like that?

²⁴ *Id.* at pp. 19 (“[W]e weren’t able to verify a lot of the standing timber on certain tracts.”), 21 (“[S]o you’ll see of tracts that probably should have had improvements backed out that I didn’t back out at the time...”), 22 (“I saw a couple of improvement properties that were not backed out.”).

²⁵ *Id.* at p. 37.

²⁶ Deposition of S. Carter, pp. 43-44.

²⁷ Deposition of D. Deloach, pp. 15-16.

²⁸ Deposition of J. Norman, p. 57.

²⁹ *Id.* at pp. 21-22; see also Deposition of R. O’Quinn, p. 83.

A: We didn't have that information; no.

Q: Okay. Y'all didn't contact any buyers or sellers?

A: Huh-uh. No, sir.

Q: Okay. Didn't – didn't – didn't find out from – didn't try to find out from the buyer/seller what their intended use of the property was after purchasing?

A: No, sir.

Q: All right. You'd agree that's important information, though?

A: Yes, sir. Yes; I would agree.

...

Q: And you're aware that that's required by the [APM], is to try to contact buyers and sellers –

A: Yes.

Q: – and find out their motivation?

A: Yes.³⁰

Norman could not dispute that dissimilar tracts should not have been used to value Rayonier's property, and that only those sales with the intended use of timber production should have been used to come up with a base value for Rayonier's property.³¹

Q: So is it your testimony that a piece of vacant property purchased for speculation or development, that – that was included in – in the schedule of value timberland?

A: It probably was. Yes; I –

Q: And you didn't exclude any – any properties purchased for – for different uses than growing timber?

A: At the time, we probably didn't know what the use was.³²

³⁰ Deposition of J. Norman, pp. 68-69.

³¹ See *id.* at pp. 92-93; 104-105, 119.

³² *Id.* at pp. 23-24.

Finally, Rayonier argues that that neither size adjustment factors nor absorption factors for parcels over 150 acres were used in determining the revaluation notice values. The Assessors admitted that the accessibility/desirability factors used in calculating the base values were developed before the 2008 revaluation and were not based on the Sales List.³³ As to the use of absorption factors, Norman testified that he recommended their use to the Assessors, but that the Assessors decided against it.³⁴ After the initial revaluations were issued and Rayonier appealed, however, the Assessors chose to apply absorption factors, though not those Norman developed.³⁵

The Assessors have not presented any evidence of record to refute Norman's concessions in this regard.

In support of its position, Rayonier points to *Leverett v. Jasper County Board of Tax Assessors*, 233 Ga. App. 470 (1998), where the Court of Appeals reversed the trial court's entry of judgment in the board of assessor's favor where it found that the board of assessors had employed erroneous appraisal methods which resulted in (1) timber being treated as adding no value to land and (2) stump land and scrub timberland being treated as having substantially the same value as cleared cultivatable land, pasture land, or growing timberland.

First, the *Leverett* Court found that the assessments lacked uniformity because the assessors failed to follow the mandates of O.C.G.A. § 48-5-2(3)(B)(ii) and (iv), which require the tax assessor to apply criteria including "existing use of the property" and "any other factors provided by law or by rule and regulation of the commission [of the department of revenue]," when they failed to consider the existing use of the comparable sales properties.³⁶

While comparable land sales used to determine fair market value do not have to

³³ Deposition of R. O'Quinn, p. 78.

³⁴ Deposition of J. Norman, pp. 23, 70, 137.

³⁵ *Id.* at 70.

³⁶ 233 Ga. App. at 471.

be identical to the subject property, such sales must be sufficiently similar to the subject property to be fairly said to have some rational and probative comparability other than mere geographic location.³⁷

The assessors' failure to consider "existing use" – the "yardstick" with which to measure fair market value³⁸ – rendered their method of arriving at evidence of comparable value an error of law.³⁹ As such, the Court held that the trial court erred in relying upon a valuation conducted in violation of this statutory mandate.⁴⁰

Second, the assessments lacked uniformity because the board of assessors failed to subtract the value of growing timber from the fair market value of the land used as comparable sales.⁴¹

Had the Assessors calculated the value of the growing timber for each of the comparables and subtracted out such value of the sales price for each comparable before calculating the sales ratio, so as to reflect only the value of the land alone, then current use for growing trees and tax deferral would have complied with the statutory mandate, and the sales ratio for the comparables would reflect only the value of the underlying land for timberland, excluding the standing timber.⁴²

These two errors in the board of assessors' appraisal method proved fatal to their assessments, and the trial court's entry of judgment in its favor was reversed.

Here, the uncontroverted evidence establishes – at a minimum – that, through Norman, the Assessors (1) failed to consider existing use of the comparable sales properties and (2) made no adjustment for timber on some of the comparable sales so as to prevent taxing the timber.

Under *Leverett*, these deficiencies alone cause the Assessors' revaluations to lack uniformity.

In response, and in reliance on *Dougherty County Board of Tax Assessors v. Burt Realty*

³⁷ *Leverett*, 233 Ga. App. at 475 (citing *Hawkins v. Grady County Bd. of Tax Assessors*, 180 Ga. App. 834, 835 (1986); *Inland Container Corp. v. Paulding County Bd. of Tax Assessors*, 220 Ga. App. 878, 881 (1996)).

³⁸ *Leverett*, 233 Ga. App. at 475 (citing *Inland Container Corp.*, 220 Ga. App. at 879; accord *Dotson v. Henry County Bd. of Tax Assessors*, 155 Ga. App. 557, 559 (1980)).

³⁹ *Id.* (Citing *Inland Container Corp. v. Paulding County Bd. of Tax Assessors*, 220 Ga. App. 878 (1996)).

⁴⁰ 233 Ga. App. at 471.

⁴¹ *Id.* at 477-478.

⁴² *Id.* at 478.

Company, the Assessors argue that summary judgment is inappropriate in ad valorem tax appeals.⁴³ They contend that, in performing the 2008 revaluation, they utilized an appropriate appraisal method (the comparable sales method), and that if mistakes were made along the way, that is an argument Rayonier can make to a jury – not the basis for the grant of a motion for summary judgment. Moreover, the Assessors argue, too strict a construction of the applicable statutes and regulations would result in a scenario where one variance from the APM would translate into the automatic grant of summary judgment in the taxpayer's favor.

The Court agrees that, in most tax appeal cases, where there is conflicting evidence concerning the board of assessors' compliance with the applicable procedures and resulting calculation of fair market value, summary judgment is inappropriate, and a jury should decide the fair market value of the parcel in question. The Court also agrees that too strict an interpretation of the APM would have a result unintended by the legislature in enacting O.C.G.A. § 48-5-269.1. We know the legislature did not intend to develop a stringent set of mandates which, if not followed precisely, would result in an invalidation of an entire assessment performed thereunder. Rather, the legislative intent was to provide for uniform property appraisals, but the APM acknowledges that unusual circumstances may require consideration of adjustments to the basic methods proscribed therein. Moreover, much of the language contained in the APM is couched in terms of "should" and "may." The Court therefore declines to find that boards of assessors are required to strictly comply with the APM or risk invalidation of their assessments performed thereunder. Indeed, O.C.G.A. § 1-3-1(c) provides that

[a] substantial compliance with any statutory requirement, especially on the part of public officers, shall be deemed and held sufficient, and no proceeding shall be declared void for want of such compliance, unless expressly so provided by law.

⁴³ 250 Ga. 467 (1983) ("Although the tax assessors or the property owners, or both, may be incorrect as a matter of fact, such determination cannot be made on motion for summary judgment, and it cannot be said that there is no genuine issue as to any material fact.").

That being said, however, this case presents the unusual scenario where the only evidence of record is that, through Norman, the Assessors wholly failed to comply, much less substantially comply, with the applicable statutory and regulatory directives. The uncontroverted evidence establishes the commission of fatal flaws throughout the revaluation process.


The Assessors' uncontroverted noncompliance with Georgia law and the regulations promulgated thereunder leaves this Court with no choice but to **GRANT** Rayonier's Motion for Summary Judgment as to the invalidity of the 2008 revaluation. The matters are hereby **REMANDED** to the Wayne County Board of Assessors for reassessment of Rayonier's property, and all other parcels similarly situated, in accordance with the law.

In its motion, Rayonier also argues that it is entitled to summary judgment on the issue of attorney's fees and costs under O.C.G.A. § 48-5-311, which provides that

[i]f the final determination of value on appeal is ... 85 percent or less of the valuation set by the [Assessors] as to [non-commercial] property, the taxpayer, in addition to the interest provided for in this paragraph, shall recover costs of litigation and reasonable attorney's fees incurred in the action.⁴⁴

Since no final determination of the value of Rayonier's parcels has been made, Rayonier's Motion for Summary Judgment in this regard is **DENIED**.

It is so **ORDERED**, this 21st day of March, 2012.


STEPHEN D. KELLEY
Judge, Superior Courts
Brunswick Judicial Circuit

⁴⁴ O.C.G.A. § 48-5-311(g)(4)(B)(ii).

Exhibit “C”

**SECOND DIVISION
BARNES, P. J.,
MCFADDEN and MCMILLIAN, JJ.**

NOTICE: Motions for reconsideration must be
physically received in our clerk's office within ten
days of the date of decision to be deemed timely filed.
(Court of Appeals Rule 4 (b) and Rule 37 (b), February 21, 2008)
<http://www.gaappeals.us/rules/>

March 7, 2013

**NOT TO BE OFFICIALLY
REPORTED**

In the Court of Appeals of Georgia

A12A2561; A12A2562. RAYONIER FOREST RESOURCES, LP
v. WAYNE COUNTY BOARD OF TAX ASSESSORS; and
vice versa.

MCMILLIAN, Judge.

In this case, the following circumstances exist and are dispositive of the appeal:

- (1) The evidence supports the judgment;
- (2) The judgment of the court below adequately explains the decision; and
- (3) The issues are controlled adversely to the appellant in each appeal for the

reasons and authority given in the appellee's brief in each appeal.

The judgment of the court below therefore is affirmed in accordance with Court of Appeals Rule 36.

Judgment affirmed. Barnes, P. J., and McFadden, J., concur.

Exhibit “D”

FILED

IN THE SUPERIOR COURT OF WAYNE COUNTY
STATE OF GEORGIA

CLERK'S OFFICE
2018 JUN 29 AM 11:29

ALTAMAHA BLUFF, LLC,
GRANT LEWIS AND CLASS
MEMBERS

Frances B. Johnson
CLERK SUPERIOR COURT

v.

Civil Action No. 14CV0376

JAMES "BOOT THOMAS, JOHN
SHAVER, FRANKLIN SMITH, TIM
COCKFIELD, AND JERRY "SHAG"
WRIGHT AS MEMBERS OF THE
WAYNE COUNTY BOARD OF
COMMISSIONERS, WAYNE COUNTY,
RICHARD GALLONI, MITCHELL
JENKINS, HARRY THOMPSON,
HOWELL CLEMENTS AND JERRY
E. GRIFFITH, THE WAYNE COUNTY
BOARD OF ASSESSORS, AND AL
SZOKE, TAX COMMISSIONER OF
WAYNE COUNTY

ORDER GRANTING PLAINTIFFS' MOTION FOR PARTIAL SUMMARY JUDGMENT
AND GRANTING IN PART AND DENYING IN PART DEFENDANTS' MOTION FOR
SUMMARY JUDGMENT

This is a class action suit for a refund of property taxes paid on timberland in Wayne County for the years 2008 through 2017. In their motion for partial summary judgment the plaintiffs show that when timberland was revalued in 2008 by Joe Norman d/b/a Norman & Associates, an appraiser hired by the Board of Tax Assessors, Mr. Norman failed to substantially comply with the Georgia Appraisal Procedure Manual. This fact was established in 2012 in the Rayonier litigation (cited in the plaintiffs' brief), which was a tax appeal case under O.C.G.A. Section 48-5-311. In the Rayonier litigation Judge Stephen Kelley of the Brunswick Judicial Circuit found that "through Norman, the Assessors wholly failed to comply, much less substantially comply, with the applicable statutory and regulatory directives. The uncontroverted evidence establishes the commission of fatal flaws throughout the revaluation process" in 2008. Judge Kelley then remanded the case to the Board of Assessors for "reassessment of Rayonier's property, and all other parcels similarly situated, in accordance with the law." The Court of Appeals affirmed the decision in an unpublished opinion. (Case Numbers A12A2561 and A12A2562). Thereafter, the Rayonier timberland tracts were reassessed but the plaintiffs' timberland tracts were not, even though it is without dispute that their tracts are similarly situated. Instead, the plaintiffs' tracts continued to be assessed according to the invalid Norman

schedules from 2008 through 2017.

In seeking a refund the plaintiffs rely upon O.C.G.A. Section 48-5-380, which provides that a county "shall refund to taxpayers any and all taxes...(1) which are determined to have been erroneously or illegally assessed and collected from the taxpayers under the laws of this state..." O.C.G.A. Section 48-5-269.1 requires the commissioner of the Department of Revenue to adopt by rule and maintain an appropriate procedural manual which "shall be utilized by county property appraisal staff in the appraisal of tangible real and personal property for ad valorem tax purposes."

The main issue in this case is whether the failure by the county appraisers to substantially comply with the Georgia Appraisal Procedure Manual which results in the valuation of property at an amount which is above fair market value and also results in a lack of uniformity causes taxes on that property to be illegally assessed. No case exactly on point has been cited to the court, but the court believes that such taxes would be illegally assessed. In other words, the taxes would be illegally assessed because the appraisers failed to follow the correct procedure as required by the Appraisal Procedure Manual.

The defendants, who are tax assessors and other county officials, contend that the plaintiffs are precluded from claiming a refund for illegally assessed taxes because they did not file appeals to challenge the assessments on their timberland tracts. However, there has been no case cited to the court to support that proposition, and to the extent that the defendants' motion for summary judgment is based on that proposition, it is denied. The defendants also contend in their motion for summary judgment that there is a three year statute of limitation in O.C.G.A Section 48-5-380 (b) for bringing a tax refund action. The plaintiffs contend that the statute of limitation is five years, citing subsection (g). This court concludes that the statute of limitation is three years.

Accordingly, the plaintiffs' motion for partial summary judgment is granted to the extent that their claim for a refund lies only for the years 2011 through 2017. Accordingly, questions of fact remain as to the fair market value of the plaintiffs' timberland tracts for those years. After the fair market value for those years are determined and the amount of taxes calculated thereon, the plaintiffs would be entitled to a refund of such excess taxes paid by them.

For the reasons cited in the defendants' brief which rely on sovereign immunity, this court grants their motion for summary judgment on the plaintiffs' claims for equitable relief and on the plaintiffs' prayer for attorney fees under O.C.G.A. Section 13-6-11.

So ORDERED this 27th day of June, 2018.

David L. Cavender
David L. Cavender, Senior Judge

Exhibit “E”

**THIRD DIVISION
DILLARD, P. J.,
GOBEIL and HODGES, JJ.**

**NOTICE: Motions for reconsideration must be
physically received in our clerk's office within ten
days of the date of decision to be deemed timely filed.
<http://www.gaappeals.us/rules>**

July 2, 2019

**NOT TO BE OFFICIALLY
REPORTED**

In the Court of Appeals of Georgia

A19A0481. THOMAS et al. v. ALTAMAHA BLUFF, LLC et al.

HODGES, Judge.

In this case, the following circumstances exist and are dispositive of the appeal:

(1) The evidence supports the judgment; and

(2) No reversible error of law appears, and an opinion would have no
precedential value.

The judgment of the court below therefore is affirmed in accordance with Court
of Appeals Rule 36.

Judgment affirmed. Dillard, P. J., and Gobeil, J., concur.

Exhibit “F”

DEC 10, 2020 02:46 PM

Wendy Whitaker-Lee
Wendy Whitaker-Lee, Clerk
Charlton County, Georgia

**IN THE SUPERIOR COURT OF CHARLTON COUNTY
STATE OF GEORGIA**

**TOLEDO MANUFACTURING)
COMPANY, RAYONIER FOREST)
RESOURCES, L.P.,)
MARK TIMOTHY THRIFT, LISA)
ROSE THRIFT, LESLIE H. BLAIR)
AND MARY E.)
BLAIR)**

Plaintiffs,

v.

**CHARLTON)
COUNTY)**

Defendant.

CIVIL ACTION NO. SUCV201900232

FINAL APPROVAL ORDER AND JUDGMENT

WHEREAS, the instant action pending before the Court is a class action (the “Lawsuit”) brought by Plaintiffs Toledo Manufacturing Company (“Toledo”), Rayonier Forest Resources, L.P. (“Rayonier”), Mark Timothy Thrift and Lisa Rose Thrift (the “Thrifts”) and Leslie H. Blair and Mary E. Blair (the “Blairs”) (Toledo, Rayonier, the Thrifts and the Blairs are collectively referred to as the “Named Plaintiffs”), individually and on behalf of all other persons similarly situated (“Class Members”) against Defendant Charlton County (the “County”)¹;

¹ Initially, members of the Charlton County Board of Commissioners (the “BOC”), members of the Charlton County Board of Assessors (the “BOA”) and the Tax Commissioner of Charlton County (collectively “Certain Other Defendants”) were included as defendants. On February 26, 2020 Named Plaintiffs filed a Consent Motion to Dismiss Certain Other Defendants without prejudice.

WHEREAS, this matter came before the Court on the Joint Motion for Preliminary Approval of Class Action Settlement, Approval of Notice Program and Scheduling Final Approval Hearing on November 12, 2020;

WHEREAS, the Court GRANTED the Joint Motion for Preliminary Approval of Class Action Settlement, Approval of Notice Program and Scheduling Final Approval Hearing and entered an Order on November 12, 2020 (the “Preliminary Approval Order”);

WHEREAS, this matter is currently before the Court on the Joint Motion for Final Approval of Class Action Settlement pursuant to O.C.G.A. § 9-11-23(e) in which the Court has been asked to give final approval to the [Proposed] Consent Judgment on Aggregate Refund and Order (hereinafter the “Consent Judgment”) entered into by Named Plaintiffs and the County, through counsel, dated November 12, 2020, which, together with the exhibits thereto, sets forth the terms and conditions of the proposed resolution of this Lawsuit;

WHEREAS, the Final Approval Hearing was scheduled for December 14, 2020 in the Preliminary Approval Order and as made known to the Class Members through the notice procedures (the “Notice Program”) approved by the Court in the Preliminary Approval Order;

WHEREAS, no objections were filed to the proposed Consent Judgment and the Court having considered the entire record of this Lawsuit, including the filings in support of preliminary approval and final approval, the Consent Judgment and the exhibits thereto, and the arguments and representations of counsel, the Court finds that the requirements for final approval have been met and that the proposed resolution of this Lawsuit as set forth in the Consent Judgment is fair, reasonable and adequate compromise of the claims and defenses asserted in this Lawsuit and should therefore be approved pursuant to O.C.G.A. § 9-11-23.

NOW, THEREFORE, IT IS ORDERED, ADJUDGED, AND DECREED THAT:

1. This Order of Final Approval and Judgment incorporates herein and makes a part hereof the Consent Judgment, including all exhibits thereto. Unless otherwise provided herein, the terms defined in the Consent Judgment shall have the same meanings for purposes of this Final Order and Judgment.

2. This Court has jurisdiction over the subject matter of this Lawsuit and over all Parties to this Lawsuit including Named Plaintiffs, all Class Members and Defendants. Venue is proper.

3. The record shows that notice has been given to the Class Members via the Notice Program approved by the Court in the Preliminary Approval Order. The Court finds the Notice Program consisted of individual notice mailed to Class Members (the “Full Notice”), a notice in The Charlton County Herald (the “Publication Notice”) and a webpage on the County’s website (the “Webpage”). The record shows that The Full Notice was mailed to Class Members identified in Exhibit A of the Consent Judgment to their last known addresses as appearing on the records maintained by the County on November 18, 2020; five hundred and four (504) Full Notices were mailed. The record further shows that the webpage was added to the County’s website providing information about the Lawsuit. See <https://charltoncountyga.us/422/Tax-Refund-Case>. The Publication Notice, the record shows, was placed in The Charlton County Herald on November 18, 2020, November 25, 2020 and December 2, 2020.

The Court finds that the Notice Program (a) constitutes notice that was reasonably calculated under the circumstances to apprise the Class Members of the terms of the Consent Judgment and the Settlement, the Class Members’ right to object and the date and time of the Final Approval Hearing; (b) constitutes due, adequate, and sufficient notice to all persons or entities

entitled to receive notice; and (iv) meets the requirements of O.C.G.A. § 9-11-23 and the due process requirements of the Constitution of the United States and the Constitution of the State of Georgia and all other applicable law.

4. For any Full Notice that was returned as undeliverable, the Administrators are directed for any Class Member who is entitled to a refund to cross reference the Class Member's name with the County records to determine if there is a new address. Generally, the Administrators are directed to use reasonable efforts to confirm the address of any Class Member who is entitled to a refund.

Final Approval of Proposed Settlement

5. The Court finds that the Settlement set forth in the Consent Judgment was the result of extensive and intensive arm's length negotiations taken place in good faith among highly experienced counsel, with the benefit of sufficient facts and with full knowledge of the risks inherent in litigation. The record shows the Consent Judgment was negotiated at arm's length, without collusion and with the assistance of a respected mediator. The record further shows that the Parties engaged in extensive arm's length settlement negotiations with discussions concerning the terms of the Settlement conducted by senior attorneys from both sides. The record also shows that all participants in the settlement discussions were experienced in prosecuting and negotiating multimillion-dollar complex class action cases such as this Lawsuit. Each side, the record shows, had a thorough understanding of the allegations regarding the statutory violations of the Forest Land Protection Act ("FLPA") and the Conservation Use Valuation Assessment ("CUVA") statutes, the aggregate damages owed, the facts in support of the amount owed and the defenses thereto.

The record shows that on August 26, 2020 the Parties held a formal mediation session with Patrick T. O'Connor, Esquire, an experienced mediator registered with the Georgia Office of Dispute Resolution and the American Arbitration Association and a member of the Georgia Academy of Mediators and Arbitrators.

6. The Court finds that the Settlement set forth in the Consent Judgment is not the product of fraud or collusion. The Court further finds that based on the record Consent Judgment is the result of hard-fought, arms-length negotiations. The Court finds that there is no evidence of collusion as counsel for both Parties zealously represented the best interests of their clients.

7. The Court hereby approves the Settlement set forth in the Consent Judgment and finds that the Settlement is, in all respects, fair, reasonable, adequate, meets the requirements of due process, and is in the best interest of the Class. This is especially so in view of the complexity, expense and probable duration of further litigation; the discovery conducted to date; the risks of establishing damages; and the reasonableness of the recovery obtained and the meaningful benefits provided to the Class, considering the range of possible recovery and the attendant risks of litigation.

The record shows the direct benefits to the Class Members include the creation of an Aggregate Refund Fund in the amount of \$1,350,000.00. The Court finds that this Settlement provides immediate cash refunds for the Class Members up to 100% of the total calculated refund due less fees and expenses for tax years 2014 to 2019. Further, the record shows that the Settlement will provide tax dollar savings to the Class Members into the future beginning in tax year 2020 since the County has agreed to correct the soil delineation and land use values beginning in tax year 2020. Therefore, this Court finds that the possibility of a trial producing a more favorable recovery is remote and the Class would risk the many hazards of litigation, such as trial

errors and appeals. Further, the Court finds that Settlement will avoid complex, expensive and continued lengthy litigation, saving resources of the Parties and the Court.

The record shows that the facts of this Lawsuit have also been thoroughly researched as Class Counsel spent a substantial number of hours investigating the hundreds of potential refund claims for each tax year at issue. The record shows that Class Counsel conducted early, informal discovery and issued numerous Open Records Requests to the County for documents. The record further shows that Class Counsel analyzed the County lists of parcels enrolled in the FLPA program for tax years 2014, 2015, 2016, 2017, 2018 and 2019 and analyzed the County lists of parcels enrolled in the CUVA program for tax years 2014, 2015, 2016, 2017, 2018 and 2019. For taxpayers who potentially could be entitled to a refund, Class Counsel reviewed property record cards, tax bills and soil maps. The record also shows that Class Counsel analyzed the soil productivity classifications utilized by the County and then analyzed the soil productivity classifications based on the use of nine (9) soil productivity classifications as required by the FLPA and CUVA statutes for each parcel to determine the refund.

The record further shows that the legal issues have been thoroughly researched and that Class Counsel has briefed and argued the same issues in other tax refund and tax appeal matters and is very familiar with the statutory requirements for valuing parcels enrolled in the FLPA and CUVA programs.

The Court finds that Class Counsel was well informed of the merits of the Lawsuit and had sufficient information to weigh the benefits of settlement against further litigation.

8. Based on the foregoing, the Court finds that Class Counsel and Named Plaintiffs have adequately represented the Class.

9. The Court further finds that the Settlement treats Class Members equitably. The record shows that each Qualified Class Member (as defined in the Consent Judgment) will receive payment from the Aggregate Refund Fund pursuant to a formula that ensures they will be fairly compensated. That is, each Qualified Class Member will receive his or her pro-rata share of his or her calculated tax refund up to 100% of the total calculated refund due from the Aggregate Refund Fund less Fees and Expenses (as defined in the Consent Judgment). This is called the “Pro-Rata Tax Refund”. “Pro-rata” means the proportion each Qualified Class Member’s Pro-Rata Refund bears to the total Aggregate Refund Fund. The record shows that this percentage shall be used to calculate each Qualified Class Member’s pro rata share of the Fees and Expenses.

10. The Court finds that the proposed method of distribution of refunds to the Class Members to be the best method of distribution possible. The record shows that if the Class Member is a Qualified Class Member as defined in the Proposed Consent Judgment and still owns the property for which the refund is due, the Class Member needs to take no further action in order to receive his or her refund. There are no claims forms for such Qualified Class Members to complete. If the Class Member is a Qualified Class Member as defined in the Proposed Consent Judgment and no longer owns the property for which the refund is due, the record shows that the Class Member will fill out a claim form (which will be sent to what is believed to be the current address or can be obtained from the settlement webpage on the County’s website) certifying that he or she is the same taxpayer for which the refund has been calculated and then the refund will be mailed to such Class Member.

11. The Court hereby establishes the Toledo Qualified Settlement Fund (the “Toledo QSF”) pursuant to Court Order as a “Qualified Settlement Fund” as that term is described in Internal Revenue Code §468B (26 U.S.C. §468B) and the Treasury Regulations thereto,

established by Order of this Court, to hold, invest, administer, and distribute the Toledo QSF assets, which shall consist of a proposed service award to the Named Plaintiffs and Class Counsel attorney fees and expenses.

The Settlement monies held by the Toledo QSF's bank account shall be held and managed, as required by Treasury Regulations §468B-1(c)(3). Such Toledo QSF settlement amounts are to be held, managed, invested, and re-invested, as directed by the Fund Administrator appointed by the Court, in a manner to preserve any accrued income and principal in the Toledo QSF until it can be fully distributed. Terry D. Turner, Jr. of Gentle Turner Sexton & Harbison, LLC, 501 Riverchase Parkway East, Suite 100, Hoover, Alabama 35244 is appointed as the Toledo QSF administrator (the "Toledo QSF Administrator").

The Toledo QSF Administrator shall charge a flat fee of \$20,000.00 for his services plus expenses which shall be paid from the Aggregate Refund Fund as set forth in the Consent Judgment.

Class Counsel Fees Awarded and Service Fees shall be paid by the Toledo QSF Administrator. The Toledo QSF shall hold such settlement amount, with any earnings thereon, and the Toledo QSF Administrator shall make payments on behalf of the Named Plaintiffs and Class Counsel from the Toledo QSF, whether directly, structured settlement payments, or otherwise, and fund administration fees of the Toledo QSF. The Court shall retain jurisdiction of the Toledo QSF, the Toledo QSF Administrator, and all related matters. The Toledo QSF is hereby authorized to effect qualified assignments on behalf of the Named Plaintiffs or Class Counsel of any resulting structured settlement liability within the meaning of Section 130(c) of the Internal Revenue Code to the qualified assignee.

12. The Parties are hereby directed to implement and consummate the Settlement according to the terms and provisions of the Consent Judgment.

13. The Parties are Ordered to cooperate fully with each other regarding the implementation of the terms of the Consent Judgment as approved in this Final Order and Judgment.

Certification of Settlement Class

14. Even where certifying a class under O.C.G.A. §9-11-23 for settlement purposes only, all O.C.G.A. §9-11-23(a) factors and at least one of the requirements under O.C.G.A. §9-11-23(b) must be satisfied – except that the court need not consider the manageability of a potential trial, since the settlement if approved, would obviate the need for a trial. See Amchem Products, Inc. v. Windsor, 521 U.S. 591, 620 (1997).

15. The Court previously concluded in its Preliminary Approval Order that it was likely to certify the following Settlement Classes:

- (1) Taxpayers who, like Named Plaintiffs, own parcels in Charlton County, Georgia enrolled in the FLPA program or the CUVA program who were issued tax bills in 2014 by and paid taxes to Charlton County (the “2014 Class”);
- (2) Taxpayers who, like Named Plaintiffs, own parcels in Charlton County, Georgia enrolled in the FLPA program or the CUVA program who were issued tax bills in 2015 by and paid taxes to Charlton County (the “2015 Class”);
- (3) Taxpayers who, like Named Plaintiffs, own parcels in Charlton County, Georgia enrolled in the FLPA program or the CUVA program who were issued tax bills in 2016 by and paid taxes to Charlton County (the “2016 Class”);

(4) Taxpayers who, like Named Plaintiffs, own parcels in Charlton County, Georgia enrolled in the FLPA program or the CUVA program who were issued tax bills in 2017 by and paid taxes to Charlton County (the “2017 Class”);

(5) Taxpayers who, like Named Plaintiffs, own parcels in Charlton County, Georgia enrolled in the FLPA program or the CUVA program who were issued tax bills in 2018 by and paid taxes to Charlton County (the “2018 Class”); and

(6) Taxpayers who, like Named Plaintiffs, own parcels in Charlton County, Georgia enrolled in the FLPA program or the CUVA program who were issued tax bills in 2019 by and paid taxes to Charlton County (the “2019 Class”).

For the reasons set forth below, the Court finally certifies, for settlement purposes only, these Settlement Classes pursuant to O.C.G.A. §9-11-23.

16. The Court specifically determines that, for settlement purposes, the proposed Settlement Classes met all the requirements of O.C.G.A. §9-11-23(a) and O.C.G.A. §9-11-23(b)(1) and O.C.G.A. §9-11-23(b)(2), namely that the Settlement Classes is so numerous that joinder of all members is impractical; that there are common issues of law and fact; that the claims of the class representatives are typical of absent class members; that the class representatives will fairly and adequately protect the interests of the Settlement Classes, as they have no interests antagonistic to or in conflict with the Settlement Classes and have retained experienced and competent counsel to prosecute this Lawsuit; that the prosecution of separate actions by or against individual class members would create a risk of inconsistent or varying adjudications with respect to individual class members which would establish incompatible standards of conduct for the party opposing the class or adjudications with respect to individual class members which would as a practical matter be dispositive of the interests of the other members not parties to the adjudications or

substantially impair or impede their ability to protect their interests; and that the County opposing class members has acted or refused to act on grounds generally applicable to each class member, thereby making appropriate final injunctive relief or corresponding declaratory relief with respect to the members of the class.²

Releases, Dismissal and Final Judgment

17. All claims asserted in this Lawsuit are dismissed with prejudice on the merits and without costs to any party except as otherwise provided in this Court's Order on Named Plaintiffs' Application for Attorney's Fees, Reimbursement of Expenses and Service Award to Class Representatives or as otherwise provided in the Consent Judgment.

18. Upon entry of this Final Order and Judgment, Named Plaintiffs and each Class Member, on behalf of themselves and any other legal or natural persons and entities who or which may claim by, through, or under them, release their claims as outlined in the Consent Judgment.

19. The Court grants the Consent Motion to Dismiss Certain Defendants filed on February 26, 2020.

20. The Court denies Defendants' Motion to Dismiss filed on January 27, 2020 as moot.

21. Without affecting the finality of this Order, the Court retains continuing and exclusive jurisdiction over all matters relating to the administration, consummation, enforcement and interpretation of the Consent Order, to protect and effectuate this Order, and for any other necessary purpose.

² Additionally, while the Court has elected to only certify the Class under 9-11-23(b)(1) and 9-11-23(b)(2), the Court also finds that certification under 9-11-23(b)(3) would be appropriate as questions of law or fact common to the members of the class predominate over questions affecting only individual members, satisfying the requirements of O.C.G.A. § 9-11-23(b)(3) and a class action is superior to other methods available for the fair and efficient adjudication of this controversy satisfying the requirements of O.C.G.A. § 9-11-23(b)(3).

22. The Clerk shall promptly enter the [Proposed] Consent Judgment in the docket of this Lawsuit, which shall become a final Consent Judgment of this Court.

23. The Clerk shall promptly enter this Order as a Final Judgment in the docket of this Lawsuit.

SO ORDERED. This 9 day of December, 2020.



Judge Dwayne H. Gillis

**IN THE SUPERIOR COURT OF CHARLTON COUNTY
STATE OF GEORGIA**

| | | |
|-------------------------------------|---|---------------------------------------|
| TOLEDO MANUFACTURING |) | |
| COMPANY, RAYONIER FOREST |) | |
| RESOURCES, L.P., |) | |
| MARK TIMOTHY THRIFT, LISA |) | |
| ROSE THRIFT, LESLIE H. BLAIR |) | |
| AND MARY E. |) | |
| BLAIR |) | |
| |) | |
| Plaintiffs, |) | CIVIL ACTION NO. SUCV201900232 |
| |) | |
| v. |) | |
| |) | |
| CHARLTON |) | |
| COUNTY |) | |
| |) | |
| Defendant. |) | |

[PROPOSED] CONSENT JUDGMENT ON AGGREGATE REFUND AND ORDER

Plaintiffs Toledo Manufacturing Company, Rayonier Forest Resources, L.P., Mark Timothy Thrift, Lisa Rose Thrift, Leslie H. Blair and Mary E. Blair (the “Plaintiffs” or “Named Plaintiffs”) having filed the instant class action lawsuit (the “Lawsuit”) pursuant to O.C.G.A. § 48-5-380 against Charlton County (the “County” or “Defendant”) on behalf of themselves and all taxpayers similarly situated seeking refunds for taxes that were overpaid based on the County’s collection of taxes based on the inaccurate soil delineation and incorrect application of the land use values set forth in Georgia Comp. R. and Regs. §§ 560-11-6-.09 and 560-11-11-.12 in violation of O.C.G.A. § 48-5-7.7 (the “FLPA Statute”) and O.C.G.A. § 48-5-7.4 (the “CUVA Statute”)¹ and the Parties stipulating to the amount of the aggregate refund fund;

¹ Plaintiffs’ original Complaint named James E. Everett, Alpha Benefield, Jesse A. Crews, Jr., Drew Jones, Lucas “Luke” Gowen as Members of the Charlton County Board of Commissioners (the “BOC”), Gary Tippins, Rodney Bell, Michael Crews, Dana O’Quinn, as Members of Charlton County Board of Assessors (the “BOA”), and Debra T. Mizell, Tax Commissioner (the “Tax

THEREFORE, IT IS ORDERED as follows:

A. Class Certification

Plaintiffs and Defendant hereby stipulate to the certification of a class pursuant to O.C.G.A. § 9-11-23(b)(1) and (b)(2) and the Court finds that such certification is appropriate. The Class shall consist of Charlton County taxpayers who were enrolled in CUVA or FLPA for tax years 2014 through 2019 (the “Class”). “Class Member” or “Class Members” means a member or members of the Class. The Court specifically finds that class certification is appropriate because:

- 1) The potential class members are so numerous that joinder of all members is impractical, satisfying the requirements of O.C.G.A. § 9-11-23(a)(1);
- 2) There are questions of law or fact common to each class member, satisfying the requirements of O.C.G.A. § 9-11-23(a)(2);
- 3) The claims of the representative parties are typical of the claims of class members, satisfying the requirements of O.C.G.A. § 9-11-23(a)(3);
- 4) Named Plaintiffs will fairly and adequately protect the interests of the class members, satisfying the requirements of O.C.G.A. § 9-11-23(a)(4);
- 5) Certification of the class is appropriate under O.C.G.A. § 9-11-23(b)(1) as the prosecution of separate actions by or against individual class members would create a risk of inconsistent or varying adjudications with respect to individual class members which would establish incompatible standards of conduct for the party opposing the class or adjudications with respect to individual class members which would as a practical matter be dispositive of the interests of the other members not

Commissioner”) (collectively “Certain Defendants”). Thereafter, on February 26, 2020 Plaintiffs filed a First Amended Complaint, naming only the County as a defendant and a Consent Motion to Dismiss Certain Defendants Without Prejudice.

parties to the adjudications or substantially impair or impede their ability to protect their interests;

- 6) Certification of the class is appropriate under O.C.G.A. § 9-11-23(b)(2) as Defendant opposing class members have acted or refused to act on grounds generally applicable to each class member, thereby making appropriate final injunctive relief or corresponding declaratory relief with respect to members of the class;²
- 7) The law firm of Roberts Tate, LLC will fairly and adequately represent the interests of the class as Class Counsel; and
- 8) The action is manageable as a class action.

Named Plaintiffs Toledo Manufacturing Company, Rayonier Atlantic Timber Company f/k/a/ Timberlands Holding Company Atlantic, Inc., Mark Timothy Thrift and Lisa Rose Thrift and Leslie H. Blair and Mary E. Blair shall serve as class representatives for the classes as defined herein.

The law firm of Roberts Tate, LLC is appointed as Class Counsel for the Class certified herein.

B. Consent Judgment on the Aggregate Refund Amount

Plaintiffs and Defendant stipulate to an aggregate refund amount of \$1,350,000.00 (hereinafter the “Aggregate Refund Fund”) to be used to pay refunds to the Class for the claims

² Additionally, while the Court has elected to only certify the Class under 9-11-23(b)(1) and (2), the Court also finds that certification under 9-11-23(b)(3) would be appropriate as questions of law or fact common to the members of the class predominate over questions affecting only individual members, satisfying the requirements of O.C.G.A. § 9-11-23(b)(3) and a class action is superior to other methods available for the fair and efficient adjudication of this controversy satisfying the requirements of O.C.G.A. § 9-11-23(b)(3).

for tax refunds asserted in this action for tax years 2014 through 2019. The Court hereby approves and ENTERS A CONSENT JUDGMENT pursuant to O.C.G.A. § 48-5-380 in favor of Plaintiffs in the amount of \$1,350,00.00 to be paid as follows:

- 1) Defendant Charlton County will pay its portion of the Aggregate Refund Fund on or before December 31, 2020;
- 2) Pursuant to O.C.G.A. § 48-5-241, the Charlton County Tax Commissioner shall withhold the Charlton County School Board's (the "School Board") portion of the Aggregate Refund Fund from the next distribution to the School Board following final approval of this Consent Judgment.

In the event that either Defendant Charlton County or the School Board fail to tender its respective portion of the Aggregate Refund Fund into the Aggregate Refund Fund on or before December 31, 2020, post judgment interest shall accrue at the rate of 7.0% per annum as set by O.C.G.A. § 7-4-2(a)(1)(A) on said amount until paid in full. Post judgment interest shall only be collectable from the entity failing to fulfill its obligation to fund the Aggregate Refund Fund as set forth above.

Additionally, the parties consent and agree that Charlton County, through its Board of Assessors, will correct the soil delineation and land use values set forth in Georgia Comp. R. and Regs. 560-11-6-.09 and 560-11-11-.12 for future tax years beginning with tax year 2020, as required under Georgia law.

Defendant Charlton County shall submit corrected Forest Land Protection Grant Reimbursement forms for tax years 2014-2019 to the Georgia Department of Revenue for purposes of reimbursement pursuant to Georgia law, and the Georgia Department of Revenue shall calculate

and issue the correct grant amount owed to Charlton County, less any grant amount previously issued for tax years 2014-2019.

The Aggregate Refund Fund shall be the sole source used to pay: (i) all tax refunds owed to Plaintiffs and Class Members as set forth herein (the “Class Refunds”); (ii) prejudgment interest owed to Plaintiffs and Class Members on the tax refunds owed; (iii) Plaintiffs’ Counsel for attorneys’ fees and expenses as set forth herein and as approved by the Court; (iv) Class Representative Service Payments as set forth herein and as approved by the Court; and (v) the costs of administering the Aggregate Refund Fund including the costs and expenses of the Administrators and the costs of notice to the Class Members as described herein, the costs and expenses of the Special Master, and the direct costs and expenses for the distribution and mailing of the Class Refunds.

The Aggregate Refund Fund shall be paid to a Qualified Settlement Fund under Section 468B of the Internal Revenue Code to be identified and established prior to and to be specified in the Final Order (the “Toledo QSF”) to carry out the payment of approved Fees and Expenses of Class Counsel and Class Service Payment set forth in Section E and the Refund Payment Process set forth in Section I herein. The Final Order will appoint an administrator of the Toledo QSF (the “Toledo QSF Administrator”). The costs of the Toledo QSF Administrator shall be paid from the Aggregate Refund Fund. The Aggregate Refund Fund shall be deposited into an interest-bearing bank account (the “Aggregate Refund Fund Account”) established by the Toledo QSF Administrator. The Aggregate Refund Fund Account shall have a unique Taxpayer Identifier Number.

The Toledo QSF Administrator shall act as a fiduciary with respect to the handling, management and distribution of the Aggregate Refund Fund.

Except as set forth above, the costs of administering the Class Refunds shall not include any costs incurred by Defendant related to the webpage used for notification of Class Members or time devoted by employees of Defendant in fulfilling the terms of this Consent Judgment. The Aggregate Refund Fund shall be the sole and exclusive source for payment of the Class Refunds and fees and expenses by Defendant Charlton County and the School Board and upon payment in full of the amount of the Aggregate Refund Fund owed by each shall be in sole satisfaction of all claims against Defendant and the School Board. Under no circumstances shall Defendant or the School Board be required to pay an amount greater than the Aggregate Refund Fund amount.

C. Appointment of Administrators

Larry Griggers and Gregg Reese are appointed Co-Administrators (hereinafter referred to as the “Administrators”) to identify the Class Members entitled to refunds based on the County’s databases, digests or records and resources of the Tax Commissioner and of the BOA and to calculate the individual refund amounts, if any, due each Class Member. The Administrators are to be given full access to the records of the County, Tax Commissioner and the BOA. In the event that Larry Griggers and/or Gregg Reese cannot serve, substitute Administrator or Administrators consented to by the Parties shall be appointed.

The Administrators’ fees will be paid from the Aggregate Refund Fund. The Administrators will be paid the hourly rate of \$150 per hour for their services and \$50 per hour for administrative personnel hired to assist them. Upon completion of the Administrators’ work they shall submit an accounting of all charges and expenses to Plaintiffs’ Counsel and Defendant’s Counsel at least fifteen (15) days prior to submission of such charges and expenses to the Toledo QSF Administrator. Plaintiffs’ Counsel and Defendant’s Counsel shall notify the Administrators of any objections to their charges and expenses within five (5) days of receipt. The Toledo QSF

Administrator will pay the Administrators' charges and expenses within ten (10) days of submission provided there are no unresolved objections. Any unresolved objections shall be submitted to the Special Master as set forth below for resolution and whose decision shall be binding.

D. Preliminary Approval of Proposed Consent Judgment and Order, Notification of Class and Objection Procedure

Plaintiffs and Defendant shall promptly move the Court for an Order granting preliminary approval of this [Proposed] Consent Judgment (the "Preliminary Approval Order"). The proposed Preliminary Approval Order that will be attached to the motion and shall be in a form agreed upon by Plaintiffs' Counsel and Defendant's Counsel. The Motion for Preliminary Approval shall request that the Court: (i) approve the [Proposed] Consent Judgment as set forth herein as being within the range of fair, adequate and reasonable; (ii) approve the Notice program as overviewed herein and as set forth in more detail in the Motion for Preliminary Approval including the form and content of the Notices which will be attached to the Motion for Preliminary Approval; and (iii) schedule a Final Approval hearing for a time and date mutually convenient for the Court, Plaintiffs' Counsel and Defendant's Counsel, at which time the Court will conduct an inquiry into the fairness of the [Proposed] Consent Judgment, determine whether it was made in good faith, and determine whether to approve the [Proposed] Consent Judgment and Plaintiffs' Counsel's application for attorneys' fees, costs and expenses for any Service Award to Class Representatives (the "Final Approval Hearing").

Notice of the [Proposed] Consent Judgment shall be sent to all those set forth on **Exhibit A**. The proposed notice to the Class Members shall include, among other information; a description of the material terms of the [Proposed] Consent Judgment; a description of the administration process; the timing of the calculation of individual refund amounts; a date by which

the Class Members may object to the fee and expense motion; a date by which the Class Members may object to the calculation of individual refund amounts; the address of the webpage contained on the County's website where Class Members may access this [Proposed] Consent Judgment and other related documents and information; the date that the Final Approval Hearing will occur; and the procedure for the Class Members to object (the "Notice"). A form of Notice to be sent to the Class will be submitted to the Court as an Exhibit to the Motion for Preliminary Approval. Notice will be provided by U.S. Mail to the last known address for each taxpayer set forth in **Exhibit A**. An advertisement will be placed in The Press Sentinel containing the information provided in the Notice and directing taxpayers to the webpage on the County's website.

Objections to the [Proposed] Consent Judgment or to the Fee Petition and Service Awards must be mailed to the Clerk of Court, Plaintiffs' Counsel and Defendant's Counsel. For an objection to be considered by the Court, the objection must be received by the Court, Plaintiffs' Counsel and Defendant's Counsel at least fifteen (15) days prior to the Final Approval Hearing. For an objection to be considered by the Court, the objection must also set forth:

- a. The name of the Lawsuit;
- b. The objector's full name, address and telephone number;
- c. An explanation of the basis upon which the objector claims to be a Class Member;
- d. All grounds for the objection, accompanied by any legal support for the objection known to the objector or the objector's counsel;
- e. The number of times the objector has objected to a class action settlement within the five (5) years preceding the date on which the objector files the objection, the caption of each case in which the objector has made such objection, and a copy of

any orders or opinions to or ruling upon the objector's prior such objections that were issued by any court in each listed case;

- f. The identity of all counsel who represented the objector, including any former or current counsel who may be entitled to any compensation for any reason related to the objection to the Consent Judgment or to Fee Petition, and Service Awards;
- g. The number of times the objector, his/her counsel and/or counsel's law firm have objected to a class action settlement within the last five (5) years preceding the date the objector files the objection, the caption of each case in which the counsel or the firm has made such objection, and a copy of any order or opinions related to or ruling upon counsel or the firm's prior such objections that were issued by any court in each listed case;
- h. Any and all agreements that relate to the objection or the process of objecting – whether written or verbal – between the objector or objector's counsel and any other person or entity;
- i. The identity of all counsel representing the objector who will appear at the Final Approval Hearing;
- j. A list of all persons which will be called to testify at the Final Approval Hearing in support of the objection;
- k. A statement confirming whether the objector intends to personally appear and/or testify at the Final Approval Hearing; and
- l. The objector's signature (an attorney's signature is not sufficient).

The Court, in its discretion, may determine which, if any, Class Member(s) who objected and who requested to appear at the Final Approval Hearing will be entitled to appear and be heard. Any Class Member who fails to object in the manner set forth in this Section shall be deemed to have forever waived his or her objections and forfeit any and all rights the Class Member may otherwise have to appear separately and/or to object, and shall be bound by all the terms of this [Proposed] Consent Judgment and by all proceedings, orders and judgments in the Lawsuit.

E. Fees and Expenses

Class Counsel intends to file a motion for attorneys' fees and expenses to be awarded as well as a motion for a class service payment to the Class Representatives at least twenty (20) days prior to the Final Approval Hearing. Class Counsel intends to seek the payment of attorneys' fees from the Aggregate Refund Fund plus documented out of pocket costs and expenses for prosecuting this action ("Fee Petition"). Any award of attorneys' fees, costs and expenses to Class Counsel shall be payable solely out of the Aggregate Refund Fund and is subject to Court approval. Defendant takes no particular position in favor or against the ultimate amount requested in such Fee Petition and intends to defer such decision to the judgment and discretion of the Court.

Additionally, Class Counsel intends to file on behalf of Class Representatives a petition for class service payment from the Aggregate Refund Fund ("Class Service Petition"). Defendant takes no particular position in favor or against the ultimate amount requested in such Class Service Petition and intends to defer such decision to the judgment and discretion of the Court.

Following the date of notice to the Class as described below, the Court, if necessary, will hold a hearing to resolve any objections and pending motions and will determine the amount of fees and expenses to be paid to Class Counsel and fees to be paid to the Class Representatives. Class Counsel's fees and expenses, Class Representatives' fees and fees regarding the

administration of the Aggregate Refund Fund are collectively referred to as “Fees and Expenses”. Fees and Expenses are to be paid from the Aggregate Refund Fund.

The Attorney’s Fees and Expenses and Service Payments shall be paid to a Qualified Settlement Fund under Section 468B of the Internal Revenue Code to be identified and established prior to and to be specified in the Final Order.

Fees and expenses awarded by the Court to Class Counsel shall be payable from the Aggregate Refund Fund upon award and shall be paid by the Toledo QSF Administrator within thirty (30) days from the date of the Court Order approving same, subject to the availability of sufficient funds in the Aggregate Refund Fund with any remaining fees and expenses owed to be paid at such time as additional funds are placed into the Aggregate Refund Fund sufficient to satisfy the award of fees and expenses to Class Counsel. Fees and expenses awarded to Class Counsel shall be paid notwithstanding the existence of any timely filed objections thereto, or potential for appeal therefrom, or collateral attack on the award or this [Proposed] Consent Judgment or any part thereof, subject to Class Counsel’s obligation to make appropriate refunds or repayments to the Aggregate Refund Fund plus accrued interest at the same net rate as is earned by the Aggregate Refund Fund, if and when, as a result of any appeal and/or further proceedings on remand, or successful collateral attack, the fee or expense award is reduced or reversed.

F. Final Approval Order and Entry of Consent Judgment

Plaintiffs shall file their Motion for Final Approval of Consent Judgment, the Fee Petition and the Class Service Petition no later than seven (7) days prior to the date of the Final Approval Hearing. The Court, if necessary, will hold a hearing to resolve any objections properly submitted and enter the Consent Judgment and award attorneys’ fees and expenses and service awards for Class Representatives. The Motion for Final Approval of the Consent Judgment will contain a

proposed Final Order in a form agreed to by Plaintiffs' Counsel and Defendant's Counsel. Such Final Order shall, among other things:

- a. Determine that the [Proposed] Consent Judgment is fair, adequate and reasonable;
- b. Determine that the Class has been fairly and adequately represented;
- c. Determine that the Notice provided satisfies Due Process requirements;
- d. Enter a final order and judgment giving effect to the terms of this [Proposed] Consent Judgment;
- e. Rule on the Fee Petition and award Attorneys' Fees and Expenses Payment as may be determined to be fair, adequate, and reasonable in the discretion of the Court;
- f. Rule on the Class Service Petition and award Class Service Payment as may be determined to be fair, adequate, and reasonable in the discretion of the Court;
- g. Bar and enjoin Plaintiffs and all Class Members from asserting any of the Released Claims;
- h. Release Defendant and Released Parties as set forth in Section K(1);
- i. Direct the payment of the Aggregate Refund Fund as provided herein;
- j. Reserve the Court's continuing and exclusive jurisdiction over the Parties to this [Proposed] Consent Judgment, to administer, supervise, construe and enforce this [Proposed] Consent Judgment in accordance with its terms; and
- k. Grant the Consent Motion to Dismiss Certain Defendants filed on February 26, 2020.

G. Identification of Class Members and Calculation of Individual Refunds

Following Final Approval of the Consent Judgment, the Administrators are directed to identify the Class and Class Members and determine the refunds owed based on the difference in taxes paid and the taxes that would have been owed based on the correct application of the applicable FLPA and CUVA land use values set forth in the Georgia Comprehensive Rules and Regulations §§ 560-11-11-.12 and 560-11-6-.09 respectively for each tax year at issue. In determining the taxes that would have been owed based on the correct application of the FLPA and CUVA land values, the Administrators shall determine the soil type as indicated by the NRCS web soil survey located at <https://websoilsurvey.sc.egov.usda.gov/App/HomePage.htm> and the corresponding productivity rating 1-9 for each soil type published by Georgia Department of Revenue. In performing the analysis the Administrators are to perform any analysis deemed necessary in order to determine the taxes that would have been owed for Class Members' properties enrolled in FLPA or CUVA for 2014 through 2019 based on the FLPA and CUVA land use values to the correct soil productivity and refund to be paid measured by the taxes paid for each year less the calculated taxes owed based on the proper application of the FLPA and CUVA land use values to the correct soil productivity. The Administrators will identify the Class Members who are entitled to refunds and calculate the tax refunds due each Class Member as set forth above. For any Class Member owning multiple parcels which the use of the correct application of the FLPA and CUVA land values indicates that taxes were underpaid for one or more parcels owned by such Class Member for the tax years at issue, such amount shall be deducted from the refund owed to the Class Member for the remaining parcels. However, no Class Member will be required to pay additional taxes to Charlton County for the tax years at issue as a result of this action. In the event that the aggregate tax refunds owed to taxpayers is less than the Aggregate Refund Fund, the Administrators shall in addition to the tax refunds calculate the

prejudgment interest owed to each Class Member at the rate of 7.0% per annum as set by O.C.G.A. § 7-4-2(a)(1)(A). Each Class Member shall receive the ratio of his or her calculated prejudgment interest over the total prejudgment interest calculated for all taxpayers applied to the amount of the Aggregate Refund Fund available for the payment of interest.

The Administrators shall be given full access to the records of and full cooperation by Defendant's departments including, but not limited to, Information Technology, the BOA's Office and Tax Commissioner's Office in order to identify Class Members, confirm the identity of Class Members, obtain missing information for taxpayers in order to determine whether they are Class Members and to calculate the individual refunds owed to Class Members.

The identification of Class Members entitled to refunds and the amount of the individual refunds due to such Class Members is to be completed within nine (9) months of final approval of this Order.

The County and individual taxpayers shall have the right to object to the calculation of any individual refund calculations made by the Administrators including asserting any individual defenses to such individual's entitlement to the refund or the amount thereof. Such objection shall be filed with the Special Master as defined below within forty-five (45) days of the Administrators' notice of completion of the individual refund calculation. The Preliminary Approval Order will provide for the form of objections and required documentation for consideration of objections.

Finally, the page on the County's website will provide a claim form for any taxpayers not identified as Class Members by the Administrators to submit in the event they believe they are entitled to a refund with a time limit of forty-five (45) days from the posting of the individual refund calculation on the County's website ("Missing Class Member Claims"). The Preliminary Approval Order will provide for the form of Missing Class Member Claims and required

documentation for consideration of such claims. The Administrators shall review any Missing Class Member Claims and determine whether such taxpayer is in fact entitled to any refund, submit their conclusions to the taxpayer and Defendant who shall have fifteen (15) days to object to the Administrators' findings. Any such objections shall be heard by the Special Master as defined below. The Special Master's ruling is final and binding, except as to questions of law, which are subject to review by the Judge and/or any appellate court of this state with jurisdiction over the subject matter.

H. Administration of the Class

The individual Class Member refund amounts for each applicable refund year will be posted on a page on the County's website along with information about how a Class Member can object to individual refund amounts.

After the Administrators identify the Class Members entitled to refunds and calculate the individual refunds amounts, the Administrators will divide the Class Members into the following categories for purposes of distributing the refunds to the Class Members:

- Class Members still owning the property for which a refund is determined to be owed (hereinafter "Category 1 Class Members").
- Class Members no longer owning the property for which a refund is determined to be owed (hereinafter "Category 2 Class Members").

A claim form for collection of individual refunds for Category 2 Class Members will be submitted to the Court for approval along with the Motion for Preliminary Approval (the "Claim Form"). Additionally, a page will be created on the County's website providing the information contained in the Claim Form for the collection individual refunds.

For Category 2 Class Members, the Claim Form will be sent to what is believed to be the current mailing address with a form requiring that the taxpayer certify that he or she is the same

taxpayer for which the refund has been calculated. The taxpayer shall have sixty (60) days to return the certification. The refund shall be mailed in accordance with the timing procedures set forth below.

Rita Spalding is appointed Special Master to rule on any individual defenses or disputes in the individual refund calculation and administration process. The Special Master's decision shall be final and binding. The fees and expenses of the Special Master shall be paid from the Aggregate Refund Fund. In the event that Rita Spalding cannot serve, a substitute Special Master consented to by the Parties shall be appointed.

All Category 1 Class Members and those Category 2 Class Members who returned a properly executed Claim Form shall be the "Qualified Class Members" to whom refunds shall be paid as set forth below. The individual refund amounts shall be mailed to the Class Members in accordance with the timing procedures set forth below.

I. Qualified Class Member Refunds

Each Qualified Class Member will receive his or her pro-rata share of his or her calculated tax refund up to 100% of the total calculated refund due from the Aggregate Refund Fund, less Fees and Expenses (the "Pro-Rata Tax Refund"). "Pro rata" shall mean the proportion each Qualified Class Member's Pro-Rata Refund bears to the total Aggregate Refund Fund. This percentage shall be used to calculate each Qualified Class Member's pro rata share of the Fees and Expenses. Upon identification of all Qualified Class Members and determination of the Pro-Rata Tax Refund for each and determination of all Fees and Expenses, the Aggregate Refund Fund shall be divided by the sum of the Pro-Rata Tax Refund for each Qualified Class Member. The resulting percentage shall be each Qualified Class Member's portion of the Fees and Expenses ("Pro-Rata Percentage of Fees and Expenses"). The product of the Pro-Rata Percentage of Fees and Expenses

times the Fees and Expenses shall be deducted from the sum of each Qualified Class Member's Pro-Rata Tax Refund and the remainder shall be the amount distributed to each Qualified Class Member as set forth herein.

J. Refund Payment Process

Within thirty (30) days of the later of the expiration of the period for objecting to individual refund amounts or a final ruling by the Special Master on any individual refund calculation, the Administrators shall identify to the Toledo QSF Administrator the amount of refund due each Qualified Class Member and the address to which the refund is to be mailed (the "Administrators' Final Refund List"). The Toledo QSF Administrator shall issue refund checks to each Qualified Class Member from available funds in the Aggregate Refund Fund within fifteen (15) days of receipt of the Administrators' Final Refund List.

Any and all checks returned or uncashed after one hundred and twenty (120) days from issuance shall be canceled by the Toledo QSF Administrator (the "Expiration Date"). Following the Expiration Date, all monies remaining in the Aggregate Refund Fund after all payments have been made as outlined herein shall be returned pro rata to the County and School Board in a manner proportionate with their respective contributions to the Aggregate Refund Fund.

The Toledo QSF Administrator shall maintain accurate accounting records of all deposits and payments from the Aggregate Refund Fund Account and shall provide such accounting to Plaintiffs' Counsel and Defendant's Counsel upon request. The Toledo QSF Administrator shall file a notice of completion of administration ("Notice of Completion"), the form of which shall be included in the Motion for Final Approval, with the Court within thirty (30) days of completion of the administration and return of any remaining funds from the Aggregate Refund Fund Account

to the County and School Board pro-rata with their respective contribution of funds to the Aggregate Refund Fund.

K. General Provisions

1. Released Claims

Plaintiffs and Class Members agree to release and forever discharge, and by this Agreement do, for themselves, their heirs, executors and administrators, release and forever discharge Defendant, its past, present and future parent and affiliate corporations, offices and departments, and their respective past, present and future divisions, subsidiaries, affiliates and related governmental entities and their successors, assigns, directors, officers, employees, attorneys, agents and representatives, personally and as directors, officers, employees, attorneys, agents, or representatives (collectively, the “Releasees”), of and from all manner of action and actions, causes and causes of action, sums of money, covenants, contracts, controversies, agreements, promises, damages (including, but not limited to, attorneys fees), claims and demands for overpayment of taxes asserted in the Lawsuit related to or arising out of the improper application of the CUVA Statute or FLPA Statute as alleged in the Complaint in this action based on the use of the incorrect soil productivity for tax year 2014 through 2019 whether in law or in equity (the “Released Claims”). No claims for tax refunds or tax appeals raising issues or grounds other than those asserted in the Complaint in this Lawsuit shall be released. Neither the terms of this [Proposed] Consent Judgment nor the release contained herein shall affect any pending tax appeals raising issues or grounds other than those asserted in the Complaint in this Lawsuit.

2. Effect of Failure to Grant Final Approval

In the event that the Court fails to enter an Order granting Final Approval to this [Proposed] Consent Judgment, the Lawsuit shall resume, this [Proposed] Consent Judgment and any Order granted pursuant to this [Proposed] Consent Judgment, including but not limited to the Preliminary Approval Order shall have no res judicata or collateral estoppel effect and shall be of no force or effect, and the Parties' rights and defenses shall be restored without prejudice as if this [Proposed] Consent Judgment had never been entered into unless either: (1) Plaintiffs and Defendant agree in writing to a modification of the [Proposed] Consent Judgment and obtain approval of the [Proposed] Consent Judgment with such agreed to modification, or (2) Plaintiffs and Defendant successfully obtain reversal of the decision denying entry of the Order granting Final Approval to this [Proposed] Consent Judgment after reconsideration or appellate review.

3. Continuing Jurisdiction

The Court shall retain jurisdiction over the interpretation and implementation of this [Proposed] Consent Judgment, as well as any matters arising out of, or related to, the interpretation or implementation of this [Proposed] Consent Judgment.


SO ORDERED. This 12 day of November, 2020.



Judge Dwayne H. Gillis

I HAVE READ THIS [PROPOSED] CONSENT JUDGMENT CAREFULLY AND FULLY UNDERSTAND AND AGREE TO SAME ON BEHALF OF ALL CLASS MEMBERS.

ROBERTS TATE, LLC




James L. Roberts, IV
Georgia Bar No. 608580
jroberts@robertstate.com

ATTORNEYS FOR PLAINTIFFS

Post Office Box 21828
St. Simons Island, Georgia 31522
(912) 638-5200
(912) 638-5300 – Fax

I HAVE READ THIS [PROPOSED] CONSENT JUDGMENT CAREFULLY AND FULLY UNDERSTAND AND AGREE TO SAME ON BEHALF OF DEFENDANT.

BROWN, READDICK, BRUMGARTNER
CARTER, STRICKLAND & WATKINS,
LLP



G. Todd Carter
State Bar No. 113601

5 Glynn Avenue
Post Office Box 220
Brunswick, Georgia 31521
(912) 264-8544
(912) 264-9667 – Fax

ATTORNEYS FOR DEFENDANT

| Taxpayer | c/o | Address | City | State | Zip |
|-------------------------------|------------------------------------|---------------------------------|--------------|-------|-------|
| Abner Perrote | | 559 E Elizabeth Ave | Linden | NJ | 07036 |
| Adironadack Timber Co., Inc. | c/o Forest Investments Asso. | 15 Piedmont Center Ste 1250 | Atlanta | GA | 30305 |
| Alexander Land Company | Attn: Dennis Carey | P.O. Box 579 | Montezuma | GA | 31063 |
| Aucilla River Timberlands | | 6304 Peake Rd | Macon | GA | 31210 |
| Beasley Timber Management | | 770 Uvalda Hwy | Hazlehurst | GA | 31539 |
| Catchmark HBU, LLC | | 5 Concourse Pkwy Suite 2325 | Atlanta | GA | 30328 |
| Charles Johns & Donald Conner | | P.O. Box 1319 | Hilliard | FL | 32046 |
| Dubbers-Albrecht | Schulenburg Consulting Corporation | 1307 West Gramon Rd | Atlanta | GA | 30327 |
| Eric Timber | c/o Forest Investments Asso. | 15 Piedmont Center Ste 1250 | Atlanta | GA | 30305 |
| Forest Lands Holdings Inc. | | P.O. Box 3610 | Albany | GA | 31706 |
| GE Bell | | 10624 Hillside Dr | Macedlenny | FL | 32063 |
| Holand and Anna Ware | Trustees | 2797 West Sugarberry Dr | Eagle | ID | 83616 |
| Jimmy and Barbara S. Davis | | 753 Mizell Loop | Folkston | GA | 31537 |
| Joseph and Abby Davis | | 1177 Mizell Loop | Folkston | GA | 31537 |
| Keystone Forest Investments | c/o Forest Investments Asso. | 15 Piedmont Center Ste 1250 | Atlanta | GA | 30305 |
| Loncala, Inc. | | 25755 NW 130th Avenue | High Springs | FL | 32643 |
| MCB TL II, LLC | | 1127 Judson Rd Suite 126 | Longview | TX | 75601 |
| Norman Plantation, LLC | | 4960 Ortega Forest Dr | Jacksonville | FL | 32210 |
| Police and Fire Pension FIA | c/o Forest Investments Asso. | 15 Piedmont Center Ste 1250 | Atlanta | GA | 30305 |
| Rayonier Atlantic Timber | c/o Rayonier Tax Service | P.O. Box 161139 | Mobile | AL | 36616 |
| Regions Southeast Timber | c/o Resource Management | 9418 Highmarket St | Georgetown | SC | 29440 |
| Ronald Davis | Kay C. Davis | 3356 Spanish Creek Rd | Folkston | GA | 31537 |
| Sharon Padgett | | 10624 Hillside Dr | Macedlenny | FL | 32063 |
| TIAA Timberlands I, LLC | c/o Greenwood Resources Inc. | 1500 South First Ave Suite 115 | Portland | OR | 97201 |
| Toledo Manufacturing | | P.O. Box 488 | Folkston | GA | 31537 |
| Trail Ridge Land, LLC | | 2100 Southbridge Pkwy Suite 540 | Birmingham | AL | 35209 |
| Varn Turpentine & Cattle, LLC | | P.O. Box 40965 | Jacksonville | FL | 32201 |
| Varn, Inc. | | P.O. Box 10 | Hoboken | GA | 31542 |

Ex A CUA Address List

| Taxpayer | Address | City | State | Zip |
|---------------------------------|------------------------------|------------------|-------|-------|
| Varn Turpentine | P.O. Box 40965 | Jacksonville | FL | 32201 |
| 121 LLC | P.O. Box 457 | Starke | FL | 32091 |
| 848, LLC | 2405 SE CR 245 | Lake City | FL | 32025 |
| A C Gowen | 1151 Heathermore | Dacula | GA | 30019 |
| Adam B Raulerson & Sheri Hayes | 7584 Glynn Allyn Rd | Macclenny | FL | 32063 |
| Adam Raulerson | 7883 Red Top Rd | Macclenny | FL | 32063 |
| Amy Carter Massing | 294 Kigian Trail | Woodstock | GA | 30188 |
| Amy Nixon | 1286 Little Phoebe Church Rd | Folkston | GA | 31537 |
| Andrew Gowen | 3935 Spanish Creek Rd | Folkston | GA | 31537 |
| Anita & Marvin Daye | 4916 Fox Squirrel Dr | Blackshear | GA | 31516 |
| Ann Millar, et al | P.O. Box 693 | Sewanee | TN | 37375 |
| Archie Crews | 723 Samuel Crews Rd | Folkston | GA | 31537 |
| Austin Hickox | 647 Ohio St | Homeland | GA | 31537 |
| Auzzie Johns, Executor | 11655 North Co. Road 23A | Macclenny | FL | 32063 |
| Avery Crawford, Sandra Crawford | 2860 Canaday Loop | St George | GA | 31562 |
| B B Gowen c/o Chris Gowen | 522 Reynolds Rd | Folkston | GA | 31537 |
| B S Johns | 5159 Riverside Dr | Nahunta | GA | 31553 |
| Barbara Davis | 753 Mizell Loop | Folkston | GA | 31537 |
| Barbara Hatten Rev Living Trust | 223 Reynolds Bridge Rd | St George | GA | 31562 |
| Barney Robst | 497 Blackwater Rd | St George | GA | 31562 |
| Basil Crews | 291 Basil Crews Rd | Folkston | GA | 31537 |
| Becka Lloyd | 6507 Spanish Creek Rd | Folkston | GA | 31537 |
| Benjamin Chism | 129 Chism Trail | St George | GA | 31562 |
| Betty Crews | 206 Lee Crews Rd | St George | GA | 31562 |
| Betty Griffin | 150 Griffin Farm Rd | Folkston | GA | 31537 |
| Betty Jean Johns | 9336 River Rd | Nahunta | GA | 31553 |
| Billy Day | 180 S Alvah Brazell Rd | Kingston | GA | 31548 |
| Billy Mizell | 101 Mecca St | Dublin | GA | 31021 |
| Billy Thrift et al | 604 Billy Thrift Rd | Folkston | GA | 31537 |
| Bonnie Cooper | P.O. Box 637 | Folkston | GA | 31537 |
| Bonnie Ortner | 700 Live Oak St | Maitland | FL | 32751 |
| Brad Lloyd | 1344 Kingsland Dr | Folkston | GA | 31537 |
| Brad Miller | 1745 Pleasant Ln | Fernandina Beach | FL | 32034 |
| Branda & Joshua Popham | 6507 Spanish Creek Rd | Folkston | GA | 31537 |
| Brenda Maifarth | 7854 Maclean Rd | Tallahassee | FL | 32312 |
| Brent & Morgan Taylor | 6228 Spanish Creek Rd | Folkston | GA | 31537 |
| Brian & Phillip Canaday | 1957 Canaday Loop | St George | GA | 31562 |
| Brian Lloyd | 1326 Kingsland Dr | Folkston | GA | 31537 |
| Bruce Canaday | 5856 County Road 23C | Macclenny | FL | 32063 |
| Bryan Owens | 411 N Fredonia St Ste 102 | Longview | TX | 75601 |
| Budd King | 731 Walnut St | Folkston | GA | 31537 |
| Bufort Thrift, Jr. | 3204 Hwy 185 | St George | GA | 31562 |
| Calvin & Madria Crews | 3924 Main St | Folkston | GA | 31537 |
| Candy Land-Charlton LLC | P.O. Box 1888 | Waycross | GA | 31502 |
| Carl B Wells | 9226 Beardan Rd | Jacksonville | FL | 32220 |
| Carl Gibson | 4756 River Rd | Folkston | GA | 31537 |
| Carlos Crews | 156 SW Ponce Deleon Ave | Lake City | FL | 32055 |
| Carol Maddox | 131 Snowden Rd | Folkston | GA | 31537 |
| Carolyn Crawford | 937 Crawford Rd | St George | GA | 31562 |
| Carolyn Hinson | P.O. Box 66 | Kingsland | GA | 31548 |
| Carolyn Tyndal, Trustee | 96 Long Point Dr | Fernandina Beach | FL | 32034 |
| Catharine Stapleton | 217 Martin St | Folkston | GA | 31537 |
| Chad Smith | 16221 Shellcracker Rd | Jacksonville | FL | 32226 |
| Chandler Crumbley | 3061 Carter Community Dr | Folkston | GA | 31537 |

| | | | | |
|---------------------------------|-----------------------------------|--------------------|----|-------|
| Charles Crews | 451 Jimmie Todd Rd | Folkston | GA | 31537 |
| Charles Keene | 618 Iver N Allen Rd | Folkston | GA | 31537 |
| Charles King | 2574 Crescent Point Court | Green Cove Springs | FL | 32043 |
| Charlie Baggett | 436 Russell Blvd | St George | GA | 31562 |
| Cherill Mobley | 2928 Farley Burnsed Rd | St George | GA | 31562 |
| Cherrie Peason, Trustee | 1041 Old St Augustine Rd Room 117 | Jacksonville | FL | 32257 |
| Cheryl Raulerson, Trustee | P.O. Box 939 | Hilliard | FL | 32046 |
| Chester Stokes Jr | 25655 Marsh Landing Rd | Ponte Vedra | FL | 32082 |
| Chris Gowen | 522 Reynolds Rd | Folkston | GA | 31537 |
| Christopher Bradley | 344 Roscoe Blvd N | Ponte Vedra | FL | 32082 |
| CL Roddenberry | P.O. Box 125 | Folkston | GA | 31537 |
| Clara Pike | 232 Alfred St | Savannah | GA | 31408 |
| Clarice Mullins & Larry Mullins | 140 Amber Circle | Folkston | GA | 31537 |
| Claude Walker | 590 South 5th St | Macclenny | FL | 32063 |
| Clinton Mizell | 196 Ira Crews Rd | Folkston | GA | 31537 |
| Clyde Gibson | P.O. Box 1543 | Bartow | FL | 33831 |
| Clyde Sands | P.O. Box 236 | Macclenny | FL | 32063 |
| Cornelia Bates | 944 Crawford Rd | St George | GA | 31562 |
| Craig Crawford | 1362 Roberts Rd | St George | GA | 31562 |
| Curtis Harris | 1049 Samuel Crews Rd | Folkston | GA | 31537 |
| Cynthia Mortiz | P.O. Box 183 | Macclenny | FL | 32063 |
| Daniel Liddell, Jr. | 170 Oscar Rd | Baldwin | FL | 32234 |
| Daniel Murray | P.O. Box 246 | Folkston | GA | 31537 |
| Danny Stewart | 7811 Spanish Creek Rd | Folkston | GA | 31537 |
| Darrell and Carolyn Delp | 716 Farm Rd | St George | GA | 31562 |
| Darrell Crews | 10626 James Crews Rd | Sanderson | FL | 32087 |
| Darryl Whitt | 38810 Sparkman Rd | Dade City | FL | 33525 |
| David & Linda Browning | 1075 Crews Community Dr | Folkston | GA | 31537 |
| David Byrd | 2120 St Marys River Bluff | St George | GA | 31562 |
| David Christian | 29869 GA Hwy 121 | Folkston | GA | 31537 |
| David Ferrell | 2302 Sunnyside Dr | Waycross | GA | 31501 |
| David Glisson | 344 Henri St | Folkston | GA | 31537 |
| David McDaniel | 54 Traders Hill Rd | Folkston | GA | 31537 |
| David Rideout | 3860 Blalock Lane | Waycross | GA | 31503 |
| David Streweler | 193 Fern Dr | Folkston | GA | 31537 |
| David Yarborough | 30 Cedar Rd | Folkston | GA | 31537 |
| Dawn Thornton | P.O. Box 15422 | Fernandina Beach | GA | 32034 |
| Debbie Cross | P.O. Box 132 | Folkston | GA | 31537 |
| Deborah Kay Deal | 3428 Robin Ridge | Waycross | GA | 31503 |
| Deborah Wainwright | 107 Ben Leen Lane | Folkston | GA | 31537 |
| Debra Anne Shepherd | 1250 Chancey Dr | Folkston | GA | 31537 |
| Debra Fazio-Pena | 248 Hedge St | Kingsland | GA | 31548 |
| Debra G Turner | 1038 Janells River Dr | Folkston | GA | 31537 |
| Debra Johns, Trustee | P.O. Box 451 | Colbert | WA | 99005 |
| Debra Williams | 11151 Pine Estates Rd W | Jacksonville | FL | 32218 |
| Delores Gibson | P.O. Box 1589 | Waycross | GA | 31501 |
| Delores Todd | P.O. Box 820 | Folkston | GA | 31537 |
| Demery Lloyd, Jr. | 505 Mose Crews Rd | Folkston | GA | 31537 |
| Dennis Snowden Jr | 102 Juanita Dr | Lexington | SC | 29072 |
| Donald & Lawanda Jones | 103 Country Club Rd | Folkston | GA | 31537 |
| Donald Crews | 3924 Main St | Folkston | GA | 31537 |
| Donald Earl Mullis & Martha Ann | 155 Dave Brown Rd | St George | GA | 31562 |
| Donald Morrison | 130 Morrison Ln | Folkston | GA | 31537 |
| Donald Myers | 45157 Eula B Rd | Callahan | FL | 32011 |
| Donna Eunice | P.O. Box 125 | Folkston | GA | 31537 |
| Donna Eunice | 3776 W Main St | Folkston | GA | 31537 |

| | | | | | |
|-----|----|--|--|--|--|
| 001 | AD | | | | |
| 002 | AD | | | | |
| 003 | AD | | | | |
| 004 | AD | | | | |
| 005 | AD | | | | |
| 006 | AD | | | | |
| 007 | AD | | | | |
| 008 | AD | | | | |
| 009 | AD | | | | |
| 010 | AD | | | | |
| 011 | AD | | | | |
| 012 | AD | | | | |
| 013 | AD | | | | |
| 014 | AD | | | | |
| 015 | AD | | | | |
| 016 | AD | | | | |
| 017 | AD | | | | |
| 018 | AD | | | | |
| 019 | AD | | | | |
| 020 | AD | | | | |
| 021 | AD | | | | |
| 022 | AD | | | | |
| 023 | AD | | | | |
| 024 | AD | | | | |
| 025 | AD | | | | |
| 026 | AD | | | | |
| 027 | AD | | | | |
| 028 | AD | | | | |
| 029 | AD | | | | |
| 030 | AD | | | | |
| 031 | AD | | | | |
| 032 | AD | | | | |
| 033 | AD | | | | |
| 034 | AD | | | | |
| 035 | AD | | | | |
| 036 | AD | | | | |
| 037 | AD | | | | |
| 038 | AD | | | | |
| 039 | AD | | | | |
| 040 | AD | | | | |
| 041 | AD | | | | |
| 042 | AD | | | | |
| 043 | AD | | | | |
| 044 | AD | | | | |
| 045 | AD | | | | |
| 046 | AD | | | | |
| 047 | AD | | | | |
| 048 | AD | | | | |
| 049 | AD | | | | |
| 050 | AD | | | | |
| 051 | AD | | | | |
| 052 | AD | | | | |
| 053 | AD | | | | |
| 054 | AD | | | | |
| 055 | AD | | | | |
| 056 | AD | | | | |
| 057 | AD | | | | |
| 058 | AD | | | | |
| 059 | AD | | | | |
| 060 | AD | | | | |
| 061 | AD | | | | |
| 062 | AD | | | | |
| 063 | AD | | | | |
| 064 | AD | | | | |
| 065 | AD | | | | |
| 066 | AD | | | | |
| 067 | AD | | | | |
| 068 | AD | | | | |
| 069 | AD | | | | |
| 070 | AD | | | | |
| 071 | AD | | | | |
| 072 | AD | | | | |
| 073 | AD | | | | |
| 074 | AD | | | | |
| 075 | AD | | | | |
| 076 | AD | | | | |
| 077 | AD | | | | |
| 078 | AD | | | | |
| 079 | AD | | | | |
| 080 | AD | | | | |
| 081 | AD | | | | |
| 082 | AD | | | | |
| 083 | AD | | | | |
| 084 | AD | | | | |
| 085 | AD | | | | |
| 086 | AD | | | | |
| 087 | AD | | | | |
| 088 | AD | | | | |
| 089 | AD | | | | |
| 090 | AD | | | | |
| 091 | AD | | | | |
| 092 | AD | | | | |
| 093 | AD | | | | |
| 094 | AD | | | | |
| 095 | AD | | | | |
| 096 | AD | | | | |
| 097 | AD | | | | |
| 098 | AD | | | | |
| 099 | AD | | | | |
| 100 | AD | | | | |

| | | | | |
|-----------------------------------|----------------------------|--------------|----|-------|
| Donna Gowen Poe | 3410 Cypress Mill Rd #140 | Brunswick | GA | 31520 |
| Donnie Lloyd | 676 Hwy 1 | Folkston | GA | 31537 |
| Doris Willingham | 467 Cleveland Ave | Orange Park | FL | 32065 |
| Dorothy Brusckhe | 125 Bent Oak Ln | Folkston | GA | 31537 |
| Doug Tucker | 9995 Gate Pkwy N Suite 330 | Jacksonville | FL | 32246 |
| Douglas Dupont | 6430 Hyde Grove Ave | Jacksonville | FL | 32210 |
| Douglas Gowen | P.O. Box 116 | Folkston | GA | 31537 |
| Douglas Heathcoat | 8920 Snow Hill Ln | Jacksonville | FL | 32221 |
| Douglas Raulerson, Jr. | 7531 Old Moniac Rd | St George | GA | 31562 |
| Dylan Crawford | 5361 Creative Drive | Jacksonville | FL | 32218 |
| Earle Knabb, Jr. | 6636 Hwy 185 | St George | GA | 31562 |
| Edna E Taylor | 677 Willie Dixon Rd | Folkston | GA | 31537 |
| Edward McCormick | 3745 Hwy 252 | Folkston | GA | 31537 |
| Elaine Beverly | 560 Grantham Rd | Jesup | GA | 31546 |
| Eleanor Chesser | 8877 Spanish Creek Rd | Folkston | GA | 31537 |
| Elizabeth Thompson | 641 N Henry St | Glennville | GA | 30427 |
| Elsie Murray | 271 Murray Ln | Folkston | GA | 31537 |
| Emma Taylor | 83 Barm Rpad | St George | GA | 31562 |
| Erich Johnson | 7794 Spanish Creek Rd | Folkston | GA | 31537 |
| Erin Waters | 868 Sardis Rd | Folkston | GA | 31537 |
| Estate of Emery Braddock Stokes | P.O. Box 483 | Baldwin | FL | 32234 |
| Estelle A Carver Et Al | 1514 Barker Blvd | St George | GA | 31562 |
| Evelyn D Miller | 593 Willie Dixon Rd | Folkston | GA | 31537 |
| Evelyn Raulerson (Trust) | 11738 Houle Rd | Jacksonville | FL | 32218 |
| Everett Sirk | P.O. Box 1181 | Glen St Mary | FL | 32040 |
| Everette Crews, Jr. | 28682 Lacy Crews Rd | Sanderson | FL | 32087 |
| F L Murray, Jr c/o Robert Harting | 346 Effie Lane | Folkston | GA | 31537 |
| Faydell Brooks | 11848 Pegasus Dr | Jacksonville | FL | 32223 |
| Felton Thrift | 206 Alfred Thrift Rd | St George | GA | 31562 |
| Fern & Andree Bienvenue | 833 Barber Branch Rd | St George | GA | 31562 |
| Floyd Pickren | 327 B M Prescott Rd | Folkston | GA | 31537 |
| Floyd Sikes | 121 Centerville Ln | Folkston | GA | 31537 |
| Fountain Family Partnership | 930 Peek Street NW | Conyers | GA | 30012 |
| Francis Gowen | P.O. Box 653 | Folkston | GA | 31537 |
| Franklin Holden | 2815 Peach Dr | Jacksonville | FL | 32246 |
| Fred Mershon | 2360 Janell's River Dr | Folkston | GA | 31537 |
| Freddie Miller | 593 Willie Dixon Rd | Folkston | GA | 31537 |
| Frederick Thrift, Trustee | 4312 Gum Tree Lane | Lexington | KY | 40513 |
| G Curtis Gowen | P.O. Box 145 | Folkston | GA | 31537 |
| G Mark Gowen | P.O. Box 234 | Folkston | GA | 31537 |
| Gail Raulerson Davis | 14549 State Rd 121 N | Macclenny | FL | 32063 |
| Gail Robertson | 11045 117th St N | Seminole | FL | 33778 |
| Gary Crews | 115 Ivy Buck Crews Ln | Folkston | GA | 31537 |
| Gary Gowen | 1285 Gibson Post Rd | Folkston | GA | 31537 |
| Gencie Rewis | 936 Crawford Rd | St George | GA | 31562 |
| Gene & Ruth Osteen | 332 Blackwater Rd | St George | GA | 31562 |
| Geneva Smith | P.O. Box 1413 | Hilliard | FL | 32046 |
| George Bryant | 4451 Ralph Davis Rd | Folkston | GA | 31537 |
| George Chisholm | 10776 Hwy 185 | St George | GA | 31562 |
| George Crowther | 4121 Ralph Davis Rd | Folkston | GA | 31537 |
| George E Bell | 10624 Hillside Dr | Macclenny | FL | 32063 |
| George Gibson | 385 Gibson Post Rd | Folkston | GA | 31537 |
| George Knabb | 3913 Raintree Dr | Macclenny | FL | 32063 |
| George Mark Gowen | P.O. Box 234 | Folkston | GA | 31537 |
| George R Gowen, III | P.O. Box 445 | Folkston | GA | 31537 |
| Geraldine Brock | 28270 Hwy 17 | Waverly | GA | 31565 |

| | | | | |
|-----------------------------------|-----------------------------|--------------------|----|-------|
| Glenda N Williams | P.O. Box 15345 | Fernandina Beach | FL | 32034 |
| Gordon R Jacoby & Paula L | 129 Pinewood St | Folkston | GA | 31537 |
| Gowen Enterprises, Inc. | 10514 Hwy 1 | Folkston | GA | 31537 |
| Gowen Family Ltd Partnership | 35715 Okefenokee Dr | Folkston | GA | 31537 |
| Grace Hendrix | 881 Haddock Rd | Kingsland | GA | 31548 |
| Gracie Singletary | 212 Daniel Lawson Rd | St George | GA | 31562 |
| Harley Hickox | 6636 Spanish Creek Rd | Folkston | GA | 31537 |
| Harold F Stokes & Kay B Stokes | 3998 CR 119 | Bryceville | FL | 32009 |
| Harold S Gowen | P.O. Box 715 | Folkston | GA | 31537 |
| Harry D Taylor | 4851 Medway Hall Pl | Jacksonville | FL | 32225 |
| Harry Gibson | 7736 Georgetown Chase | Roswell | GA | 30075 |
| Harry Todd & Nora V. Todd | 690 Grace Chapel Rd | Folkston | GA | 31537 |
| Harry W Morgan | 375 Eton Prescott | Folkston | GA | 31537 |
| Henry & Robin Miller | 4309 Hwy 1 | Folkston | GA | 31537 |
| Henry McCall | P.O. Box 428 | Folkston | GA | 31537 |
| Herbert & Nancy Murray | 395 Ralph Davis Rd | Folkston | GA | 31537 |
| Hilliard Avalon Farm LLC | 18391 Avalon Dr | Hilliard | FL | 32046 |
| HJ Murray, Sr. | 241 Swamp Perimeter Rd | Folkston | GA | 31537 |
| Holland Lee and James Clark | P.O. Box 176 | Folkston | GA | 31537 |
| Horace Peacock | 12949 State Rd 471 | Webster | FL | 33597 |
| Hugh Chancey | 70 Chancey Dr | Folkston | GA | 31537 |
| Hugh Chancey c/o Debra Shepherd | 1250 Chancey Dr | Folkston | GA | 31537 |
| Ira Richard Crews | 1567 Paxton Rd | Folkston | GA | 31537 |
| Iris Turner | 32 Desota St | Folkston | GA | 31537 |
| Ivey King | 74 Dallas Cir | Folkston | GA | 31537 |
| J & B Family Holdings LLC | 3240 South Fletcher Apt 776 | Fernandina Beach | FL | 32034 |
| J E Stewart | P.O. Box 1888 | Waycross | GA | 31502 |
| J H Todd | 690 Grace Chapel Rd | Folkston | GA | 31537 |
| J R Jones | 506 Ann St | St Marys | GA | 31558 |
| J S Haddock | 366 The Hill Rd | Folkston | GA | 31537 |
| J S Prescott | 1411 Highland Dr | Fernandina Beach | FL | 32034 |
| Jack Prescott | 4629 River Rd | Folkston | GA | 31537 |
| Jaclyn Beadle | 103 Victoria Blvd | Kingsland | GA | 31548 |
| Jacquelyn Messer | 3190 May Bluff Rd | Folkston | GA | 31537 |
| James & Melissa Finley | 235 Alamo Ln | Folkston | GA | 31537 |
| James & Sidney Gowen | 10514 Hwy 1 | Folkston | GA | 31537 |
| James Alton Conner | 2790 Second St | Folkston | GA | 31537 |
| James Crews | 10626 James Crews Rd | Sanderson | FL | 32087 |
| James Crews | P.O. Box 366 | Folkston | GA | 31537 |
| James Dorsey Crews | P.O. Box 366 | Folkston | GA | 31537 |
| James Eaton et al | 2307 Manchester St | Waycross | GA | 31501 |
| James Giddens | 6512 River Rd | Folkston | GA | 31537 |
| James Gowen | 30761 Hwy 121 | Folkston | GA | 31537 |
| James Gowen, Jr | P.O. Box 577 | Folkston | GA | 31537 |
| James H Giddens Jr | 6385 River Rd | Folkston | GA | 31537 |
| James I Bryant | 172 Jim Bryant Rd | Folkston | GA | 31537 |
| James J Urbanik & Linda M Urbanik | 12508 Balm Riverview | Riverview | FL | 33579 |
| James L. Cavanaugh | 44 32nd Avenue South | Jacksonville Beach | FL | 32250 |
| James Petty Jr. | 34219 Old Baldwin Rd | Callahan | FL | 32011 |
| James R Wilson | 4670 GA Hwy 122 E | Hahira | GA | 31636 |
| James Thompson | 335 Latrelle Ln | Folkston | GA | 31537 |
| James V and Barbara Aldridge | 264 Owen Aldridge Rd | Folkston | GA | 31537 |
| James Wilson | 2336 Mose Crews Rd | Folkston | GA | 31537 |
| Janet Miller et al | 1745 Pleasant Ln | Fernandina Beach | FL | 32034 |
| Janet Snowden | 1230 Traders Hill Rd | Folkston | GA | 31537 |
| Janice Fussell | 4 Flint Creek Dr | Richmond Hill | GA | 31324 |

| | | | | |
|--------------------------------------|-------------------------------------|------------------|----|-------|
| Jeffrey Nettles et al | 7145 Fitzpatrick Ln | Jacksonville | FL | 32226 |
| Jennifer Marzolf | 305 East Water Street | Washington | NC | 27889 |
| Jesse Crews, Jr. | P.O. Box 206 | St. George | GA | 31562 |
| Jesse Nettles Jr | 51 Heatherwood Ln | Folkston | GA | 31537 |
| Jimmie O'Berry | 50 Raynor Ln | Folkston | GA | 31537 |
| Jimmy Lee Vaughan | 3282 Tiger Hole Rd | Jacksonville | FL | 32216 |
| Jody Canaday | 1830 Canaday Loop | St George | GA | 31562 |
| Joe B Crews | 970 Ira Crews Rd | Folkston | GA | 31537 |
| Joe Chesser | 1458 Altman Rd | Folkston | GA | 31537 |
| John & Theresa Crawford | 7995 Hwy 185 | St George | GA | 31562 |
| John & Wanda Raulerson | 13374= NCR 23A | Macclenny | FL | 32063 |
| John Barker | 3334 Piney Way | Loganville | GA | 30052 |
| John F Canady | P.O. Box 208 | St George | GA | 31562 |
| John Johnson | 180 Mariners Dr | Kingsland | GA | 31548 |
| John Kennedy | P.O. Box 209 | Glen St Mary | FL | 32040 |
| John L O'Quinn | 1295 Mattox Rd | Folkston | GA | 31537 |
| John Pierre Deffes | 167 Hugh Dr | Folkston | GA | 31537 |
| John Prewitt | 884 Barker Blvd | St George | GA | 31562 |
| John Sauls | 181 Traders Hill Rd | Folkston | GA | 31537 |
| John W. and Louise Bryant | 1105 Sardis Rd | Folkston | GA | 31537 |
| Johnny Crawford | 8245 Hwy 185 | St George | GA | 31562 |
| Joseph A Jones & Laura Jones | 457 Redwood Dr | Folkston | GA | 31537 |
| Joseph Bertros | 511 E Minnesota Avenue | Macclenny | FL | 32063 |
| Joseph Crews | 5398 Alabama Ave | Omega | GA | 31775 |
| Joseph Ferrell Cooper/ Bonnie Cooper | P.O. Box 637 | Folkston | GA | 31537 |
| Joseph Gowen | 659 E Church St | Mount Vernon | GA | 30445 |
| Joseph Higdon, et al | 310 Higdon Rd | Baldwin | FL | 32234 |
| Joseph Reddish | 29235 Hwy 121 | Folkston | GA | 31537 |
| Joseph/Blake Jones | 457 Redwood Dr | Folkston | GA | 31537 |
| Joshua Mullens | 400 Health Park Blvd | Macclenny | FL | 32063 |
| Joy Canaday, Trustee | 8550 Argyle Business Loop Unit 1406 | Jacksonville | FL | 32244 |
| Joyce Dinkins | 6415 Spanish Creek Rd | Folkston | GA | 31537 |
| Joyce Thrift | 335 Jim Red Rd | St George | GA | 31562 |
| Julius Coleman | 271 Seab Kennison Rd | Folkston | GA | 31537 |
| Justin King | 1264 Kingfisher Landing | Folkston | GA | 31537 |
| Justin Self | 37391 El Terrance | Folkston | GA | 31537 |
| Karen Lee | 5341 River Rd | Folkston | GA | 31537 |
| Kathleen Raulerson | 7531 Old Moniac Rd | St George | GA | 31562 |
| Kathryn Harrison | 731 Turkey Creek | Alachua | FL | 32615 |
| Kay Barker | 130 Magnolia Ave | Palatka | FL | 32177 |
| KBS 2008 LLC | 1879 Salt Myrtle Ln | Orange Park | FL | 32003 |
| Keith & Cathy Canaday | P.O. Box 208 | St George | GA | 31562 |
| Keith Boston | P.O. Box 1205 | Callahan | FL | 32011 |
| Keith Canaday | Box 208 | St George | GA | 31562 |
| Kenneth & Gail Kirkland | 1165A South 6th St | Macclenny | FL | 32063 |
| Kenneth Anderson | 459 Buckshot Rd | St George | GA | 31562 |
| Kenneth Clark | 4122 Bluff Harbor Way | Wellington | FL | 33449 |
| Kenneth Hicks | 1963 Oak Dr | Fernandina Beach | FL | 32034 |
| Kenneth Johns | 325 Lester Loop | Waycross | GA | 31503 |
| Kenneth Jones | 825 Samuel Crews Rd | Folkston | GA | 31537 |
| Kevin King | 263 Buchanan Land Dr | Folkston | GA | 31537 |
| Kevin Mock | 969 Dawsie Crews Rd | St George | GA | 31562 |
| Kyle Hicks | 9531 Hwy 185 | St George | GA | 31562 |
| Lamar & Ethelene Kitchings | 1855 Carter Community Rd | Folkston | GA | 31537 |
| Lamare Garrett | 241618 County Rd 121 | Hilliard | FL | 32046 |
| Larry Crews | 451 Jimmie Todd Rd | Folkston | GA | 31537 |

| | | | | |
|-----------------------------------|--------------------------------|--------------|----|-------|
| Larry Lloyd | 412 Lloyd Ln | Folkston | GA | 31537 |
| Larry McMillan | 99 Willie Chesser Rd | Folkston | GA | 31537 |
| Larry Morris | 86079 Clyde St | Yulee | FL | 32097 |
| Laura Elizabeth Jones | 457 Redwood Dr | Folkston | GA | 31537 |
| Laura Stokes | 2800 Sheffield Dr | Missoula | MT | 59808 |
| Laverne Carter | 244 Perch Rd | Waycross | GA | 31503 |
| Lee Gowen | 215 Pinewood St | Folkston | GA | 31537 |
| Lenora Lucree | 669 Robin Ln | Homeland | GA | 31537 |
| Lenore Dube | 669 Robin Ln | Homeland | GA | 31537 |
| Leo Wellence, III | 46170 Augustus Ave | Yulee | FL | 32097 |
| Leslie and Mary Blair | 31619 Highway 121 | Folkston | GA | 31537 |
| Lewis Stokes, Cheryl Stokes et al | 4969 Bailey Haddock Lane | Hilliard | FL | 32046 |
| Lillie Peacock | 188 Odum Peacock Rd | Folkston | GA | 31537 |
| Linda Faye Canaday | P.O. Box 1696 | Glen St Mary | FL | 32040 |
| Lloyd Kahlich | 238 Alfred St | Savannah | GA | 31408 |
| Lloyd Pike, Successor Trustee | 6 North Cromwell Rd | Savannah | GA | 31410 |
| Lois B. Canaday | 86 Crawford Loop | St George | GA | 31562 |
| Lonnie Todd | 229 Newell Rd | Folkston | GA | 31537 |
| Lucas Gowen | 422 Hoof Print Ln | Folkston | GA | 31537 |
| Malcolm Mathison, III | 4590 Ralph Davis Rd | Folkston | GA | 31537 |
| Mallette B Clark Et Al | P.O. Box 176 | Folkston | GA | 31537 |
| Marcus & Rita Rhoden | P.O. Box 742 | Macclenny | FL | 32063 |
| Margaret T Oliver, Trustee | P.O. Box 161139 | Mobile | AL | 36616 |
| Marian Allen | 177 Murray Ln | Folkston | GA | 31537 |
| Marie Hill | 222 High Street | Valdosta | GA | 31602 |
| Marieyeh C Felice | 16 Brock McClain Rd | Folkston | GA | 31537 |
| Marilyn Stokes | 8091 CR 121 | Bryceville | FL | 32009 |
| Marjorie Crews | 154 Beagle Blvd | Alma | GA | 31510 |
| Mark G Gowen | P.O. Box 445 | Folkston | GA | 31537 |
| Mark Pickren | 289 Roland Ln | Folkston | GA | 31537 |
| Mark Thrift | 1626 Allen O'Berry Cemetery Rd | Folkston | GA | 31537 |
| Marlene Rhoden | 1151 Hwy 94 | St George | GA | 31562 |
| Marshall Crews | 759 Jake Johns Rd | Nahunta | GA | 31553 |
| Marshall Dell & Annette Crews | 302 Basil Crews Rd | Folkston | GA | 31537 |
| Mary Crumley | 12425 Jeremy's Landing Court | Jacksonville | FL | 32258 |
| Mary Elizabeth Gowen | 215 Pinewood St | Folkston | GA | 31537 |
| Mary McQueen | 3033 Hoadly St SE | Olympia | WA | 98501 |
| Mary Willis | 245 Arbor Rd | St George | GA | 31562 |
| Matthew Cook | 18630 Broken Arrow Rd | Hilliard | FL | 32046 |
| Meares Family Trust | 14 Ulster Court | Palm Coast | FL | 32164 |
| Melvin Jones | 36116 Gage Rd | Callahan | FL | 32011 |
| Melvin R and Irene D Williams | 4413 Barker Blvd | St George | GA | 31562 |
| Michael & Krystle Dean | 453 Pine Acres Rd | St George | GA | 31562 |
| Michael A Cartwright & Darcy Ann | 270 Ponderosa Ln | Axson | GA | 31624 |
| Michael A Todd & Justin L. Todd | P.O. Box 820 | Folkston | GA | 31537 |
| Michael Horne Jr. | P.O. Box 1011 | Hilliard | FL | 32046 |
| Michael King | 856 Ira Crews Rd | Folkston | GA | 31537 |
| Michael Linton | 169 Stokes Lake Rd | Folkston | GA | 31537 |
| Michael S Chism | P.O. Box 241 | Macclenny | FL | 32063 |
| Michael Stokes et al | 4079 CR 119 | Bryceville | FL | 32009 |
| Michael Wayne Manges | 155 Dave Brown Rd | St George | GA | 31562 |
| Mickey Canaday | 1516 Canaday Loop | St George | GA | 31562 |
| Mickie Canaday | 1516 Canaday Loop | St George | GA | 31562 |
| Mike Maddox | 518 Lavender Rd | Folkston | GA | 31537 |
| Millard Canaday | 8773 Loest Rd | Jacksonville | FL | 32234 |
| Mitchell Crofts | 3014 Shiloh Ln | Charleston | SC | 29414 |

| Code | Category | Description | Value | Unit | Notes |
|------|----------|-------------|-------|------|-------|
| 0001 | AD | ... | ... | ... | ... |
| 0002 | AD | ... | ... | ... | ... |
| 0003 | AD | ... | ... | ... | ... |
| 0004 | AD | ... | ... | ... | ... |
| 0005 | AD | ... | ... | ... | ... |
| 0006 | AD | ... | ... | ... | ... |
| 0007 | AD | ... | ... | ... | ... |
| 0008 | AD | ... | ... | ... | ... |
| 0009 | AD | ... | ... | ... | ... |
| 0010 | AD | ... | ... | ... | ... |
| 0011 | AD | ... | ... | ... | ... |
| 0012 | AD | ... | ... | ... | ... |
| 0013 | AD | ... | ... | ... | ... |
| 0014 | AD | ... | ... | ... | ... |
| 0015 | AD | ... | ... | ... | ... |
| 0016 | AD | ... | ... | ... | ... |
| 0017 | AD | ... | ... | ... | ... |
| 0018 | AD | ... | ... | ... | ... |
| 0019 | AD | ... | ... | ... | ... |
| 0020 | AD | ... | ... | ... | ... |
| 0021 | AD | ... | ... | ... | ... |
| 0022 | AD | ... | ... | ... | ... |
| 0023 | AD | ... | ... | ... | ... |
| 0024 | AD | ... | ... | ... | ... |
| 0025 | AD | ... | ... | ... | ... |
| 0026 | AD | ... | ... | ... | ... |
| 0027 | AD | ... | ... | ... | ... |
| 0028 | AD | ... | ... | ... | ... |
| 0029 | AD | ... | ... | ... | ... |
| 0030 | AD | ... | ... | ... | ... |
| 0031 | AD | ... | ... | ... | ... |
| 0032 | AD | ... | ... | ... | ... |
| 0033 | AD | ... | ... | ... | ... |
| 0034 | AD | ... | ... | ... | ... |
| 0035 | AD | ... | ... | ... | ... |
| 0036 | AD | ... | ... | ... | ... |
| 0037 | AD | ... | ... | ... | ... |
| 0038 | AD | ... | ... | ... | ... |
| 0039 | AD | ... | ... | ... | ... |
| 0040 | AD | ... | ... | ... | ... |
| 0041 | AD | ... | ... | ... | ... |
| 0042 | AD | ... | ... | ... | ... |
| 0043 | AD | ... | ... | ... | ... |
| 0044 | AD | ... | ... | ... | ... |
| 0045 | AD | ... | ... | ... | ... |
| 0046 | AD | ... | ... | ... | ... |
| 0047 | AD | ... | ... | ... | ... |
| 0048 | AD | ... | ... | ... | ... |
| 0049 | AD | ... | ... | ... | ... |
| 0050 | AD | ... | ... | ... | ... |
| 0051 | AD | ... | ... | ... | ... |
| 0052 | AD | ... | ... | ... | ... |
| 0053 | AD | ... | ... | ... | ... |
| 0054 | AD | ... | ... | ... | ... |
| 0055 | AD | ... | ... | ... | ... |
| 0056 | AD | ... | ... | ... | ... |
| 0057 | AD | ... | ... | ... | ... |
| 0058 | AD | ... | ... | ... | ... |
| 0059 | AD | ... | ... | ... | ... |
| 0060 | AD | ... | ... | ... | ... |
| 0061 | AD | ... | ... | ... | ... |
| 0062 | AD | ... | ... | ... | ... |
| 0063 | AD | ... | ... | ... | ... |
| 0064 | AD | ... | ... | ... | ... |
| 0065 | AD | ... | ... | ... | ... |
| 0066 | AD | ... | ... | ... | ... |
| 0067 | AD | ... | ... | ... | ... |
| 0068 | AD | ... | ... | ... | ... |
| 0069 | AD | ... | ... | ... | ... |
| 0070 | AD | ... | ... | ... | ... |
| 0071 | AD | ... | ... | ... | ... |
| 0072 | AD | ... | ... | ... | ... |
| 0073 | AD | ... | ... | ... | ... |
| 0074 | AD | ... | ... | ... | ... |
| 0075 | AD | ... | ... | ... | ... |
| 0076 | AD | ... | ... | ... | ... |
| 0077 | AD | ... | ... | ... | ... |
| 0078 | AD | ... | ... | ... | ... |
| 0079 | AD | ... | ... | ... | ... |
| 0080 | AD | ... | ... | ... | ... |
| 0081 | AD | ... | ... | ... | ... |
| 0082 | AD | ... | ... | ... | ... |
| 0083 | AD | ... | ... | ... | ... |
| 0084 | AD | ... | ... | ... | ... |
| 0085 | AD | ... | ... | ... | ... |
| 0086 | AD | ... | ... | ... | ... |
| 0087 | AD | ... | ... | ... | ... |
| 0088 | AD | ... | ... | ... | ... |
| 0089 | AD | ... | ... | ... | ... |
| 0090 | AD | ... | ... | ... | ... |
| 0091 | AD | ... | ... | ... | ... |
| 0092 | AD | ... | ... | ... | ... |
| 0093 | AD | ... | ... | ... | ... |
| 0094 | AD | ... | ... | ... | ... |
| 0095 | AD | ... | ... | ... | ... |
| 0096 | AD | ... | ... | ... | ... |
| 0097 | AD | ... | ... | ... | ... |
| 0098 | AD | ... | ... | ... | ... |
| 0099 | AD | ... | ... | ... | ... |
| 0100 | AD | ... | ... | ... | ... |

| | | | | |
|--------------------------------------|--------------------------------|--------------------|----|-------|
| Monroe Todd | 140 Cherry St | Folkston | GA | 31537 |
| Morris Peacock | 2022 CR 739 | Webster | FL | 33597 |
| Myra Pearce | 14080 Winokur Rock Rd | Folkston | GA | 31537 |
| Noble Kurth | 1840 NW 42nd St | Ft. Lauderdale | FL | 33309 |
| Noel D Cox | 71 Prospect Rd | Folkston | GA | 31537 |
| Nola Jean Crawford | 1340 Roberts Rd | St George | GA | 31562 |
| Norma B Crews Revocable Trust | 7356 Pierce Rd | Glen St Mary | FL | 32040 |
| Orival & Shirley Thompson | 645 Buckshot Rd | St George | GA | 31562 |
| Owens Family Trust | P.O. Box 1424 | Macclenny | FL | 32063 |
| Pamela Conner | 124 Anguilla Dr | Brunswick | GA | 31523 |
| Patagonia Partners | P.O. Box 2266 | Waycross | GA | 31502 |
| Patricia Carter | 1582 Carter Community Rd | Folkston | GA | 31537 |
| Patrick Brooks | 6114 Spanish Creek Rd | Folkston | GA | 31537 |
| Patrick Mobley & Carolyn Tyndall | 1607 North Patterson St | Valdosta | GA | 31602 |
| Patsy Crews | 1442 Paxton Rd | Folkston | GA | 31537 |
| Pearl Batton | 170 Broadway | Folkston | GA | 31537 |
| Phillip & Susan Canaday | 1957 Canaday Loop | St George | GA | 31562 |
| Pickren Enterprises Inc | 51 Mills St | Folkston | GA | 31537 |
| Poderea Terranova LLC | 1235 North Loop West Suite 205 | Houston | TX | 77008 |
| Prescott Lee | 5341 River Rd | Folkston | GA | 31537 |
| R B Lloyd | 2459 Gibson Post Rd | Folkston | GA | 31537 |
| R C Peoples Inc. | P.O. Box 278 | Folkston | GA | 31537 |
| Ralph & Lona Davis | 540 Ralph Davis Rd | Folkston | GA | 31537 |
| Ralph Hickox et al | 507 N Ohio St | Homeland | GA | 31537 |
| Ralph Lloyd | 1324 Kingsland Rd | Folkston | GA | 31537 |
| Randall Gowen Jr. | 327 Gowen Dr | Woodbine | GA | 31569 |
| Randall Kitchings | 11 Vinson Ln | Folkston | GA | 31537 |
| Ray Strickland | 1667 Pierce Chapel Rd | Hoboken | GA | 31542 |
| Raymond Lewis | P.O. Box 747 | Hilliard | FL | 32046 |
| Raymond Widdowson | 1358 Riviera Dr | Green Cove Springs | FL | 32043 |
| Reece & Janelle Dillon | 2044 Andreau Rd | Atlantic Beach | FL | 32233 |
| Rex & Melissa Beasley | 669 Ralph Davis Rd | Folkston | GA | 31537 |
| Rhonda Birke | 215 Tom Crews Rd | Folkston | GA | 31537 |
| Rhonda Eve Blair Murray | 31619 Highway 121 | Folkston | GA | 31537 |
| Richard & Penny Raulerson | 63 Penny's Ln | St George | GA | 31562 |
| Richard D and Valerie Gowen | P.O. Box 116 | Folkston | GA | 31537 |
| Richard Raulerson | 1023 McDowell St | St Marys | GA | 31558 |
| Richard Rewis | 1349 Bulah Land Farms Rd | St George | GA | 31562 |
| Richard Taylor Trustee | P.O. Box 216 | Folkston | GA | 31537 |
| Robert & Marian Allen | 177 Murray Ln | Folkston | GA | 31537 |
| Robert A Massotti | 452 Gowen Dr | Folkston | GA | 31537 |
| Robert C Millar | 2245 Ravens Den Rd | Sewanee | TN | 37375 |
| Robert Calvert | 2095 Janell's River Dr | Folkston | GA | 31537 |
| Robert Gay | 2639 2nd Street | Folkston | GA | 31537 |
| Robert Harting Jr. | 246 Effie Ln | Folkston | GA | 31537 |
| Robert J Wilson, Jr & Melissa Wilson | 2336 Mose Crews Rd | Folkston | GA | 31537 |
| Robert Nelson | 10950 SW 55th St | Davie | FL | 33328 |
| Robert O'Berry | 3074 River Rd | Folkston | GA | 31537 |
| Robert T Franques & Melissa R | 235 Hugh Dr | Folkston | GA | 31537 |
| Rodney S Bell | P.O. Box 173 | St George | GA | 31562 |
| Rodney S Bell | P.O. Box 55 | St George | GA | 31562 |
| Roger & Terri Taylor | 102 Arbor Rd | St George | GA | 31562 |
| Ronald & Carrie Hopkins | 2144 Matefield Rd | Jacksonville | FL | 32225 |
| Ronald & Kay Davis | 3356 Spanish Creek Rd | Folkston | GA | 31537 |
| Ronald and Judy Griffin | 297 Silver Lake Rd | Hoboken | GA | 31542 |
| Ronnie Edward Crews & Norma | 7356 Pierce Rd | Glen St Mary | FL | 32040 |

| | | | | |
|----------------------------------|--------------------------------|------------------|----|-------|
| Rosalie Carter | 2351 Carter Community Rd | Folkston | GA | 31537 |
| Ross & Lorie Swanson | 40 Swanson Ln | St George | GA | 31562 |
| Roy O'Berry c/o Leroy O'Berry | 2654 River Rd | Folkston | GA | 31537 |
| Roy Stokes | P.O. Box 780 | Hilliard | FL | 32046 |
| Roy Whitehead | 3765 Ralph Davis Rd | Folkston | GA | 31537 |
| Ruby Gowen | 31543 Hwy 121 | Folkston | GA | 31537 |
| Ruby Sikes | 437 Royal Petty Rd | Folkston | GA | 31537 |
| Russell Geiger, et al | 11536 Wingate Rd N | Jacksonville | FL | 32218 |
| Russell Murray | P.O. Box 663 | Folkston | GA | 31537 |
| Samantha Elise Mathison | 4590 Ralph Davis Rd | Folkston | GA | 31537 |
| Scott Thrift | 2472 River Rd | Folkston | GA | 31537 |
| Shaon J Matejka, Trustee | 4756 River Rd | Folkston | GA | 31537 |
| Sharon Bell Padgett | P.O. Box 1252 | Glen St Mary | FL | 32040 |
| Sharon Bell Padgett | 59 Little Swamp Rd | Folkston | GA | 31537 |
| Sharon Crocker | P.O. Box 565 | Kingsland | GA | 31548 |
| Sharon F Presley | 323 Willie Chesser Rd | Folkston | GA | 31537 |
| Sharon Prescott | 7543 Newell Rd | Folkston | GA | 31537 |
| Shelby Lloyd | 1307 Kingsland Dr | Folkston | GA | 31537 |
| Shirley Ann White Gay | 2010 Pine Valley Court | Greensboro | GA | 30642 |
| Shirley Morris | 3052 E Geranium Ave | Coolidge | GA | 31738 |
| Sidney E Bell | P.O. Box 173 | St George | GA | 31562 |
| Sidney Lee Gowen | 250 The Hill Rd | Folkston | GA | 31537 |
| Spanish Creek Nursery Inc. | 1725 Memorial Park Dr | Jacksonville | FL | 32204 |
| Spread Oak Farm LLC | 804 S Edison Ave | Tampa | FL | 33606 |
| Stephen Dell | 291 Basil Crews Rd | Folkston | GA | 31537 |
| Sterling Trust Co. c/o C Bradley | 344 Roscoe Blvd N | Ponte Vedra | FL | 32082 |
| Steve McQueen | 148 McQueen St | Folkston | GA | 31537 |
| Stewart L Thrift | 1968 Paxton Rd | Folkston | GA | 31537 |
| Stokesville Georgia Land LLC | 3998 County Rd 119 | Bryceville | FL | 32009 |
| Sue B Cooper c/o Sue Harrell | 2379 Cedar Shores Cir | Jacksonville | FL | 32210 |
| Suzannah Trogdon | 40441 Old Dixie Hwy | Folkston | GA | 31537 |
| Suzanne & Larry Mallard | 81 Traders Hill Rd | Folkston | GA | 31537 |
| Suzanne Gainey | 167 Hamp Chesser Rd | Folkston | GA | 31537 |
| Suzanne Mazuch | 315 Martin St | Folkston | GA | 31537 |
| Sybil Gay | 1798 Jackson Ct | Fernandina Beach | FL | 32034 |
| Sycamore LLC | 8670 San Servera Dr W | Jacksonville | FL | 32217 |
| Taska Brantley | 139 Miller Ct | Kingsland | GA | 31548 |
| TDF Timber, LLC | 1235 North Loop West Suite 205 | Houston | TX | 77008 |
| The PJ Family Partnership LP | 258 St James Ave | St Simons Island | GA | 31522 |
| Thomas Barnhill | 695 Sam Houston Rd | Folkston | GA | 31537 |
| Thomas Brock | 1803 Gilchrist Ave | Waycross | GA | 31503 |
| Thomas Carter | 1696 Martha Dowling Rd | Folkston | GA | 31537 |
| Thomas Gowen, Trustee | 1334 Jamaica Court | Jacksonville | FL | 32216 |
| Thomas Harris | 71 Prospect Rd | Folkston | GA | 31537 |
| Thomas J. Raulerson | 23961 Hassie Johns Rd | Sanderson | FL | 32087 |
| Thomas Kelly Brooks & Hilary Lee | 5845 Spanish Creek Rd | Folkston | GA | 31537 |
| Thomas Tillman | 630 Gibson Post Rd | Folkston | GA | 31537 |
| Timothy Carter | 569 Jimmie Rodd Rd | Folkston | GA | 31537 |
| Timothy Costlow | 530 Duval Station Rd | Jacksonville | FL | 32218 |
| Timothy L Combs | 5921 Deer Creek Ln | Macclenny | FL | 32063 |
| Timothy Williams | 10522 Wellington Springs Way | Jacksonville | FL | 32221 |
| Todd A. Thrift | 25721 NW 68th Lane | High Springs | FL | 32643 |
| Tracy Chesser | 1262 Leith Hall Dr | Jacksonville | FL | 32259 |
| Ty Canaday | 15805 N State Rd 121 Lot 3 | Macclenny | FL | 32063 |
| Tyrone Swanson | 2129 Davis Rd | Jacksonville | FL | 32218 |
| Vernon Crews | 428 Marshall Crews Rd | Folkston | GA | 31537 |

| | | | | |
|------------------------------|--------------------------|------------------|----|-------|
| Vernon S. Brock | P.O. Box 398 | Hilliard | FL | 32046 |
| Violet Hickox | 2557 Gibson Post Rd | Folkston | GA | 31537 |
| W L Oliver/ Charlton LLC | P.O. Box 161139 | Mobile | AL | 36616 |
| W L Thomas | P.O. Box 237 | Folkston | GA | 31537 |
| W M Prescott | 711 Chapman St | Blackshear | GA | 31516 |
| Wade and Polly Chancey | 383 Paxton Rd | Folkston | GA | 31537 |
| Walter Brusckhe | 79 Brusckhe Ln | Homeland | GA | 31537 |
| Walter C Gibson | 67 Golf Club Cir | Statesboro | GA | 30458 |
| Walter Mann | 1053 Spring Lake Dr | Folkston | GA | 31537 |
| Walter S Martin | 1729 Dibble Circle E | Jacksonville | FL | 32246 |
| Walter Widdowson et al | 5660 Swamp Fox Rd | Jacksonville | FL | 32210 |
| Wiley Carter | 2351 Carter Community Rd | Folkston | GA | 31537 |
| Wilfredo Escalona | 220 RA Bryant Rd | Folkston | GA | 31537 |
| William & Lynette Batton | 208 Jimmie Todd Rd | Folkston | GA | 31537 |
| William & Retha Raulerson | 871 Crawford | St George | GA | 31562 |
| William Barker | 840 Rutherford Dr | Dacula | GA | 30019 |
| William Cecil Raulerson | 1094 Hwy 94 | St George | GA | 31562 |
| William Crumbley | 1216 Manucy Rd | Fernandina Beach | FL | 32034 |
| William J and Laverne Carter | 1517 Kingfisher Landing | Folkston | GA | 31537 |
| William Lavake | 2212 Anniston Road | Jacksonville | FL | 32246 |
| William Meeker | 132 Bill Knight Ln | Folkston | GA | 31537 |
| William Stewart | 259 Oak Ridge Trail | Folkston | GA | 31537 |
| William Todd | 411 Baltic Ct | St Marys | GA | 31558 |
| Willie Jerry Dixon | 548 NE 223rd Ave | Cross City | FL | 32628 |
| Winona Allen, Executrix | 34343 Hwy 121 | Folkston | GA | 31537 |
| Yvonne Hughes | 445 Highland Lake Rd | Union Hall | VA | 24176 |
| Yvonne Turner | 11128 Wood Elm Dr E | Jacksonville | FL | 32218 |
| Zachary Carter | 1517 Kingfisher Landing | Folkston | GA | 31537 |

Exhibit “G”

**IN THE SUPERIOR COURT OF CHATHAM COUNTY
STATE OF GEORGIA**

| | | |
|----------------------------|---|---|
| ROBERT E. ANDERSON, |) | |
| |) | |
| |) | |
| |) | |
| Plaintiff, |) | CIVIL ACTION NO. SPCV21-01165-CO |
| |) | |
| v. |) | |
| |) | |
| |) | |
| CHATHAM COUNTY |) | |
| |) | |
| Defendant. |) | |

AFFIDAVIT OF JAMES L. ROBERTS, IV

STATE OF GEORGIA)
)
COUNTY OF GLYNN)

PERSONALLY APPEARED before me, an officer duly authorized by law to administer oaths, JAMES L. ROBERTS, IV, who after first being duly sworn states:

1.

My name is JAMES L. ROBERTS, IV, and I am competent in all respects to testify regarding the matters set forth herein. I have personal knowledge of the facts stated herein and know them to be true. This Affidavit is given voluntarily.

2.

This Affidavit is given in support of the Joint Motion and Supporting Memorandum of Law for Preliminary Approval of Class Action Settlement, Preliminary Certification of Settlement Class, Approval of Notice Program and to Schedule Final Approval Hearing (the “Joint Motion”) in the above referenced class action (the “Lawsuit”).

3.

I am a founding member and partner in the law firm of Roberts Tate, LLC. Roberts Tate, LLC. I am the primary and supervising attorney in these Lawsuit.

4.

I am an experienced litigator and I am intimately familiar with this Lawsuit.

5.

I have been practicing law since 2001. Prior to forming Roberts Tate, LLC I was a partner with the law firm of Gilbert, Harrell, Sumerford & Martin, P.C. and prior to that I served as Law Clerk to the late Judge Anthony A. Alaimo.

6.

As part of my practice, I litigate large class action cases and in addition to serving as Class Counsel in this Lawsuit I have served as class counsel in numerous class and collective action cases including, but not limited to, the following: Vanover et al v. West Telemarketing, Southern District of Georgia, 2:06CV0098; Clairday v. Tire Kingdom, Inc., et al, Southern District of Georgia, 2:07cv0020; Kerce v. West Telemarketing Corp, et al, Southern District of Georgia 2:07cv0081; Hamilton v. Montgomery County, Superior Court of Montgomery County, Superior Court of Montgomery County, 13CV159; Altamaha Bluff, LLC, et al. v. Charlton County, Superior Court of Wayne County, 14-CV-0376; Coleman v. Glynn County, CE12-01785-063, CE13-01480-063; and CE14-00750-063, Superior Court of Glynn County; Toledo Manufacturing Company, et al. v. Charlton County, Civil Action No. SUCV201900232, Superior Court of Charlton County; Old Town Trolley Tours of Savannah, Inc. v. The Mayor and Aldermen of the City of Savannah, Civil Action No. SPCV20-00767-MO, Superior Court of Chatham County; Mary A. Bailey v. McIntosh County, Georgia, Superior Court of McIntosh County, Civil Action

No. SUV2021000009; and VTAL Real Estate, LLC v. Mayor and Aldermen of the City of Savannah, Civil Action Number SPCV21-00789-CO, Superior Court of Chatham County.

7.

I have extensive experience in property tax law and litigation having handled tax appeals and tax refund matters for thousands of parcels in over 60 counties in the State of Georgia as well as Florida, Virginia, Alabama and North Carolina at the administrative, trial court, and appellate court levels. I serve on the Board of Governors of the State Bar of Georgia, am a past President of the Glynn County Bar Association and rated "Preeminent", the highest legal rating available from the leading legal rating service, Martindale Hubbell. I was named a Rising Star by in 2006, 2009-2011 and 2014-2016 and a Super Lawyer for 2017-2023 by Super Lawyers Magazine.

8.

I regularly provide advice and counsel to clients on matters related to the valuation of property for taxation, exemption and special use valuation programs.

9.

Our firm conducted early, informal discovery into this Lawsuit including investigation of facts, the law and extensive analysis and calculation of the damages and refund potentially owed. We issued numerous Open Records Requests to the Chatham County (the "County") for documents.

10.

From the documents provided pursuant to the Open Records Requests we thoroughly researched the facts of this Lawsuit.

11.

We spent a substantial number of hours investigating the hundreds of potential refund claims in tax years 2016, 2017, 2018, 2019 and 2020.

12.

For all of the taxpayers who potentially could be entitled to a refund, we reviewed property record cards and tax bills.

13.

Legal issues have been thoroughly researched and I have briefed and argued the same issues in other tax refund and tax appeal matters. I am very familiar with the statutory requirements for refund matters under O.C.G.A. §48-5-380 (the “Refund Statute”).

14.

After thoroughly investigating the facts of this Lawsuit, filing the Complaint Parties began settlement negotiations.

15.

I was lead counsel in Rayonier Forest Resources, LP v. Wayne County Board of Tax Assessors, Wayne County Superior Court, Civil Action No. 09CV0876-09CV0921, Rayonier Forest Resources, LP v. Wayne County Board of Tax Assessors, Court of Appeals of Georgia, Docket Numbers A12A2561 and A12A2562, Altamaha Bluff, LLC, et al v. Thomas, et al., Wayne County Superior Court, Civil Action No. 14CV0376, Thomas, et al. v. Altamaha Bluff, LLC, et al., Court of Appeals of Georgia, Docket Number A19A0481 and Toledo Manufacturing Company, et al. v. Charlton County, Civil Action No. SUCV201900232, Superior Court of Charlton County which were cases similar to this Lawsuit where the respective courts found that fatal flaws in the valuation processes rendered the valuations of the parcels at issue invalid.

16.

This prior experience in the Rayonier, the Altamaha Bluff and the Toledo cases aided Class Counsel in reaching a settlement (the “Settlement”) in this Lawsuit. The Settlement by the Parties is memorialized in the First Amended Consent Judgment on Aggregate Refund and Order (the “First Amended Consent Judgment”) which is attached as Exhibit “A” to the Joint Motion.

17.

The County is represented by Andre Pretorius, Esquire and R. Jonathan Hart, Esquire who are extremely capable counsel and were worthy, highly competent and professional adversaries.

18.

The Settlement was negotiated at arm’s length and without collusion.

19.

The County’s attorneys mounted vigorous defenses and the Settlement was only reached after negotiations concerning the parameters and provisions of a fair, reasonable and adequate settlement.

20.

We are respectfully requesting that Manly Shipley, LLP and Roberts, Tate, LLC be appointed Class Counsel as we will fairly and adequately represent the interest of the Class as Class Counsel.

21.

The attorneys representing Named Plaintiffs and the purported class have extensive experience in complex class and collective actions.

22.

Based on this experience, Manly Shipley, LLP and Roberts, Tate, LLC will fairly and adequately represent Named Plaintiffs and the purported Class as Class Counsel.

23.

The Parties have no agreements in connection with the Settlement other than the First Amended Consent Judgment.

24.

As set forth in the proposed notice to the Class (attached to the Joint Motion as Exhibit "I" (the "Full Notice")) Class Counsel will apply for an award of attorney's fees not to exceed 40% of the Aggregate Refund Fund as described in the First Amended Consent Judgment plus documented out of pocket expenses. Class Counsel will file an Application for Attorney's Fees and Expenses as directed by the Preliminary Approval Order.

25.

It is my opinion, as lead counsel for the Named Plaintiffs, that the Settlement achieved in this Lawsuit is fair, reasonable and adequate under the circumstances. For all of the reasons cited above and more, I recommend preliminary approval of this Settlement.

FURTHER AFFIANT SAITH NOT.

This 1st day of December, 2023.

James L. Roberts, IV

This ____ day of November, 2023:

Notary Public
My Commission Expires _____
(NOTARIAL SEAL)

Exhibit “H”

**IN THE SUPERIOR COURT OF CHATHAM COUNTY
STATE OF GEORGIA**

| | | |
|----------------------------|---|---|
| ROBERT E. ANDERSON, |) | |
| |) | |
| |) | |
| Plaintiff, |) | CIVIL ACTION NO. SPCV21-01165-CO |
| |) | |
| v. |) | |
| |) | |
| |) | |
| CHATHAM COUNTY |) | |
| |) | |
| Defendant. |) | |

AFFIDAVIT OF JOHN B. MANLY

STATE OF GEORGIA)
)
COUNTY OF CHATHAM)

PERSONALLY APPEARED before me, an officer duly authorized by law to administer oaths, JOHN B. MANLY, who after first being duly sworn states:

1.

My name is JOHN B. MANLY, and I am competent in all respects to testify regarding the matters set forth herein. I have personal knowledge of the facts stated herein and know them to be true. This Affidavit is given voluntarily.

2.

This Affidavit is given in support of the Joint Motion and Memorandum of Law for Preliminary Approval of Class Action Settlement, Preliminary Certification of Settlement Classes, Approval of Notice Program and to Schedule Final Approval Hearing (the "Joint Motion") in the above referenced matter (the "Lawsuit").

3.

I am a founding member and partner in the law firm of Manly Shipley, LLP and I am an experienced litigator.

4.

I have been practicing law since 2008. Prior to forming Manly Shipley, LLP I was a sole practitioner with John B. Manly, P.C. and an associate at Bouhan, Williams & Levy, LLP. Prior to associating with Bouhan, Williams & Levy, LLP, I served as an Assistant District Attorney for the Augusta Judicial Circuit.

5.

As part of my practice, I litigate large class action cases and in addition to serving as Class Counsel in this Lawsuit I have served as class counsel in numerous class action cases including, but not limited to, the following: Old Town Trolley Tours of Savannah, Inc. v. The Mayor and Aldermen of The City of Savannah, Superior Court of Chatham County, Civil Action No. SPCV20-007667-MO and VTAL Real Estate, LLC v. Mayor and Aldermen of the City of Savannah, Civil Action Number SPCV21-00789-CO, Superior Court of Chatham County.

6.

I have experience in tax law and tax refund matters in the State of Georgia.

7.

I currently serve on the Board of Governors for the State Bar of Georgia and have held that position since 2015. I am also a Trustee of the Georgia Legal History Foundation and have been selected by the Judges of the United States District Court for the Southern District of Georgia to serve on the United States Magistrate Judge Merit Selection Panel. I hold several leadership positions on various committees, including the General Practice and Trial Section and the Federal

Bar Association. I have been recognized as a Super Lawyer, Legal Elite, and as one of the Best Lawyers in America.

8.

Our firm conducted early, informal discovery into this Lawsuit including investigation of facts, the law and extensive analysis and calculation of the damages and refund potentially owed. We issued numerous Open Records Requests to the Chatham County (the "County") for documents.

9.

From the documents provided pursuant to the Open Records Requests we thoroughly researched the facts of this Lawsuit.

10.

We spent a substantial number of hours investigating the hundreds of potential refund claims in tax years 2016, 2017, 2018, 2019 and 2020.

11.

For all of the taxpayers who potentially could be entitled to a refund, we reviewed property record cards and tax bills.

12.

After thoroughly investigating the facts of this Lawsuit and filing the Complaint the Parties began settlement negotiations.

13.

The Parties held five (5) in person settlement negotiation meetings as well as numerous informal settlement discussions over approximately a year and a half.

14.

Ultimately, the Parties were able to reach a settlement (the “Settlement”). The Settlement is memorialized in the First Amended Consent Judgment on Aggregate Refund and Order (the “First Amended Consent Judgment”).

15.

The County is represented by Andre Pretorius, Esquire and R. Jonathan Hart, Esquire who are extremely capable counsel and were worthy, highly competent and professional adversaries.

16.

The Settlement was negotiated at arm’s length and without collusion.

17.

The County’s attorneys mounted vigorous defenses and the Settlement was only reached after negotiations concerning the parameters and provisions of a fair, reasonable and adequate settlement.

18.

We are respectfully requesting that Manly Shipley, LLP and Roberts, Tate, LLC be appointed Class Counsel as we will fairly and adequately represent the interest of the Class as Class Counsel.

19.

The attorneys representing Named Plaintiffs and the purported class have extensive experience in complex class and collective actions.

20.

Based on this experience, Manly Shipley, LLP and Roberts, Tate, LLC will fairly and adequately represent Named Plaintiffs and the purported Class as Class Counsel.

21.

The Parties have no agreements in connection with the Settlement other than the First Amended Consent Judgment.

22.

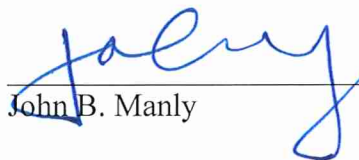
As set forth in the proposed notice to the Class (attached to the Joint Motion as Exhibit "I" (the "Full Notice")) Class Counsel will apply for an award of attorney's fees not to exceed 40% of the Aggregate Refund Fund as described in the First Amended Consent Judgment plus documented out of pocket expenses. Class Counsel will file an Application for Attorney's Fees and Expenses as directed by the Preliminary Approval Order.

23.

It is my opinion, as counsel for the Named Plaintiffs, that the Settlement achieved in this Lawsuit is fair, reasonable and adequate under the circumstances. For all of the reasons cited above and more, I recommend preliminary approval of this Settlement.

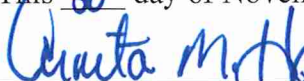
FURTHER AFFIANT SAITH NOT.

This 30th day of November, 2023.



John B. Manly

This 30th day of November, 2023:




Notary Public
My Commission Expires
(NOTARIAL SEAL) 

Exhibit “I”

NOTICE OF PROPOSED CLASS ACTION SETTLEMENT

A court authorized this notice. This is not a solicitation from a lawyer.

Robert E. Anderson v. Chatham County, Georgia

If you own or owned an agricultural tract in Chatham County and were issued and paid tax bills for ad valorem taxes for 2016, 2017, 2018, 2019 or 2020, you may be a Class Member.

Please read this Notice carefully, as it affects your legal rights. You can also visit:

[INSERT URL OF WEBPAGE ON COUNTY SITE] (the “Settlement Webpage”)

Or Call Class Counsel at:

(912) 638-5200

| YOUR LEGAL RIGHTS AND OPTIONS IN THIS SETTLEMENT | |
|---|--|
| Do Nothing | After the Settlement has been approved by the Court, if you still own the property for which the refund is determined to be owed, you will not be required to do anything to receive your refund. After the Settlement has been approved by the Court, you will receive your refund as explained in this Notice. |
| Submit a Claim | If you no longer own the property for which the refund is determined to be owed, after the Settlement has been approved by the Court, you will receive a Claim Form. Follow the instructions on the Claim Form and in this Notice to submit the Claim Form. |
| Object | Write to the Court and counsel about the fairness of the Settlement. |
| Go to the Hearing | Ask to speak in Court about the fairness of the Settlement after you have submitted a written objection. |

- **These rights and options – and the deadlines and instructions for exercising them – are explained in this Notice.**

- The Court in charge of this case still has to decide whether to grant final approval of this Settlement. No refund will be made until after the Court grants final approval of the Settlement, after all appeals, if any, are resolved and after the individual refund determination for each class member is made.

WHAT THIS NOTICE CONTAINS

Contents

| | |
|---|----|
| Basic Information | 4 |
| 1. What is the purpose of this Notice? | 4 |
| 2. What is this Lawsuit about? | 4 |
| 3. Why is this Lawsuit a class action? | 5 |
| 4. Why is there a Settlement? | 5 |
| Who is in the Settlement? | 6 |
| 5. Am I part of the Class? | 6 |
| 6. What if I am still not sure if I am included in the Class?..... | 6 |
| The Proposed Settlement | 6 |
| 7. What are the Settlement Benefits?..... | 6 |
| 8. How do I receive my refund?..... | 6 |
| 9. What if I receive a Claim Form and do not follow the instructions or do not timely return the form?..... | 7 |
| 10. What if I am not listed on the Settlement Webpage as a Class Member?..... | 7 |
| 11. How are the refunds calculated? | 7 |
| 12. How much will my refund be?..... | 8 |
| 13. What am I giving up as part of the Settlement? | 9 |
| 14. When will I get paid? | 9 |
| The Lawyers Representing You | 10 |
| 15. Do I have a lawyer in this Lawsuit?..... | 10 |
| 16. Should I get my own lawyer?..... | 10 |
| 17. How will the lawyers get paid and will there be incentive payments? | 10 |
| Supporting or Objecting to the Settlement | 11 |
| 18. How do I tell the Court that I like or do not like the Settlement?..... | 11 |
| 19. Can I call the Court or the Judge’s office about my objections? | 12 |
| 20. When and where will the Court decide to approve the Settlement?..... | 12 |
| 21. Why is there a hearing? | 13 |
| 22. Do I have to come to the hearing?..... | 13 |
| 23. May I speak at the hearing? | 13 |
| 24. Can I exclude myself from the Settlement?..... | 13 |

Getting More Information about the Settlement 14

25. How do I get more information? 14

Full Text of the Settlement 14

26. What is the full text of the Release for the Settlement? 14

Basic Information

1. What is the purpose of this Notice?

The purpose of this Notice is to inform you of (a) the existence of a class action lawsuit; and (b) the First Amended Consent Judgment on Aggregate Refund and Order (the “First Amended Consent Judgment”) which settles the lawsuit (the “Settlement”). The Court authorized this Notice because you have a right to know about the First Amended Consent Judgment which settles this class action lawsuit before the Court decides whether to give “final approval” to the Settlement. This Notice explains the nature of the lawsuit that is subject of the Settlement and your legal rights and options.

The class action lawsuit is pending in the Superior Court of Chatham County, Georgia, known as *Robert E. Anderson v. Chatham County, Georgia* (the “Lawsuit”). Judge Lisa Goldwire Colbert, Superior Court Judge, Chatham County is presiding over this Lawsuit.

2. What is this Lawsuit about?

This Lawsuit alleges that Defendant Chatham County, Georgia (the “County” or “Defendant”) assessed and collected ad valorem taxes on agricultural parcels based on valuations that failed to comply with Title 48 of the Official Code of Georgia and the Georgia Appraisal Procedures Manual (the “GAPM”). And for agricultural parcels enrolled in the Forest Land Protection Act (“FLPA”) or the Conservation Use Valuation Assessment program (“CUVA”) from 2016 to 2020 the Lawsuit alleges that the County assessed and collected ad valorem taxes based on valuations that failed to comply with O.C.G.A. §48-5-7.7 (the “FLPA Statute”) and O.C.G.A. §48-5-7.4 (the “CUVA Statute and the regulations promulgated thereunder).

Specifically, the County failed to develop and utilize the required large acreage tract valuation schedule. See Ga. Comp. R. & Regs. 560-11-10-.09(3)(b)(2). The County failed to develop and utilize base values as required by the GAPM. Id. The County failed to develop and utilize accessibility and desirability schedules as required by the GAPM. See Ga. Comp. R. & Regs. 560-11-10-.09(3)(b)(2)(iv). The County failed to develop and utilize size adjustments as required by the GAPM. See Ga. Comp. R. & Regs. 560-11-10-.09(3)(b)(2)(iii). The County failed to remove all timber and improvement values in order to determine the true bare land value for all sales used to determine base values. See Ga. Const. Art. VII, Sec. I, Par. III(e)(2); Ga. Comp. R. & Regs. 560-11-10-.09(3)(b)(2)(i) and (v). The County failed to verify sales that were used to value the agricultural parcels in order to determine the intended property use. See Ga. Comp. R. & Regs. 560-11-10-.09(3)(a)(2). That is, the County failed to value agricultural parcels based on existing use. See O.C.G.A. § 48-5-2(3). The County failed to develop and utilize productivity grades for valuation of the agricultural parcels. See Ga. Comp. R. & Regs. 560-11-10-.09(3)(b)(2)(i).

The County issued tax bills properties enrolled in FLPA and CUVA based on incorrect soil classifications and productivity mandated by the FLPA and CUVA Statutes. Property tax bills must be based on values that satisfy the constitutional and statutory requirements of uniformity and equalization.

The issuance of tax bills for the Subject Parcel based on values derived using incorrect soil delineation and soil productivity classes results in a lack of uniformity and equalization resulting in the illegal taxation and violates the plain language of the FLPA and CUVA Statutes and the regulations promulgated thereunder, all of which result in the erroneous, illegal and unconstitutional taxation of property. The County's issuance of tax bills for 2016 through 2020 based on values which were not derived in compliance with the FLPA and CUVA Statutes has resulted in the overpayment of ad valorem taxes by prospective class members and the collection by the County of illegal and erroneous taxes.

These fatal flaws in the County's valuation process have rendered the valuation of the agricultural parcels invalid. See Rayonier Forest Resources, LP v. Wayne County Board of Tax Assessors, Wayne County Superior Court, Civil Action No. 09CV0876-09CV0921, Order filed March 22, 2012 (fatal flaws in valuation process rendered valuation of parcels invalid); Rayonier Forest Resources, LP v. Wayne County Board of Tax Assessors, Court of Appeals of Georgia, Docket Numbers A12A2561 and A12A2562, Order filed March 7, 2013 (same); Altamaha Bluff, LLC, et al v. Thomas, et al., Wayne County Superior Court, Civil Action No. 14CV0376, Order filed June 29, 2018 (same); Thomas, et al. v. Altamaha Bluff, LLC, et al., Court of Appeals of Georgia, Docket Number A19A0481, Order filed July 2, 2019 (same); and Toledo Manufacturing Co., et al v. Everett et al., Superior Court of Chatham County, Civil Action No. SUCV201900232, Order filed on November 12, 2020 (same).

The County's failure to comply with Title 48 of the Official Code of Georgia, the GAPM, and/or the FLPA and CUVA Statutes has resulted in valuations for the Subject Parcel and those similarly situated that lack fair market value and lack uniformity and equalization and result in the erroneous, illegal and unconstitutional taxation of Named Plaintiff's property and the property of the class members. Therefore, Named Plaintiff and the prospective class members are entitled to refunds for the illegally assessed and collected taxes under O.C.G.A. § 48-5-380 (the "Refund Statute").

Named Plaintiff filed this Lawsuit on behalf of himself and all taxpayers similarly situated who owned agricultural parcels in Chatham County and were assessed and paid ad valorem taxes for 2016, 2017, 2018, 2018 or 2020.

3. Why is this Lawsuit a class action?

In a class action, one or more people called class representatives or representative plaintiffs sue on behalf of all people who have similar claims. Together, all of these people are called a class and the individuals are called class members. One court resolves the issues for all class members.

4. Why is there a Settlement?

The Court has not decided in favor of Named Plaintiff or Chatham County. Instead, both sides have agreed to a Settlement. By agreeing to the Settlement, the Parties avoid the costs and uncertainty of a trial and related appeals and Class Members receive the benefits described in this Notice. The "Class Representative" appointed to represent the Class and the attorneys for the

Class (“Class Counsel”, see Question No. 15) think that the Settlement is best for all Class Members.

Who is in the Settlement?

5. Am I part of the Class?

You are a member of the Class if you are or were an owner of an agricultural parcel in Chatham County and were issued and paid tax bills for ad valorem taxes for 2016, 2017, 2018, 2019 or 2020.

6. What if I am still not sure if I am included in the Class?

After the Administrators calculate the individual refunds for the Class Members, the Class Members’ names who are determined to be entitled to refunds along with the refund each will receive will be posted on the Settlement Webpage on Chatham County’s website as described in Question No. 25. You can visit the Settlement Webpage on the Chatham County’s website (***FILL IN URL OF WEBPAGE***) where you can search for your name and/or property for which you believe you may be entitled to a refund.

You can also call Class Counsel at (912) 638-5200 to get help.

The Proposed Settlement

7. What are the Settlement Benefits?

If the Settlement is approved by the Court at or after the Fairness Hearing described in Question No. 20, County of Chatham has agreed to create an Aggregate Refund Fund in the amount of \$750,000.00 (the “Aggregate Refund Fund”).

If the Court finally approves this Settlement and if you are entitled to a refund for taxes paid for any of the tax years 2016, 2017, 2018, 2019 or 2020 you will receive a refund calculated as explained in Question No. 11.

The money in the Aggregate Refund Fund will only be distributed if the Court finally approves this Settlement.

8. How do I receive my refund?

Following the Final Approval of the First Amended Consent Judgment settling this Lawsuit (described in Question No. 20), the Administrators will calculate the individual refund amounts. After the Administrators calculate the individual refunds for the Class Members, the Class Members’ names along with the refund each will receive will be posted on the Settlement Webpage on County of Chatham’s website along with information about how a Class Member can object to individual refund amounts. As deemed appropriate by the Court appointed Administrators,

updates as to timing of the individual Class Member refund calculation and payment will also be posted on the Settlement Webpage on Chatham County's website.

The Administrators will divide the Class Members into the following categories for purposes of distributing the refunds:

Category 1 Class Members: Class Members still owning the property for which a refund is determined to be owed.

Category 2 Class Members: Class Members who no longer owning the property for which a refund is determined to be owed.

If you are a Category 1 Class Member the refund will be mailed without the need for you to take any action. (See Question No. 14 for more information). If you are a Category 2 Class Member you will be sent a Claim Form at what is believed to be your current mailing address or you can be obtain the Claim Form from the Settlement Webpage on Chatham County's Website. If you receive a Claim Form or are listed as a Category 2 Class Member, you will need to follow the directions on the Claim Form, certifying that you are the same taxpayer for which the refund has been calculated. You will have sixty (60) days to return the Claim Form. (See Question No. 14 for more information).

9. What if I receive a Claim Form and do not follow the instructions or do not timely return the form?

Only Category 2 Class Members (Class Members who no longer own the property for which the refund is determined to be owed) are required to submit a Claim Form. If you fail to follow the instructions on the Claim Form and do not submit it on or before the date provided on the Claim Form you will not receive your refund. Sending in a Claim Form late will be the same as failing to send in the required Claim Form.

10. What if I am not listed on the Settlement Webpage as a Class Member?

As explained in Question No. 8, following the Final Approval of the First Amended Consent Judgment settling this Lawsuit (described in Question No. 20), the Administrators will calculate the individual refund amounts and post the Class Members and the refunds each will receive on the Settlement Webpage on Chatham County's website. There will be a Claim Form on that webpage for any taxpayer not identified as a Class Member by the Administrators to download, complete and submit according to the directions provided. The Administrators will review the claim and notify the taxpayer of their findings. The taxpayer will have fifteen (15) days to object to the Administrators' findings. Objections will be heard by a Special Master. The Special Master's findings will be final and binding.

11. How are the refunds calculated?

Following Final Approval of the Consent Judgment, the Administrators are directed to identify the Class and Class Members and determine the refunds owed based on the difference in

taxes paid for 2016 through 2020 and the difference in taxes that would have been owed based on the based on the schedules developed by Gregg Reese in 2021 (the “Reese Schedules”) for non FLPA and non CUVA enrolled parcels. In performing the analysis, the Administrators are to perform any analysis deemed necessary to determine the taxes that would have been owed for 2016 through 2020 under the Reese Schedules and refund to be paid measured by the taxes for each year less the calculated taxes owed under the Reese Schedules.

For parcels enrolled in FLPA and CUVA, the Administrators are directed to identify the class and class members and determine the refunds owed based on the difference in taxes paid and the taxes that would have been owed based on the difference in the correct application of the applicable FLPA and CUVA use values set forth in Georgia Comprehensive Rules and Regulations §§560-11-11-.12 and 560-11-6-.09 respectively for each tax year at issue.

In determining the taxes that would have been owed based on the correct application of the FLPA and CUVA land values, the Administrators shall determine the soil type as indicated by the NRCS web soil survey located at <https://websoilsurvey.sc.egov.usda.gov/App/HomePage.htm> and the corresponding productivity rating 1-9 for each soil type published by Georgia Department of Revenue. In performing the analysis, the Administrators are to perform any analysis deemed necessary in order to determine the taxes that would have been owed for Class Members’ properties enrolled in FLPA or CUVA for 2016 through 2019 based on the FLPA and CUVA land use values to the correct soil productivity and refund to be paid measured by the taxes paid for each year less the calculated taxes owed based on the proper application of the FLPA and CUVA land use values to the correct soil productivity.

“Class Member” or “Class Members” means a member or members of the Classes.

The Administrators will identify the Class Members who are entitled to refunds as follows:

The Administrators shall be given full access to the records of and full cooperation by Defendant’s departments including, but not limited to, Information Technology, the Board of Assessor’s (the “BOA”) Office and Tax Commissioner’s Office in order to identify Class Members, confirm the identity of Class Members, obtain missing information for taxpayers in order to determine whether they are Class Members and to calculate the individual refunds owed to Class Members.

The identification of Class Members entitled to refunds and the amount of the individual refunds due to such Class Members is to be completed within nine (9) months of the entry of the Final Order after the Final Approval Hearing described in Question No. 20.

12. How much will my refund be?

If you are entitled to a refund, your refund will be calculated as explained in Question No. 11. At this time, it is not known how much each individual refund will be. The Administrators will calculate the individual refund amounts after the Final Approval Hearing (see Question No. 20) and after the Court finally approves the Settlement. See Question No. 14 regarding timing of payment.

13. What am I giving up as part of the Settlement?

If the Settlement is finally approved by the Court after the Final Approval Hearing, you will give up your right to sue Chatham County and other persons (“Releasees”) as to all claims arising out of any and all claims for overpayment of taxes or tax refunds based on the County’s failure to comply with Title 48 of the Official Code of Georgia and the GAPM for non FLPA and non CUVA parcels and for failure to comply with the FLPA and CUVA Statutes for the FLPA and CUVA parcels resulting in illegal taxation entitling Named Plaintiff and Class Members to tax refunds under the Refund Statute from 2016 through tax year 2020, whether in law or in equity (“Released Claims”).

The full text of the of the Release is set forth in Question No. 26. Additionally, a copy of the First Amended Consent Judgment can be found on the Settlement Webpage on Chatham County’s website. *You should carefully read the Release and if you have any questions about the release, you may contact Class Counsel at (912) 638-5200.*

14. When will I get paid?

On _____, the Court will hold a hearing to decide whether to approve the Settlement. If the Court approves the Settlement, the Administrators will begin to verify the individual Class Members who are entitled to refunds and determine the individual amount of the refund to be paid to each Class Member.

The Administrators will endeavor to complete the individual Settlement Class Member refund calculations within nine (9) months of the entry of the Final Order after the Final Approval Hearing described in Question No. 20.

The Aggregate Refund Fund shall be paid to a Qualified Settlement Fund under Section 468B of the Internal Revenue Code to be identified and established prior to and to be specified in the Final Order (the “Anderson QSF”) to carry out the payment of refunds to individual Class Members. The Final Order will appoint an administrator of the Anderson QSR (the “Anderson QSR Administrator”).

Within thirty (30) days of the later of the expiration of the period for objecting to individual refund amounts or a final ruling by the Special Master on any individual refund calculation, the Administrators shall identify to the Anderson QSF Administrator the amount of refund due each taxpayer and the address to which the refund is to be mailed the Category 1 Class Members. The Anderson QSF Administrator shall issue refund checks from available funds in the Aggregate Refund Fund to the Category 1 Class Members within thirty (30) days of receipt of such notice. Within thirty (30) days following the expiration of the period to submit Claims Forms, the Administrators shall identify to the Anderson QSF Administrator Category 2 Class Members who have properly filled out and returned claim forms, the amount of refund due each taxpayer and the address to which the refund is to be mailed.

Please note that there is often a delay after a Settlement like this is approved. For example, there may be appeals of the Court's Order approving the Settlement. The relief to the Class Members provided for by this Settlement may not be implemented until appeals are finished and the Court's Order finally approving this Settlement is upheld. Because of this there could be a delay in payment of the individual refund amounts as provided for in the Settlement.

Please be patient. Updates as deemed necessary will be posted on the Settlement Webpage on Chatham County's website.

The Lawyers Representing You

15. Do I have a lawyer in this Lawsuit?

Yes. The Court decided that the law firms of Manly, Shipley, LLP and Roberts Tate, LLC are qualified to serve as Class Counsel and to represent you and all Class Members.

16. Should I get my own lawyer?

You do not need to hire your own lawyer because Class Counsel is working on your behalf. But if you want your own lawyer, you may hire one at your own cost.

17. How will the lawyers get paid and will there be incentive payments?

Class Counsel has not received any fees for the lawyer and professional time they have devoted to this Lawsuit, nor have they received any reimbursement for any of the out-of-pocket expenses incurred. For work done through the final approval of this Settlement, Class Counsel will apply to the Court for an award of attorneys' fees not to exceed 40% of the Aggregate Refund Fund plus documented out of pocket expenses incurred from the Aggregate Refund Fund (the "Fee Petition"). Chatham County takes no position on the Fee Petition, will not oppose the Fee Petition and intends to defer such decision to the judgment and discretion of the Court.

In addition, Class Counsel will ask the Court to award to the Named Plaintiff, Robert E. Anderson, a class service payment from the Aggregate Refund Fund in recognition of his efforts on behalf of the Class (the "Class Service Petition"). Named Plaintiff was prepared to appear and testify at trial on behalf of the Class. Chatham County takes no position on the Class Service Petition, will not oppose the Class Service Petition and intends to defer such decision to the judgment and discretion of the Court.

The amounts to be awarded as attorney's fees, expenses and Named Plaintiff's service award must be approved by the Court. Class Counsel will file the Fee Petition and the Class Service Petition at least twenty (20) days prior to the Final Approval Hearing. You can object to the Fee Petition and the Class Service Petition in compliance with the instruction in Question No. 18.

A copy of the Fee Petition and the Class Service Petition will be posted on the Settlement Webpage on Chatham County's website the same day that it is filed with the Court.

Supporting or Objecting to the Settlement

18. How do I tell the Court that I like or do not like the Settlement?

If you are a Class Member, you can tell the Court that you like the Settlement or you can tell the Court that you do not agree with the Settlement or some part of the Settlement. You can object to the entire Settlement or any part of the Settlement. You can give reasons why you do not think that the Court should approve the Settlement. You can also object to the Fee Petition or the Class Service Petition. You can give reasons for the objection and why you think the Court should not approve the Fee Petition or the Class Service Petition.

In order for the Court to consider your written comments or objections, all objections to the First Amended Consent Judgement settling this Lawsuit or to the Fee Petition or the Class Service Petition must be mailed to the Clerk of Court, Plaintiff's Counsel and Defendant's Counsel. For an objection to be considered by the Court, the objection must be postmarked on or before _____ and sent to the Court, Class Counsel and Counsel for Defendant at the following addresses:

| | |
|------------------------------|--|
| Court | Clerk of the Superior Court of Chatham County P.O. Box 10227 Savannah, Georgia 31412 |
| Class Counsel | James L. Roberts, IV, Esquire Roberts Tate, LLC Post Office Box 21828 St. Simons Island, Georgia 31522 |
| Counsel for Defendant | R. Jonathan Hart, Esquire Andre Pretorius, Esquire Chatham County Attorney's Office PO Box 8161 Savannah, GA 31412 |

Additionally, for an objection to be considered by the Court, the objection must also set forth:

- a. The name of the Lawsuit;
- b. Your full name, address and telephone number;
- c. An explanation of the basis upon which you claim to be a Class Member;
- d. All grounds for the objection, accompanied by any legal support for the objection known to you or your counsel;

- e. The number of times the you have objected to a class action settlement within the five (5) years preceding the date on which you file the objection, the caption of each case in which you have made such objection, and a copy of any orders or opinions to or ruling upon your prior such objections that were issued by any court in each listed case;
- f. The identity of all counsel who represented you, including any former or current counsel who may be entitled to any compensation for any reason related to the objection to the Consent Judgment settling this Lawsuit or to Fee Petition and Class Service Petition;
- g. The number of times your counsel and/or counsel's law firm have objected to a class action settlement within the last five (5) years preceding the date you file the objection, the caption of each case in which the counsel or the firm has made such objection, and a copy of any order or opinions related to or ruling upon counsel or the firm's prior such objections that were issued by any court in each listed case;
- h. Any and all agreements that relate to the objection or the process of objecting – whether written or verbal – between you or your counsel and any other person or entity;
- i. The identity of all counsel representing you who will appear at the Final Approval Hearing;
- j. A list of all persons which will be called to testify at the Final Approval Hearing in support of the objection;
- k. A statement confirming whether you intend to personally appear and/or testify at the Final Approval Hearing; and
- l. Your signature (your attorney's signature is not sufficient).

The filing of an objection may allow Class Counsel or Counsel for Chatham County to notice the objecting party to take his or her deposition at an agreed upon location before the Final Approval Hearing, and to seek any documentary evidence or other tangible things that are relevant to the objection. Failure of the objector to comply with the discovery requests may result in the Court striking the objector's objection and otherwise denying that person the opportunity to make an objection or be further heard. The Court reserves the right to tax the costs of any such discovery to the objector or the objector's counsel should the Court determine that the objection is frivolous or is made for an improper purpose.

Any Class Member who fails to object in the manner set forth above will be deemed to have forever waived his or her objections.

19. Can I call the Court or the Judge's office about my objections?

No. If you have questions, you may visit the Settlement Webpage on Chatham County's website (*INSERT URL OF WEBPAGE*) for more information about the settlement. You may also call Class Counsel.

20. When and where will the Court decide to approve the Settlement?

The Court will hold a Final Approval Hearing at ____:00 __.m. on _____ at the Chatham County Courthouse. After the Final Approval Hearing the Court will decide whether to finally certify the Settlement Class and whether to approve the Settlement. The Court may also decide how much to pay Class Counsel and whether to award a class service payment to Named Plaintiff. Additionally, if no objections are filed, the Court may elect to conduct the hearing telephonically or virtually without further notice to the Class. We do not know how long it will take the Court to make its decision.

Important! The time and date of the Final Approval Hearing may change without additional mailed or published notice.

21. Why is there a hearing?

At the Final Approval Hearing the Court will consider whether to finally certify the Settlement Classes and whether the Settlement is fair, reasonable and adequate. If there are objections that were properly submitted (see Question No. 18) the Court will consider them. At its discretion, the Court may listen to people who have properly filed objections (see Question No. 18) and have asked to speak at the hearing.

22. Do I have to come to the hearing?

No. Class Counsel will present the First Amended Consent Judgment settling this Lawsuit to the Court. You or your own lawyer are welcome to attend at your expense, but you are not required to do so. If you make an objection, you do not have to come to Court to talk about it. As long as you mailed or otherwise submitted your written objection according to the instructions (including the deadlines) in Question No. 18, including all of the information required, the Court will consider it.

23. May I speak at the hearing?

You may ask the Court for permission to speak at the Final Approval Hearing. To do so, you must mail or otherwise submit an objection according to the instructions (including the deadlines) in Question No. 18. The Court, in its discretion, may determine which, if any, of the Class Members who properly submitted an objection and requested to be heard at the Final Approval Hearing will be entitled to appear and be heard.

If you wish to present evidence at the Final Approval Hearing you must identify any witnesses you may call to testify and any exhibits you intend to introduce as evidence at the Final Approval Hearing in your written objection (see Question No. 18).

24. Can I exclude myself from the Settlement?

No. You do not have the right to exclude yourself from the Settlement, but you do have the right to object to the Settlement in writing (see Question No. 18).

Getting More Information about the Settlement

25. How do I get more information?

Visit the Settlement Webpage on Chatham County's website at ***FILL IN URL OF WEBPAGE*** where you can find claim forms, information on the Lawsuit and the Settlement, and documents such as the Complaint and the First Amended Consent Judgment.

You may also call Class Counsel at (912) 638-5200 or write Class Counsel at:

James L. Roberts, IV, Esquire
ROBERTS TATE, LLC
Post Office Box 21828
St. Simons Island, Georgia 31522

PLEASE DO NOT CALL OR WRITE TO THE JUDGE CONCERNING THIS LAWSUIT OR THE SETTLEMENT. PLEASE DO NOT CALL THE CLERK OF COURT. EXCEPT FOR SUBMITTING OBJECTIONS IN ACCORDANCE WITH THE INSTRUCTIONS PROVIDED IN QUESTION NO. 18, PLEASE DO NOT WRITE TO THE CLERK OF COURT CONCERNING THIS LAWSUIT OR THE SETTLEMENT.

Full Text of the Settlement

26. What is the full text of the Release for the Settlement?

A. Released Claims

Plaintiff and Class Members agree to release and forever discharge, and by this Agreement do, for themselves, their heirs, executors and administrators, release and forever discharge Defendant, its past, present and future parent and affiliate corporations, offices and departments, and their respective past, present and future divisions, subsidiaries, affiliates and related governmental entities and their successors, assigns, directors, officers, employees, attorneys, agents and representatives, personally and as directors, officers, employees, attorneys, agents, or representatives (collectively, the "Releasees"), of and from all manner of action and actions, causes and causes of action, sums of money, covenants, contracts, controversies, agreements, promises, damages (including, but not limited to, attorneys fees), claims and demands that were or could have been asserted in the Lawsuit related to or arising out of any and all claims for overpayment of taxes or tax based on the Defendant's failure to comply with Title 48 of the Official Code of Georgia and the GAPM for non FLPA and non CUVA parcels and for failure to comply with the FLPA and CUVA Statutes and the regulations promulgated thereunder for those parcels enrolled in FLPA and CUVA resulting in illegal taxation entitling Plaintiff and class members to tax refunds under O.C.G.A. § 48-5-380 from 2016 through tax year 2020, whether in law or in equity, which he/she ever had, may have had, now has or which his/her heirs, executors or administrators hereinafter can, shall or may have as a result of any act or omission by the Releasees, whether known or unknown, asserted or unasserted, suspected or unsuspected (the "Released Claims").

B. Effect of Failure to Grant Final Approval

In the event that the Court fails to enter an Order granting Final Approval to this First Amended Consent Judgment, the Lawsuit shall resume, this First Amended Consent Judgment and any Order granted pursuant to this First Amended Consent Judgment, including but not limited to the Preliminary Approval Order shall have no res judicata or collateral estoppel effect and shall be of no force or effect, and the Parties' rights and defenses shall be restored without prejudice as if this First Amended Consent Judgment had never been entered into unless either: (1) Plaintiff and Defendant agree in writing to a modification of the First Amended Consent Judgment and obtain approval of the [Second Amended Proposed] Consent Judgment with such agreed to modification, or (2) Plaintiff and Defendant successfully obtain reversal of the decision denying entry of the Order granting Final Approval to this First Amended Consent Judgment after reconsideration or appellate review.

C. Continuing Jurisdiction

The Court shall retain jurisdiction over the interpretation and implementation of this First Amended Consent Judgment, as well as any matters arising out of, or related to, the interpretation or implementation of this First Amended Consent Judgment.

Exhibit “J”

Robert E. Anderson v. Chatham County

**IN THE SUPERIOR COURT OF CHATHAM COUNTY
STATE OF GEORGIA**

TO: CHATHAM COUNTY PROPERTY OWNERS WHO OWN OR OWNED AN AGRICULTURAL TRACT AND WHO WERE ISSUED TAX BILLS AND WHO PAID AD VALOREM TAXES FOR 2016, 2017, 2018, 2019 OR 2020.

PLEASE READ THIS NOTICE CAREFULLY. A COURT AUTHORIZED THIS NOTICE.

A Settlement has been preliminarily approved by the Superior Court of Chatham County, Georgia in the class action lawsuit (the “Lawsuit”) listed above. If the Settlement is approved by the Court at or after the Fairness Hearing described below, Chatham County has agreed to create an Aggregate Refund Fund in the amount of \$750,000.00 (the “Aggregate Refund Fund”). Individual Class Member refunds will be calculated pursuant to the terms of the First Amended [Proposed] Consent Judgment on Aggregate Refund and Order (“First Amended Consent Judgment”).

You are a member of the Class if you are or were an owner of an agricultural tract and were issued and paid ad valorem taxes for 2016, 2017, 2018, 2019 or 2020.

A Final Approval Hearing will be held on _____ at _____ .m. in Courtroom _____ at the Chatham County Courthouse before the Honorable Lisa Goldwire Colbert to determine among other things: (1) whether to finally certify the Settlement Classes; (2) whether the proposed Settlement should be granted final approval; (3) whether Class Counsel’s request for an award of attorneys’ fees, expenses and service award to Class Representative should be approved; and (4) whether the Lawsuit and the Class Members’ claims against Chatham County should be dismissed and final judgment entered. If no objections are filed, the Court may elect to hold the hearing telephonically or virtually.

If you are a member of the Class as defined above, your rights may be affected by the proposed Settlement as set forth in the First Amended Consent Judgment.

You do not have the right to exclude yourself from the Settlement in this Lawsuit, but you do have the right to object in writing. Any objection by a Class Member must postmarked on or before _____ **and must comply with the requirements stated in the First Amended Consent Judgment, Section E which can be found at [INSERT URL].**

After the Settlement has been approved by the Court, if you still own the property for which a refund is determined to be owed, you will not be required to do anything to receive your refund. If you no longer own the property for which a refund is determined to be owed, after the Settlement has been approved by the Court, you will receive a Claim Form. The Claim Form will be sent to your current address or your last known address. If you receive a Claim Form you will need to complete and return it as instructed on the Claim Form in order to receive the refund.

If you are a member of the Class and have not yet received the Full Notice of this Settlement, or if you want more information regarding anything in the Publication Notice, you may obtain such information by visiting [INSERT URL], calling Class Counsel at (912) 638-5200 or writing Class Counsel at ROBERTS TATE, LLC, Post Office Box 21828, St. Simons Island, Georgia 31522.

DO NOT CONTACT THE COURT, THE CLERK'S OFFICE OR THE JUDGE REGARDING THIS NOTICE. THEY WILL NOT BE ABLE TO ANSWER YOUR QUESTIONS.

Exhibit “K”

**IN THE SUPERIOR COURT OF CHATHAM COUNTY
STATE OF GEORGIA**

| | | |
|----------------------------|---|---|
| ROBERT E. ANDERSON, |) | |
| |) | |
| |) | |
| |) | |
| Plaintiff, |) | CIVIL ACTION NO. SPCV21-01165-CO |
| |) | |
| v. |) | |
| |) | |
| |) | |
| CHATHAM COUNTY |) | |
| |) | |
| Defendant. |) | |

CLAIM FORM FOR CATEGORY 2 CLASS MEMBERS

The Administrators in the above referenced class action Lawsuit have identified you as a Class Member no longer owning the property for which a tax refund is due. In order to receive your refund, you are required to complete the attached Claim Form.

You need to follow the directions on the attached Claim Form and mail it to the address indicated on the Claim Form. If you fail to follow the instructions on the Claim Form and do not submit it on or before the date provided on the Claim Form you will not receive your refund. Sending in a Claim Form late will be the same as failing to send in the required Claim Form.

Class Member Name _____

Property for which the Refund is Due _____

Amount of Refund _____

**IN THE SUPERIOR COURT OF CHATHAM COUNTY
STATE OF GEORGIA**

| | | |
|----------------------------|---|---|
| ROBERT E. ANDERSON, |) | |
| |) | |
| |) | |
| |) | |
| Plaintiff, |) | CIVIL ACTION NO. SPCV21-01165-CO |
| |) | |
| v. |) | |
| |) | |
| |) | |
| CHATHAM COUNTY |) | |
| |) | |
| Defendant. |) | |

CLAIM FORM FOR CATEGORY 2 CLASS MEMBERS

You may be entitled to a refund of ad valorem taxes paid as a result of a resolution in the above referenced class action (the "Lawsuit"). Additional information can about the Lawsuit and the resolution can be obtained by visiting: [INSERT URL OF WEBPAGE ON COUNTY SITE] or by calling Class Counsel at (912) 638-5200.

You will need to complete this Claim Form and mail your completed and signed Claim Form **within sixty (60) days from [ADMINISTRATORS FILL IN DATE CLAIM FORM MAILED]** to:

**Larry Griggers, Administrator
Chatham County Class Action Settlement
121 Salem Drive
Lyons, GA 30436**

CLASS MEMBER IDENTIFICATION

Please Type or Print

| |
|--|
| Name: |
| Current Address: Street Address: _____ |

| | |
|--|--|
| | |
| City: | |
| State: | |
| Zip Code: | |
| Address where refund is to be mailed (if different from current address): | |
| Street Address: | |
| | |
| City: | |
| State: | |
| Zip Code: | |
| Area Code and Phone number (day): | |
| Area Code and Phone number (evening): | |
| Email: | |

If you need additional space, attach the required information on separate, numbered sheets in the same format as above and print your name at the top of each additional sheet.

CERTIFICATION

I/We certify that I/we formerly owned and paid ad valorem property taxes for the property located at [ADMINSTRATORS FILL IN THE PROPERTY ADDRESS].

I/We declare and affirm under penalties of perjury that the foregoing information contained herein is true, correct and complete to the best of my/our knowledge, information and belief, and that this Claim Form was executed this _____ day of _____, 20__.

Signature of Property Owner

Signature of Joint Property Owner, if any

(Print your name here)

(Print your name here)

Exhibit “L”

**IN THE SUPERIOR COURT OF CHATHAM COUNTY
STATE OF GEORGIA**

| | | |
|----------------------------|---|---|
| ROBERT E. ANDERSON, |) | |
| |) | |
| |) | |
| |) | |
| Plaintiff, |) | CIVIL ACTION NO. SPCV21-01165-CO |
| |) | |
| v. |) | |
| |) | |
| |) | |
| CHATHAM COUNTY |) | |
| |) | |
| Defendant. |) | |

CLAIM FORM FOR MISSING CLASS MEMBER

If you believe that you may be entitled to a refund of ad valorem taxes paid as a result of a resolution in the above referenced class action (the “Lawsuit”) but your name is not listed as a Class Member on the Settlement Webpage at: **[FILL IN URL OF COUNTY WEBSITE]** you need to complete this Claim Form **within forty-five (45) days from the date the individual refund calculations are posted on the Settlement Webpage.**

You will need to mail your completed and signed Claim Form to the Administrator at:

**Larry Griggers, Administrator
Chatham County Class Action Settlement
121 Salem Drive
Lyons, GA 30436**

The Administrators will review your Claim Form and respond to you with their findings. **You will have fifteen (15) days to object to the Administrators’ findings.** Objections will be considered and ruled upon by the Special Master appointed by the Court. **The Special Master’s ruling is final and binding.**

PERSONAL IDENTIFICATION

Please Type or Print

Name:

Current Address:

Street Address: _____

City: _____

State: _____

Zip Code: _____

Address or Parcel Number for which you believe a refund is owed:

Street Address: _____

City: _____

State: _____

Zip Code: _____

Parcel No.: _____

Area Code and Phone number (day):

| |
|--|
| Area Code and Phone number (evening): |
| Email: |

If you need additional space, attach the required information on separate, numbered sheets in the same format as above and print your name at the top of each additional sheet.

TAX YEARS FOR WHICH YOU BELIEVE YOU ARE ENTITLED TO A REFUND

Please list all of the tax years for which you believe you are entitled to a refund:

_____.

SUPPORTING DOCUMENTATION

You may attach to this Claim Form any documentation that you believe supports your claim that you are entitled to a refund. Make sure each page of such documentation is clearly labeled with your name.

CERTIFICATION

I/We certify that I/we currently or formerly own(ed) and paid ad valorem property taxes for the property located at (fill in address of property for which you believe a refund is due).

I/We declare and affirm under penalties of perjury that the foregoing information contained herein and documents attached here to, if any, are true, correct and complete to the best of my/our knowledge, information and belief, and that this Claim Form was executed this _____ day of _____, 20__.

Signature of Property Owner

Signature of Joint Property Owner, if any

(Print your name here)

(Print your name here)

Exhibit “M”

**IN THE SUPERIOR COURT OF CHATHAM COUNTY
STATE OF GEORGIA**

| | | |
|----------------------------|---|---|
| ROBERT E. ANDERSON, |) | |
| |) | |
| |) | |
| |) | |
| Plaintiff, |) | CIVIL ACTION NO. SPCV21-01165-CO |
| |) | |
| v. |) | |
| |) | |
| |) | |
| CHATHAM COUNTY |) | |
| |) | |
| Defendant. |) | |

OBJECTION FORM FOR CLASS MEMBER

If you have an objection to an individual refund amount as shown on either of the Class List posted on the Class Member Webpage at: **[FILL IN URL FOR COUNTY WEBSITE]**, or if you have any disputes about the individual refund calculation and administration process, you must file an objection with the Special Master **within forty-five (45) days from the date the individual refund calculations were posted on the Settlement Webpage.** Use this Objection Form to file an objection using your preferred format.

You will need to mail your objection to both the Administrator and the Special Master at the following addresses:

**Administrator Larry Griggers
Chatham County Class Action Settlement
121 Salem Drive
Lyons, GA 30436**

**Rita Spalding
Chatham County Class Action Settlement
Special Master
1522 Richmond Street
Brunswick, Georgia 31520**

The Administrators will review your objection and provide their findings to the Special Master. Objections will be considered and ruled upon by the Special Master appointed by the Court. The Special Master’s decisions are final and binding.

PERSONAL IDENTIFICATION

Please Type or Print

Name:

Current Address:

Street Address: _____

City: _____

State: _____

Zip Code: _____

Address for which you believe a refund is owed (if different from current address):

Street Address: _____

City: _____

State: _____

Zip Code: _____

Area Code and Phone Number (day):

Area Code and Phone Number (evening):

Email:

If you need additional space, attach the required information on separate, numbered sheets and print your name at the top of each additional sheet.

OBJECTION TO INDIVIDUAL REFUND AMOUNTS

Please provide your reason for objecting to the individual refund amount shown on the Class List, including the specific tax years to which you are objecting and what you believe the correct refund amount should be:

SUPPORTING DOCUMENTATION

You may attach to this Objection Form any documentation that you believe supports your objection to the individual refund amount shown on the Class List. Make sure each page of such documentation is clearly labeled with your name.

CERTIFICATION

I/We certify that I/We currently or formerly owned(ed), reside(ed) and paid ad valorem property taxes for the property located at *(fill in address of property for which you believe a refund is due)*:

I/We declare and affirm under penalty of perjury that the foregoing information contained herein and documents attached hereto, if any, are true, correct and complete to the best of my/our knowledge, information and belief, and that this Objection Form was executed this _____ day of _____, 20____.

Signature of Property Owner

Signature of Joint Property Owner, if any

(Print your name here)

(Print your name here)

Exhibit “N”

**IN THE SUPERIOR COURT OF CHATHAM COUNTY
STATE OF GEORGIA**

| | | |
|----------------------------|---|---|
| ROBERT E. ANDERSON, |) | |
| |) | |
| |) | |
| |) | |
| Plaintiff, |) | CIVIL ACTION NO. SPCV21-01165-CO |
| |) | |
| v. |) | |
| |) | |
| |) | |
| CHATHAM COUNTY |) | |
| |) | |
| Defendant. |) | |

ADDRESS UPDATE FOR CLASS MEMBER

If you are a Class Member in the above referenced class action matter and need to update your address, use this form.

Mail completed form to:

**Larry Griggers, Administrator
Chatham County Class Action Settlement
121 Salem Drive
Lyons, GA 30436**

CLASS MEMBER IDENTIFICATION

Please Type or Print

| |
|-------------------------|
| Name: |
| Current Address: |
| Street Address: _____ |
| _____ |
| City: _____ |

State: _____

Zip Code: _____

Address where refund is to be mailed (if different from current address):

Street Address: _____

City: _____

State: _____

Zip Code: _____

Address for which you believe a refund is owed (if different from current address):

Street Address: _____

City: _____

State: _____

Zip Code: _____

Area Code and Phone number (day):

Area Code and Phone number (evening):

Email:

If you need additional space, attach the required information on separate, numbered sheets in the same format as above and print your name at the top of each additional sheet.

Exhibit “O”

**IN THE SUPERIOR COURT OF CHATHAM COUNTY
STATE OF GEORGIA**

| | | |
|----------------------------|---|---|
| ROBERT E. ANDERSON, |) | |
| |) | |
| |) | |
| |) | |
| Plaintiff, |) | CIVIL ACTION NO. SPCV21-01165-CO |
| |) | |
| v. |) | |
| |) | |
| |) | |
| CHATHAM COUNTY |) | |
| |) | |
| Defendant. |) | |

NOTICE OF COMPLETION

I, _____, am the Anderson QSF Administrator in the above referenced class action matter. I hereby give notice of the completion of the administration of the Settlement in this matter. [There were not any remaining funds from the Aggregate Refund Account to return to Chatham County as set forth in Section K of the Consent Judgment. *OR* Remaining funds from the Aggregate Refund Account in the amount of _____ were returned to Chatham County as set forth in Section K of the Consent Judgment].

Respectfully submitted this the _____ day of _____, 20_____.

Anderson QSF Administrator